CZMP 2016 - Issue Map
Issue Number: 5-001

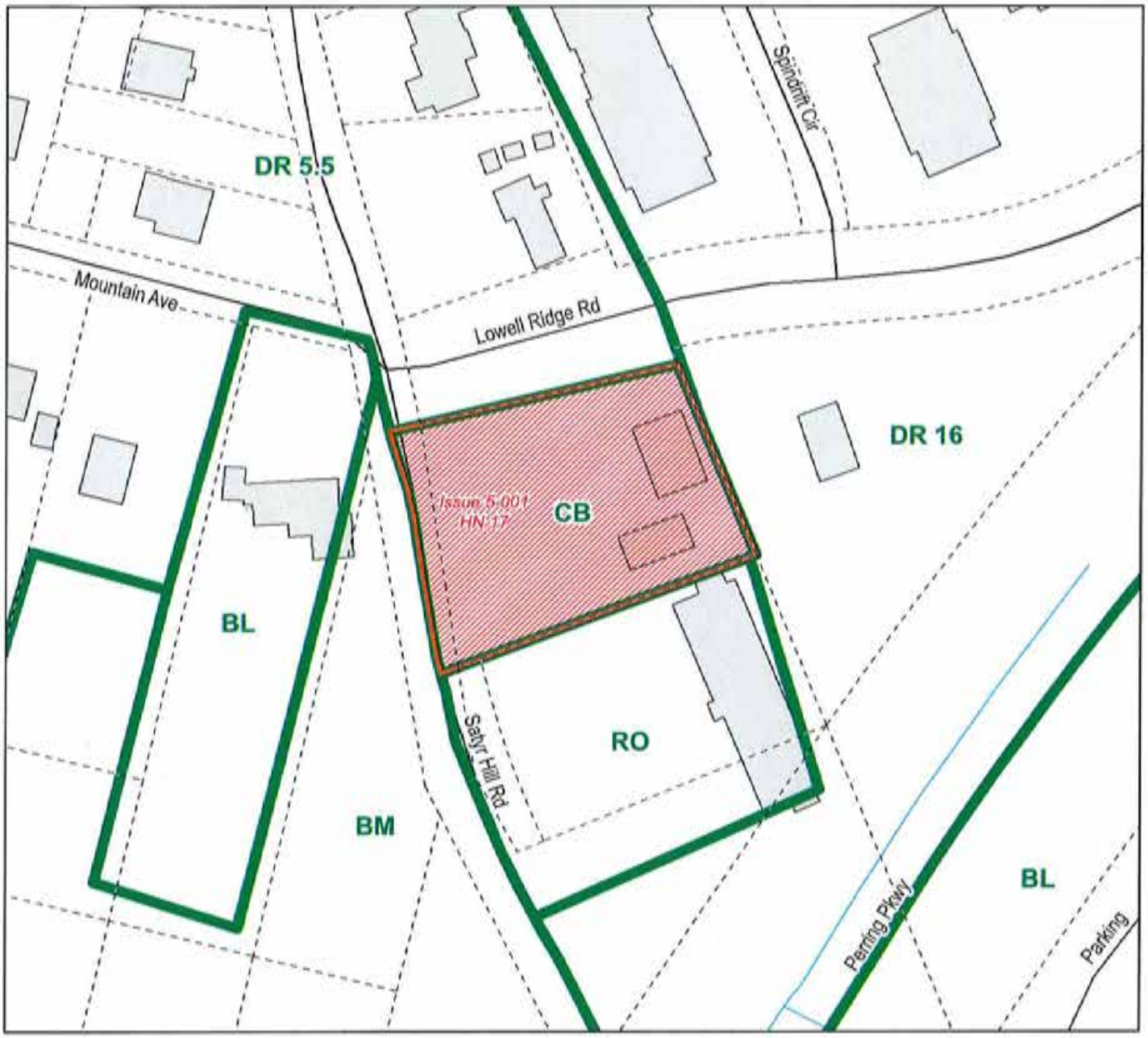

Iteration: COUNTY COUNCIL/1

Tracking#: CZMP16-00017

Legend

Zoning Boundary

Issue Boundary

Zone	District	Acreage
CB		0.67

Total Acreage: 0.67

Publication Date: August 12, 2016
Publication Agency: Department of Planning
Projection/Datum: Maryland State Plane,
FIPS 1900, NAD 1983/91 HARN, US Foot

100 0 100 Feet

1 inch = 100 feet

CZMP 2016 - Issue Map
Issue Number: 5-002

Iteration: COUNTY COUNCIL/1

Tracking#: CZMP16-00008

Legend

Zoning Boundary

Issue Boundary

Zone	District	Acreage
DR 1		0.50

Total Acreage: 0.50

Publication Date: August 12, 2016
Publication Agency: Department of Planning
Projection/Datum: Maryland State Plane,
FIPS 1900, NAD 1983/91 HARN, US Foot

100 0 100 Feet

1 inch = 100 feet

N W E S

CZMP 2016 - Issue Map
Issue Number: 5-003

Iteration: COUNTY COUNCIL/1

Tracking#: CZMP16-00047

Zone	District	Acreage
DR 16		0.01
RO		0.80
BM		0.06

Total Acreage: 0.87

Legend
- Zoning Boundary
- Issue Boundary
- NULL Tax Accounts
- HOA
- Public Property

Publication Date: June 29, 2016
Publication Agency: Department of Planning
Projection/Datum: Maryland State Plane,
FIPS 1900, NAD 1983/91 HARN, US Foot

100 0 100 Feet

1 inch = 100 feet

CZMP 2016 - Issue Map
Issue Number: 5-004

Iteration: COUNTY COUNCIL/1

Tracking#: CZMP16-00015

Legend
Zoning Boundary
Issue Boundary

Zone	District	Acreage
ROA		0.33

Total Acreage: 0.33

Publication Date: August 09, 2016
Publication Agency: Department of Planning
Projection/Datum: Maryland State Plane,
FIPS 1900, NAD 1983/91 HARN, US Foot

50 0 50 Feet
1 inch = 50 feet

CZMP 2016 - Issue Map
Issue Number: 5-005

Iteration: COUNTY COUNCIL/1

Tracking#: CZMP16-00009

Legend
Zoning Boundary
Issue Boundary

Zone	District	Acreage
ROA		0.23

Total Acreage: 0.23

Publication Date: August 09, 2016
Publication Agency: Department of Planning
Projection/Datum: Maryland State Plane,
FIPS 1900, NAD 1983/91 HARN, US Foot

50 0 50 Feet
1 inch = 50 feet

CZMP 2016 - Issue Map
Issue Number: 5-006

Iteration: COUNTY COUNCIL/1

Tracking#: CZMP16-00010

Legend

Zoning Boundary

Issue Boundary

Zone	District	Acreage
CB		0.23

Total Acreage: 0.23

Publication Date: August 12, 2016
Publication Agency: Department of Planning
Projection/Datum: Maryland State Plane,
FIPS 1900, NAD 1983/91 HARN, US Foot

100 0 100 Feet

1 inch = 100 feet

CZMP 2016 - Issue Map
Issue Number: 5-007

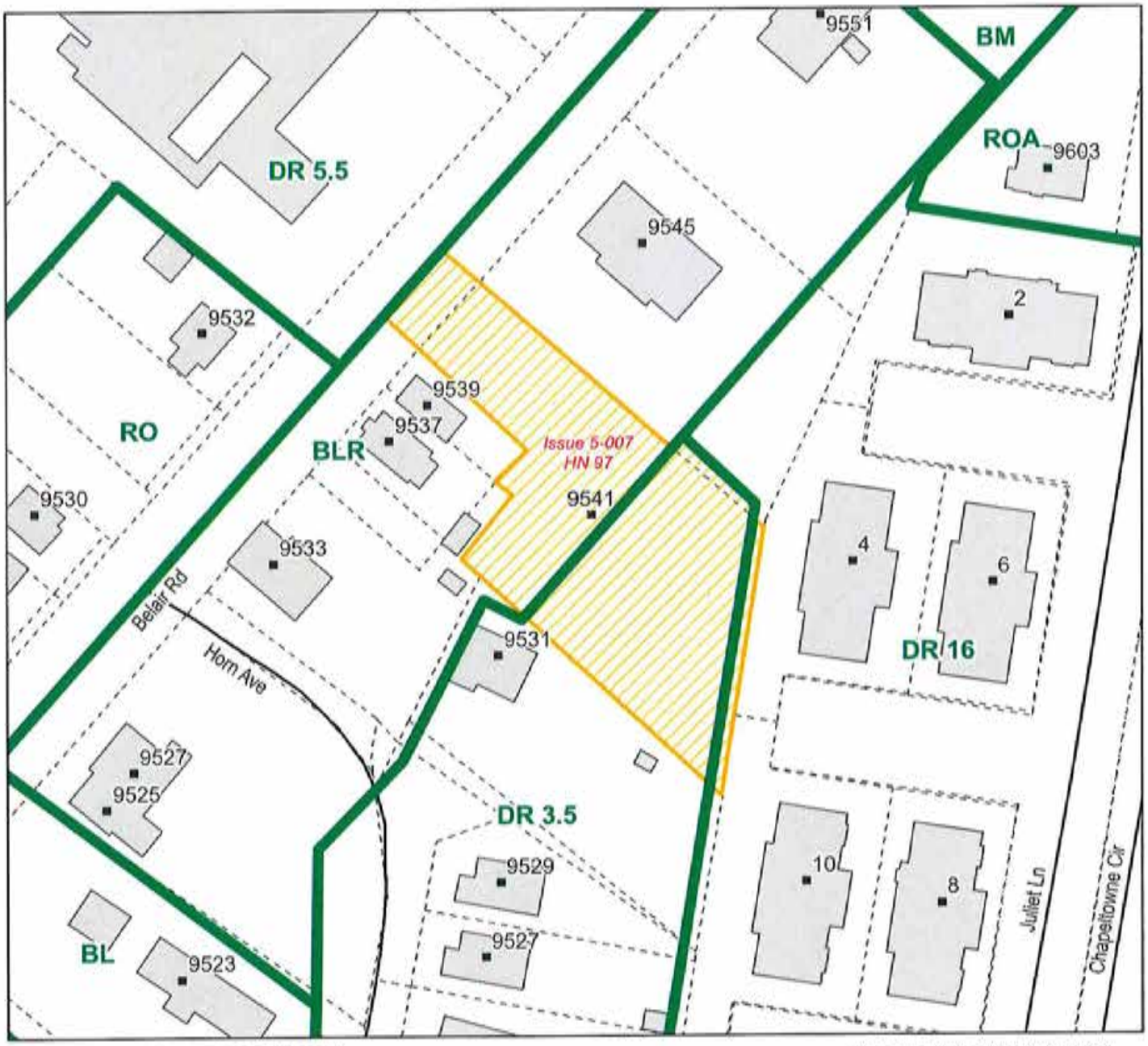

Iteration: COUNTY COUNCIL/1

Tracking#: CZMP16-00097

Legend

Zoning Boundary

Issue Boundary

Zone	District	Acreage
BLR		0.39
DR 16		0.03
DR 3.5		0.40

Total Acreage: 0.82

Publication Date: August 08, 2016
Publication Agency: Department of Planning
Projection/Datum: Maryland State Plane,
FIPS 1900, NAD 1983/91 HARN, US Foot

100 0 100 Feet

1 inch = 100 feet

CZMP 2016 - Issue Map
Issue Number: 5-008

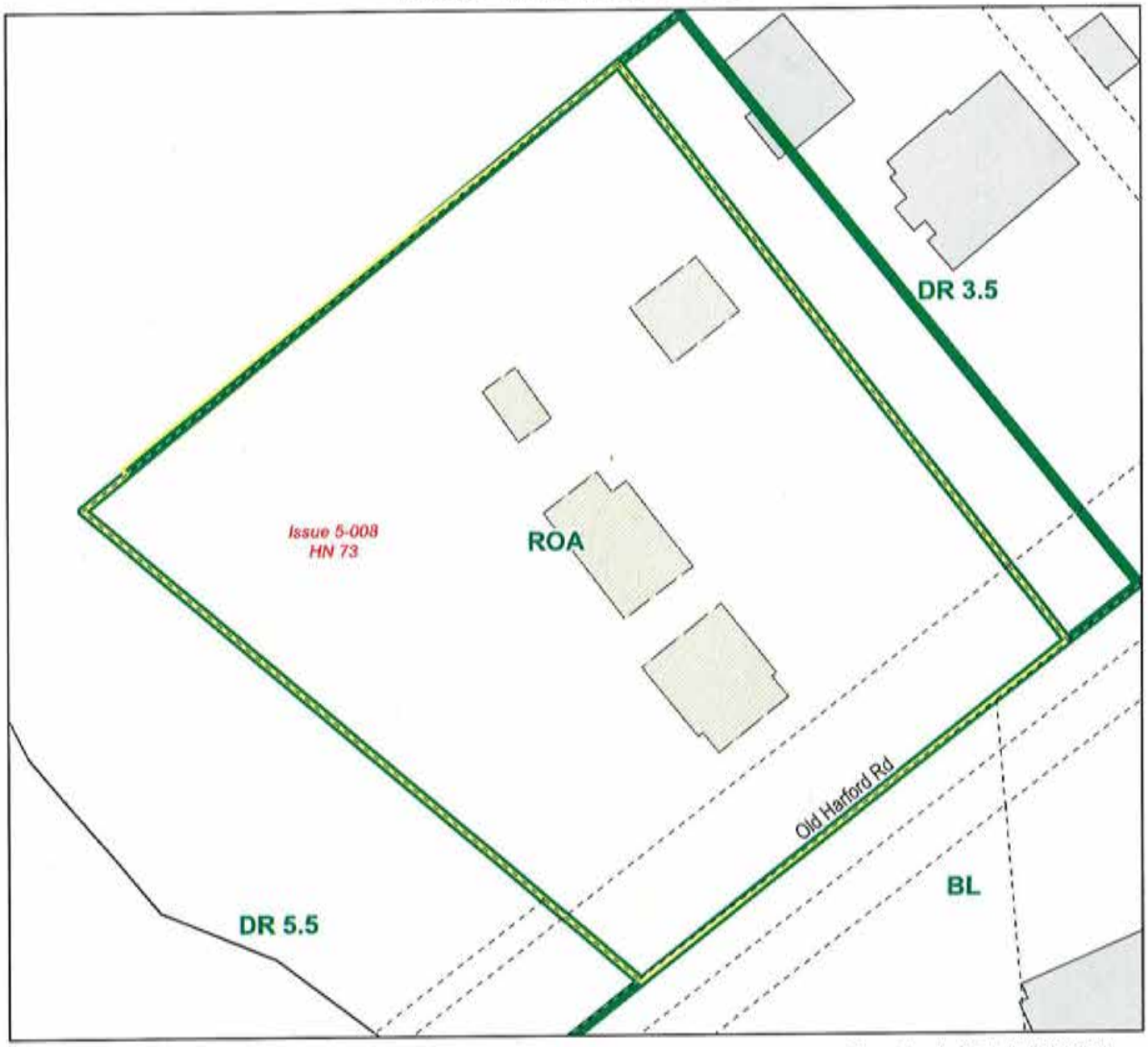

Iteration: COUNTY COUNCIL/2

Tracking#: CZMP16-00073

Legend
Zoning Boundary
Issue Boundary

Zone	District	Acreage
ROA		1.08
DR 5.5		0.01

Total Acreage: 1.09

Publication Date: August 09, 2016
Publication Agency: Department of Planning
Projection/Datum: Maryland State Plane,
FIPS 1900, NAD 1983/91 HARN, US Foot

50 0 50 Feet
1 inch = 50 feet

CZMP 2016 - Issue Map
Issue Number: 5-009

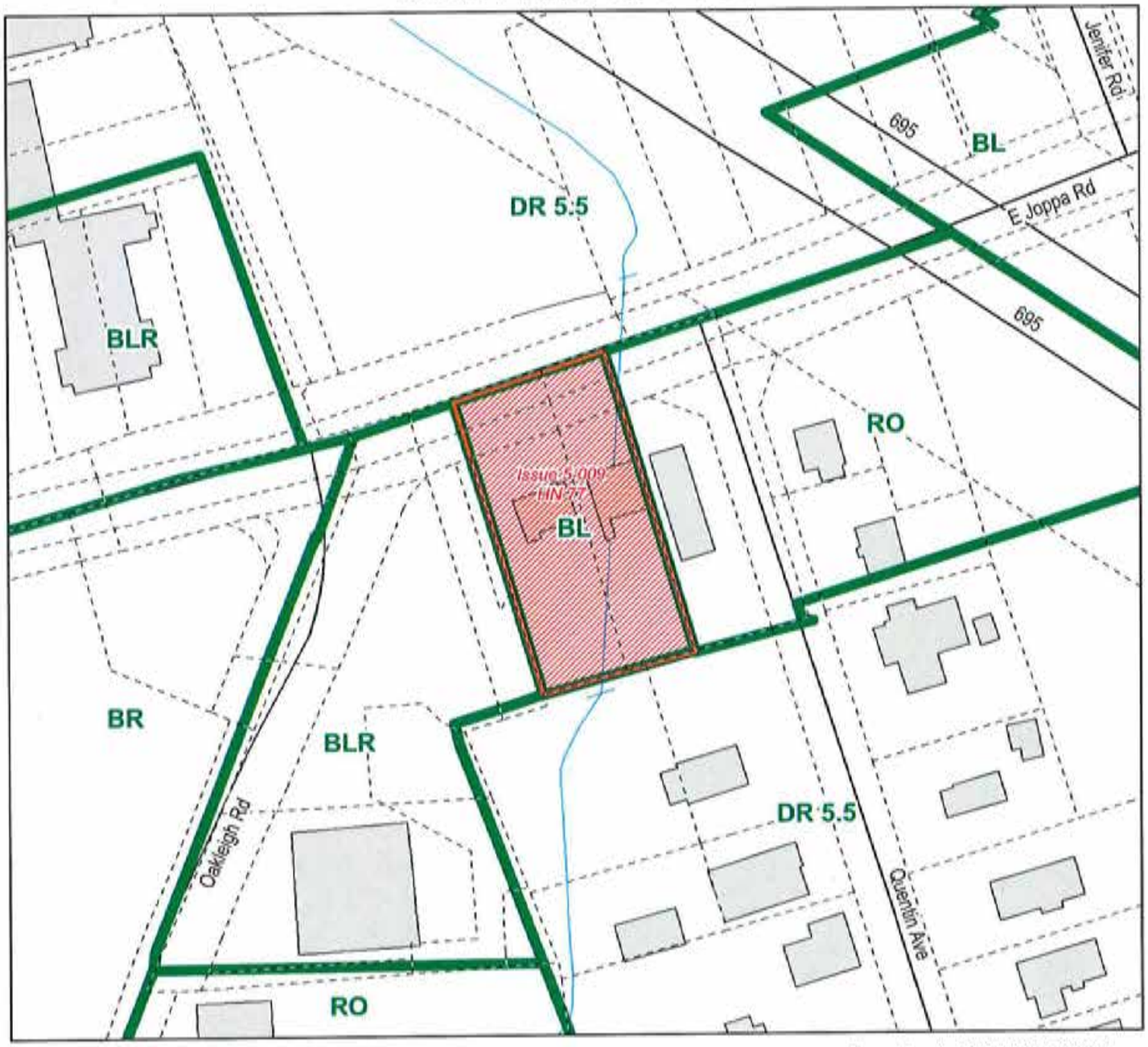

Iteration: COUNTY COUNCIL/1

Tracking#: CZMP16-00077

Legend

Zoning Boundary

Issue Boundary

Zone	District	Acreage
BL		0.47

Total Acreage: 0.47

Publication Date: August 12, 2016
Publication Agency: Department of Planning
Projection/Datum: Maryland State Plane,
FIPS 1900, NAD 1983/91 HARN, US Foot

100 0 100 Feet

1 inch = 100 feet

CZMP 2016 - Issue Map
Issue Number: 5-010

Iteration: COUNTY COUNCIL/1

Tracking#: CZMP16-00106

Legend
Zoning Boundary
Issue Boundary

Zone	District	Acreage
ROA		0.42

Total Acreage: 0.42

Publication Date: August 09, 2016
Publication Agency: Department of Planning
Projection/Datum: Maryland State Plane,
FIPS 1900, NAD 1983/91 HARN, US Foot

50 0 50 Feet
1 inch = 50 feet

CZMP 2016 - Issue Map
Issue Number: 5-011

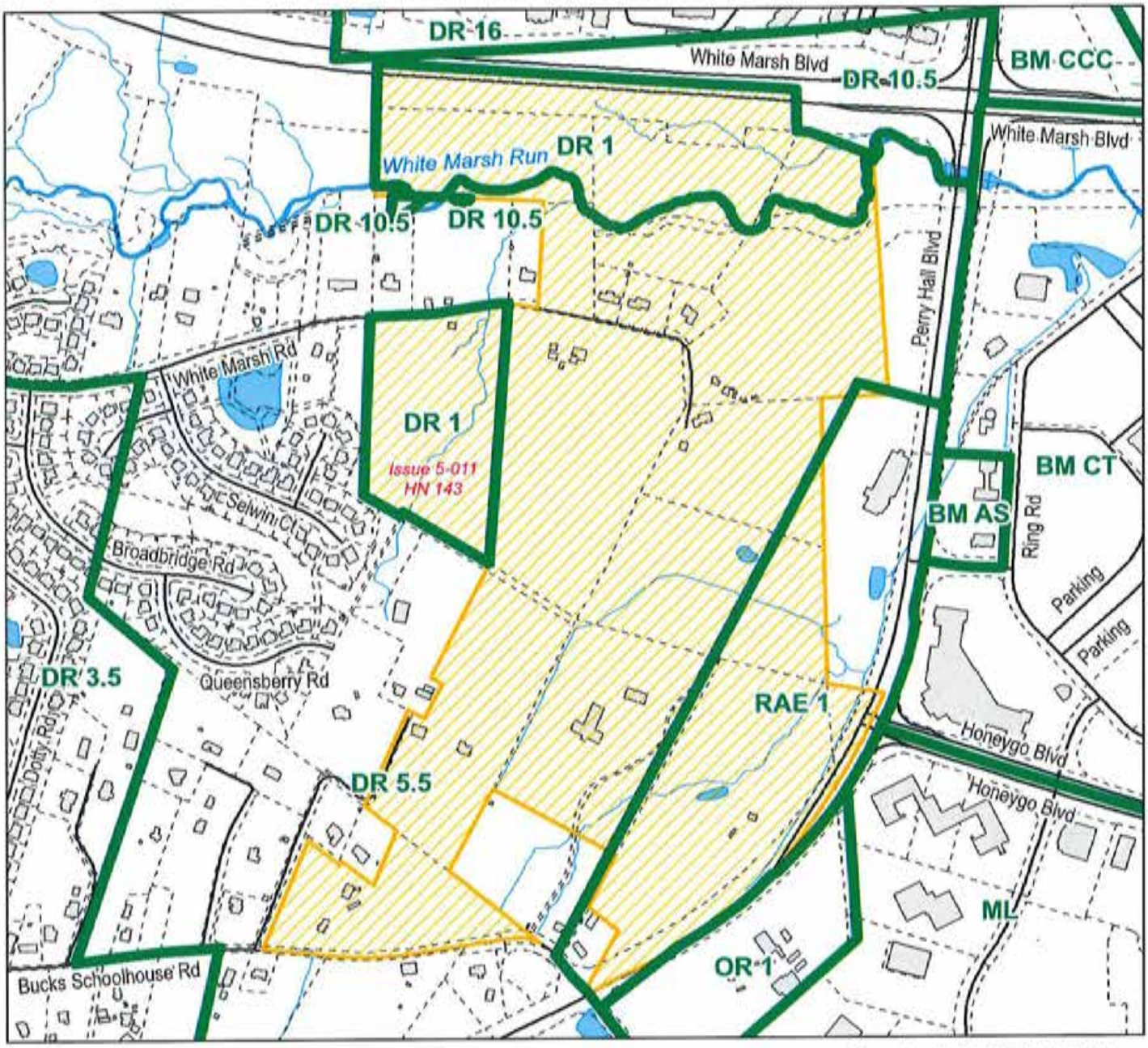

Iteration: COUNTY COUNCIL/2

Tracking#: CZMP16-00143

Zone	District	Acreage
DR 1		29.33
DR 10.5		0.08
RAE 1		20.89
DR 5.5		72.34

Total Acreage: 122.64

Legend

Zoning Boundary

Issue Boundary

Publication Date: August 09, 2016
Publication Agency: Department of Planning
Projection/Datum: Maryland State Plane,
FIPS 1900, NAD 1983/91 HARN, US Foot

600 0 600 Feet

1 inch = 600 feet

CZMP 2016 - Issue Map
Issue Number: 5-012

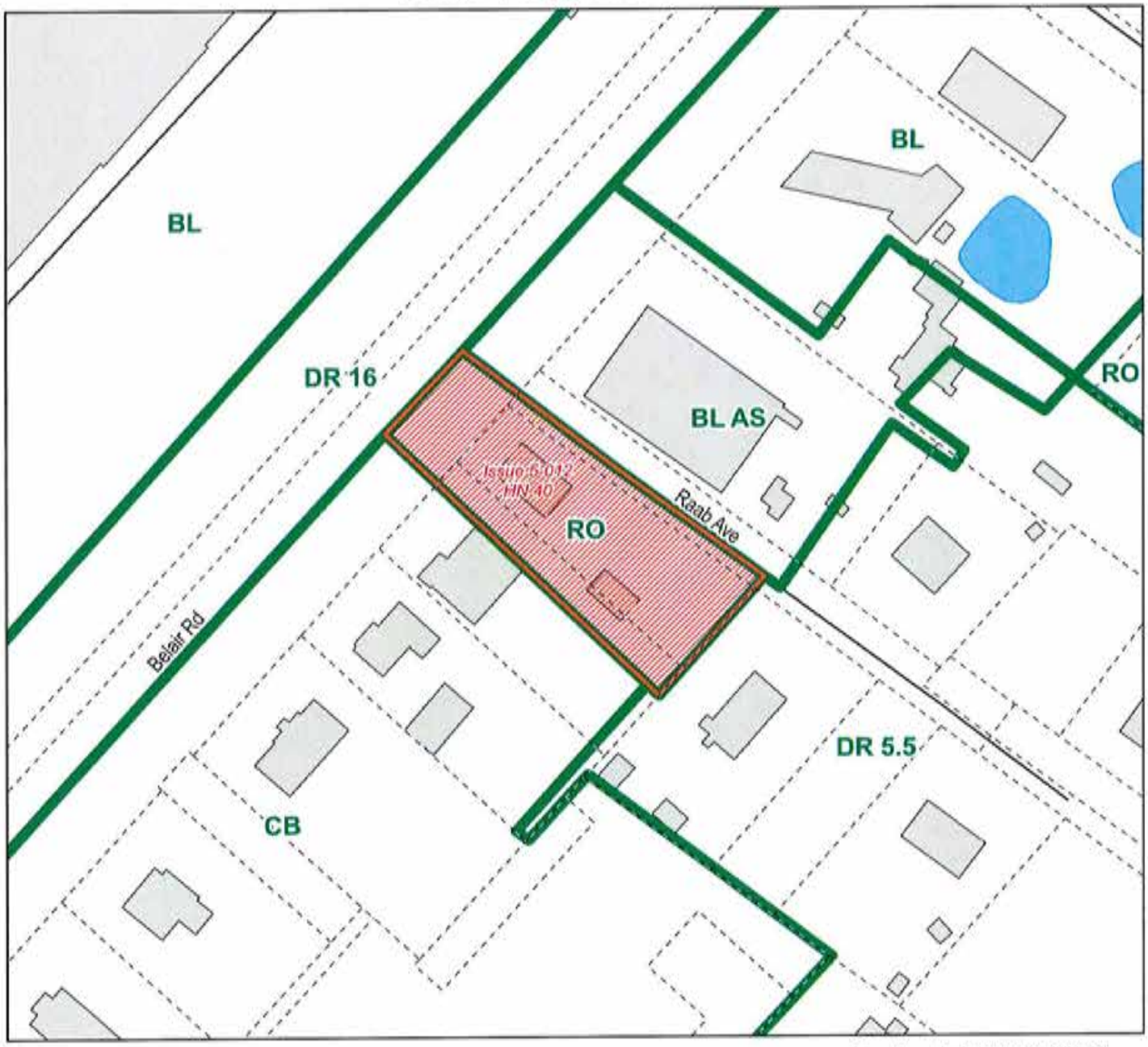

Iteration: COUNTY COUNCIL/1

Tracking#: CZMP16-00040

Legend
Zoning Boundary
Issue Boundary

Zone	District	Acreage
RO		0.49

Total Acreage: 0.49

Publication Date: August 12, 2016
Publication Agency: Department of Planning
Projection/Datum: Maryland State Plane,
FIPS 1900, NAD 1983/91 HARN, US Foot

100 0 100 Feet
1 inch = 100 feet

CZMP 2016 - Issue Map
Issue Number: 5-013

Iteration: COUNTY COUNCIL/1

Tracking#: CZMP16-00113

Legend

Zoning Boundary

Issue Boundary

Zone	District	Acreage
DR 2		0.36

Total Acreage: 0.36

Publication Date: August 15, 2016
Publication Agency: Department of Planning
Projection/Datum: Maryland State Plane,
FIPS 1900, NAD 1983/91 HARN, US Foot

100 0 100 Feet

1 inch = 100 feet

CZMP 2016 - Issue Map
Issue Number: 5-014

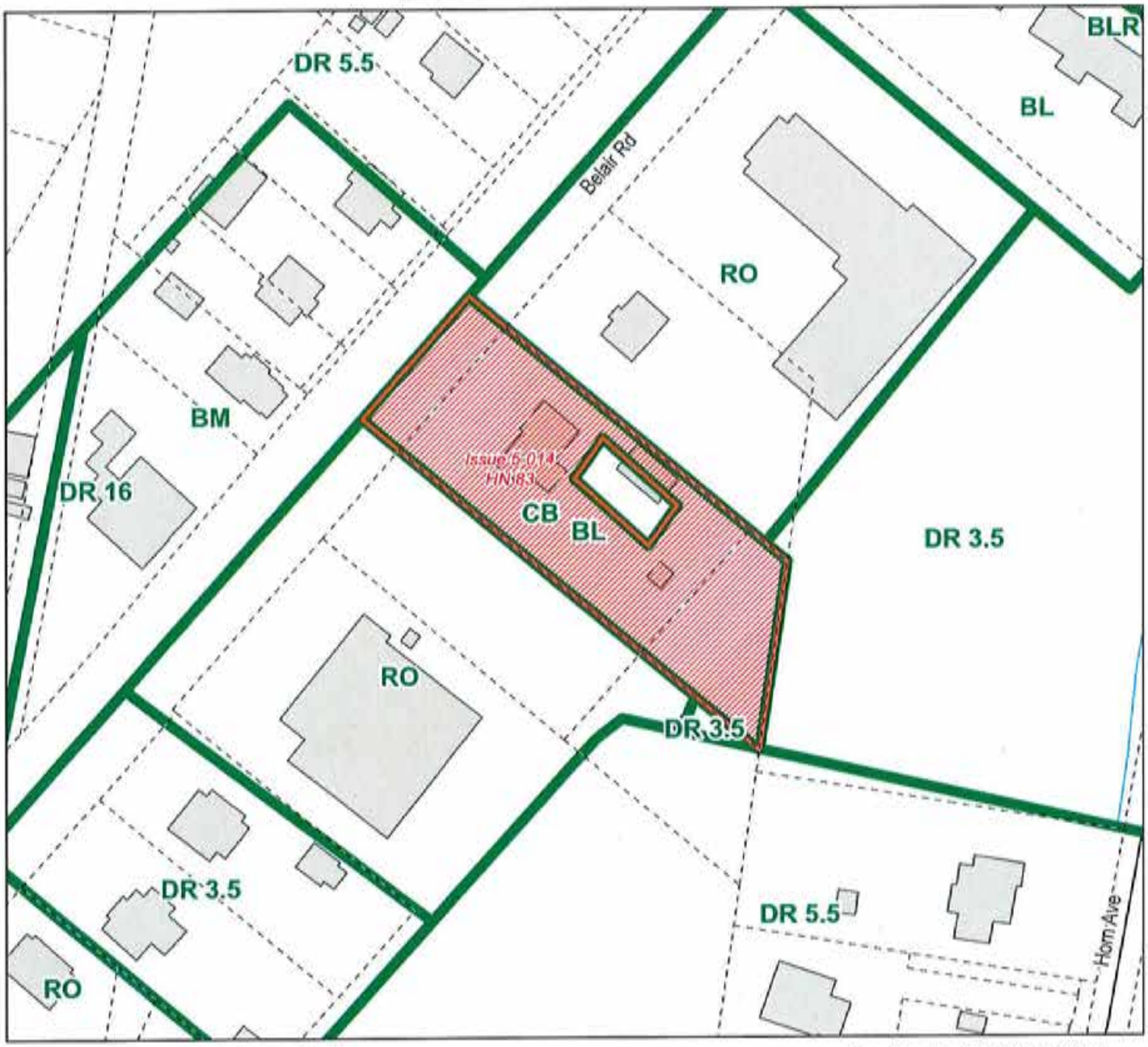

Iteration: COUNTY COUNCIL/1

Tracking#: CZMP16-00083

Legend

Zoning Boundary

Issue Boundary

Zone	District	Acreage
CB		0.68

Total Acreage: 0.68

Publication Date: August 15, 2016
Publication Agency: Department of Planning
Projection/Datum: Maryland State Plane,
FIPS 1900, NAD 1983/91 HARN, US Foot

100 0 100 Feet

1 inch = 100 feet

CZMP 2016 - Issue Map
Issue Number: 5-015

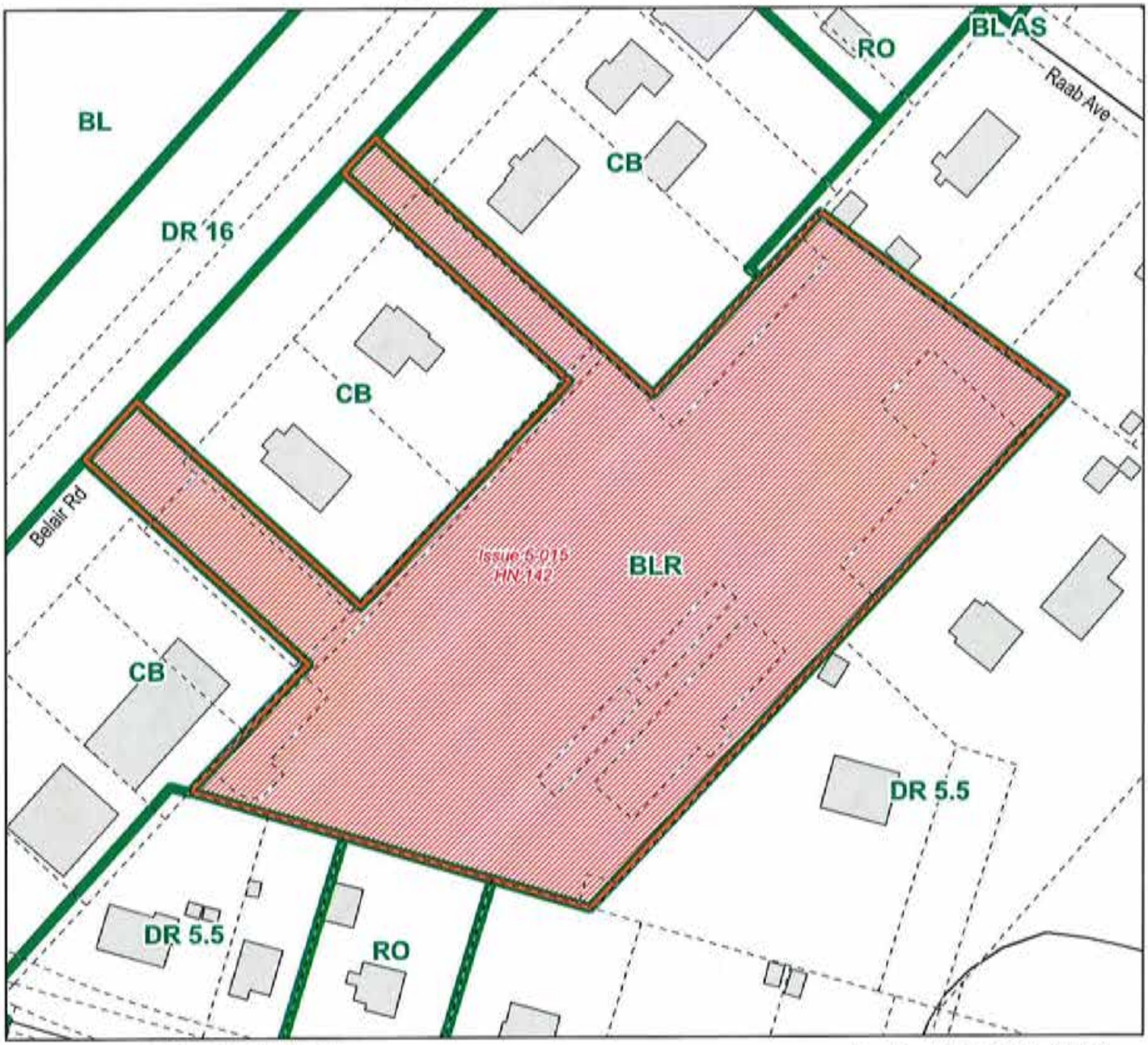

Iteration: COUNTY COUNCIL/2

Tracking#: CZMP16-00142

Legend

Zoning Boundary

Issue Boundary

Zone	District	Acreage
BLR		2.94

Total Acreage: 2.94

Publication Date: August 16, 2016
Publication Agency: Department of Planning
Projection/Datum: Maryland State Plane,
FIPS 1900, NAD 1983/91 HARN, US Foot

100 0 100 Feet

1 inch = 100 feet

CZMP 2016 - Issue Map
Issue Number: 5-016

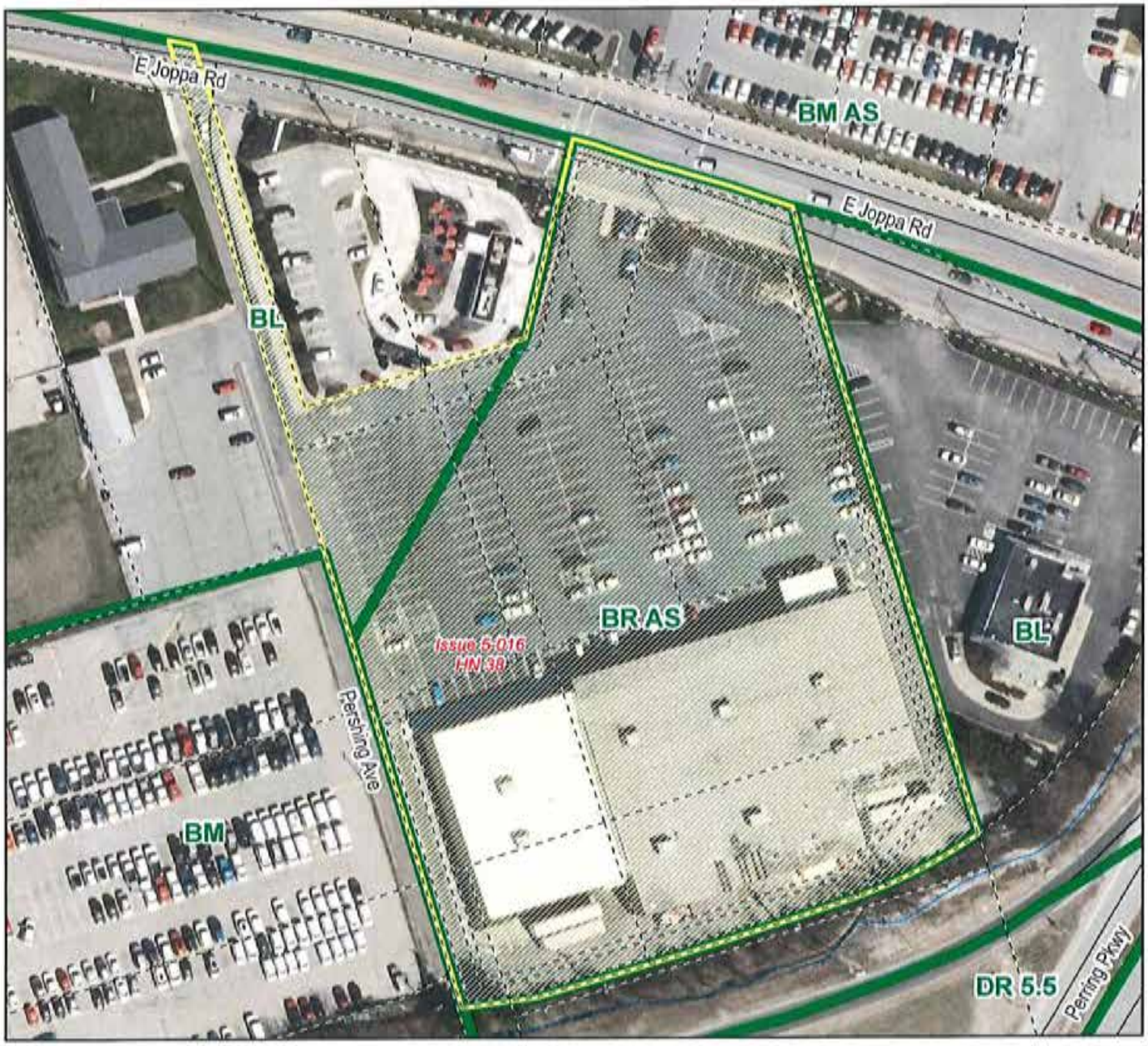

Iteration: COUNTY COUNCIL/2

Tracking#: CZMP16-00038

Legend

Zoning Boundary

Issue Boundary

Zone	District	Acreage
BR	AS	3.26
BL		0.37

Total Acreage: 3.63

Publication Date: August 30, 2016
Publication Agency: Department of Planning
Projection/Datum: Maryland State Plane,
FIPS 1900, NAD 1983/91 HARN, US Foot

100 0 100 Feet

1 inch = 100 feet

CZMP 2016 - Issue Map
Issue Number: 5-017

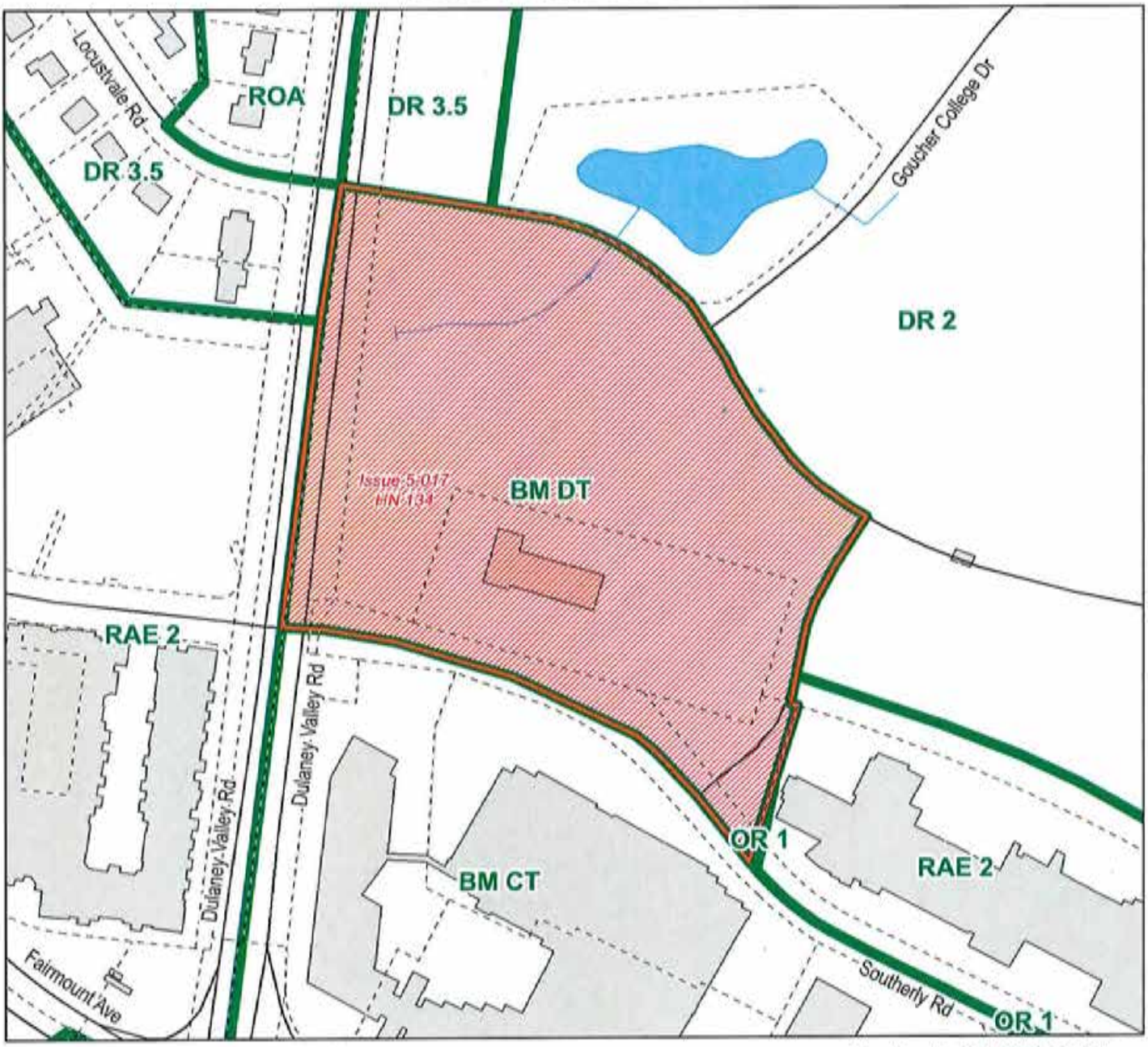

Iteration: COUNTY COUNCIL/1

Tracking#: CZMP16-00134

Legend

Zoning Boundary

Issue Boundary

Zone	District	Acreage
BM	DT	8.62

Total Acreage: 8.62

Publication Date: September 02, 2016
Publication Agency: Department of Planning
Projection/Datum: Maryland State Plane,
FIPS 1900, NAD 1983/91 HARN, US Foot

200 0 200 Feet

1 inch = 200 feet

N W E S

CZMP 2016 - Issue Map
Issue Number: 5-018

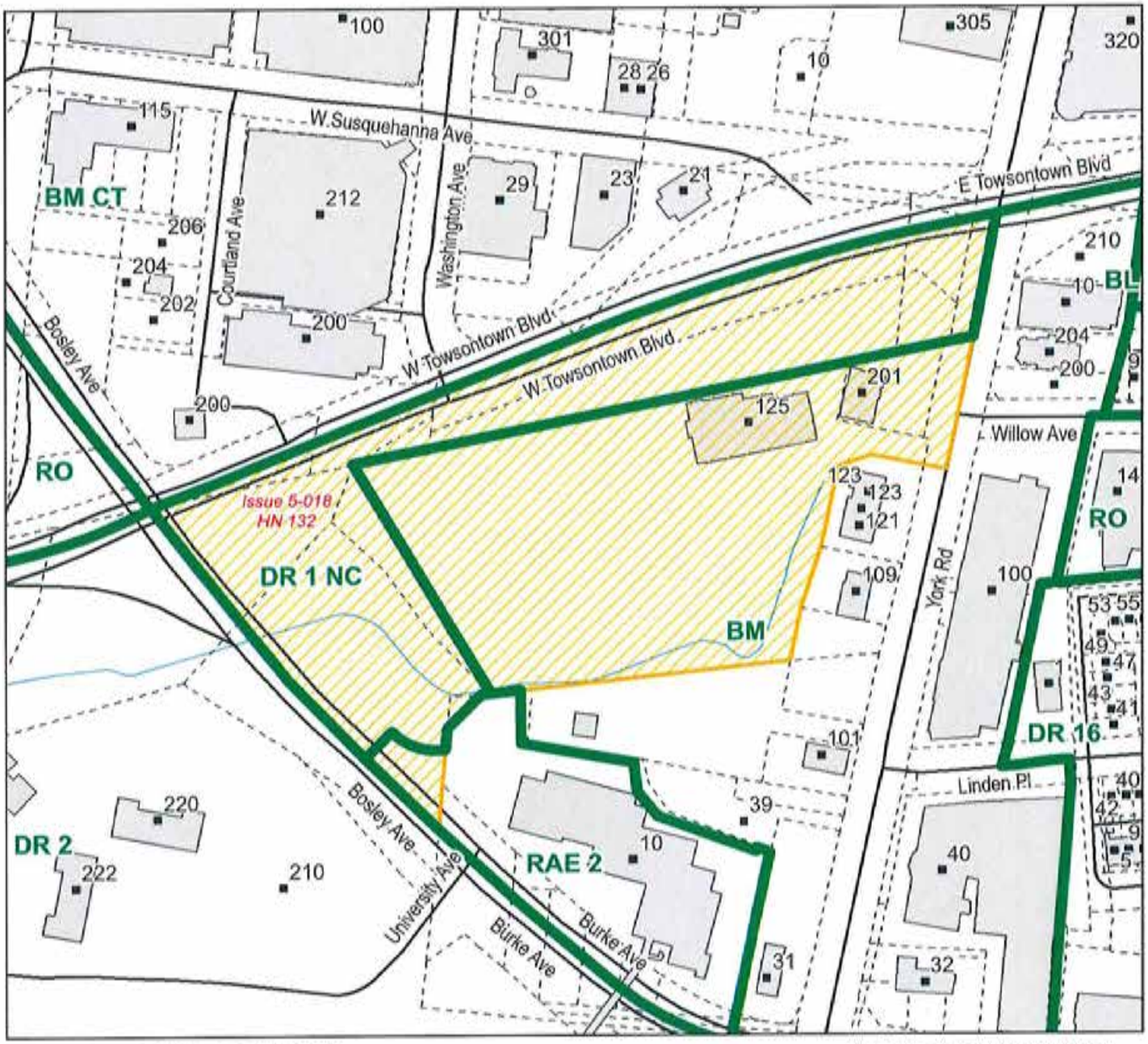

Iteration: COUNTY COUNCIL/1

Tracking#: CZMP16-00132

Legend

Zoning Boundary

Issue Boundary

Zone	District	Acreage
DR 1	NC	4.26
RAE 2		0.15
BM		4.65

Total Acreage: 9.06

Publication Date: August 23, 2016
Publication Agency: Department of Planning
Projection/Datum: Maryland State Plane,
FIPS 1900, NAD 1983/91 HARN, US Foot

200 0 200 Feet

1 inch = 200 feet

CZMP 2016 - Issue Map
Issue Number: 5-019

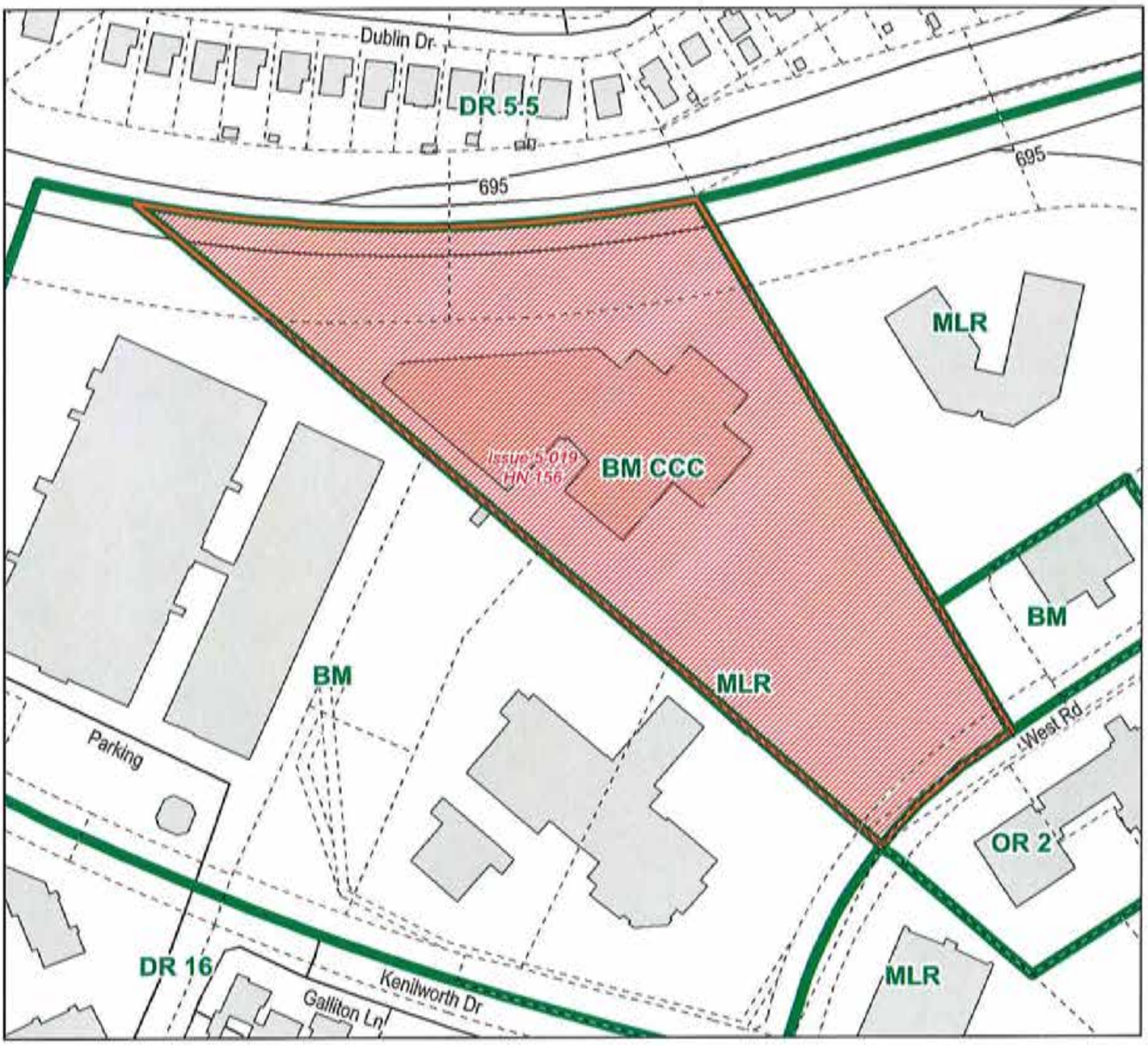

Iteration: COUNTY COUNCIL/1

Tracking#: CZMP16-00156

Legend
Zoning Boundary
Issue Boundary

Zone	District	Acreage
BM	CCC	8.46

Total Acreage: 8.46

Publication Date: August 15, 2016
Publication Agency: Department of Planning
Projection/Datum: Maryland State Plane,
FIPS 1900, NAD 1983/91 HARN, US Foot

200 0 200 Feet
1 inch = 200 feet

CZMP 2016 - Issue Map
Issue Number: 5-020

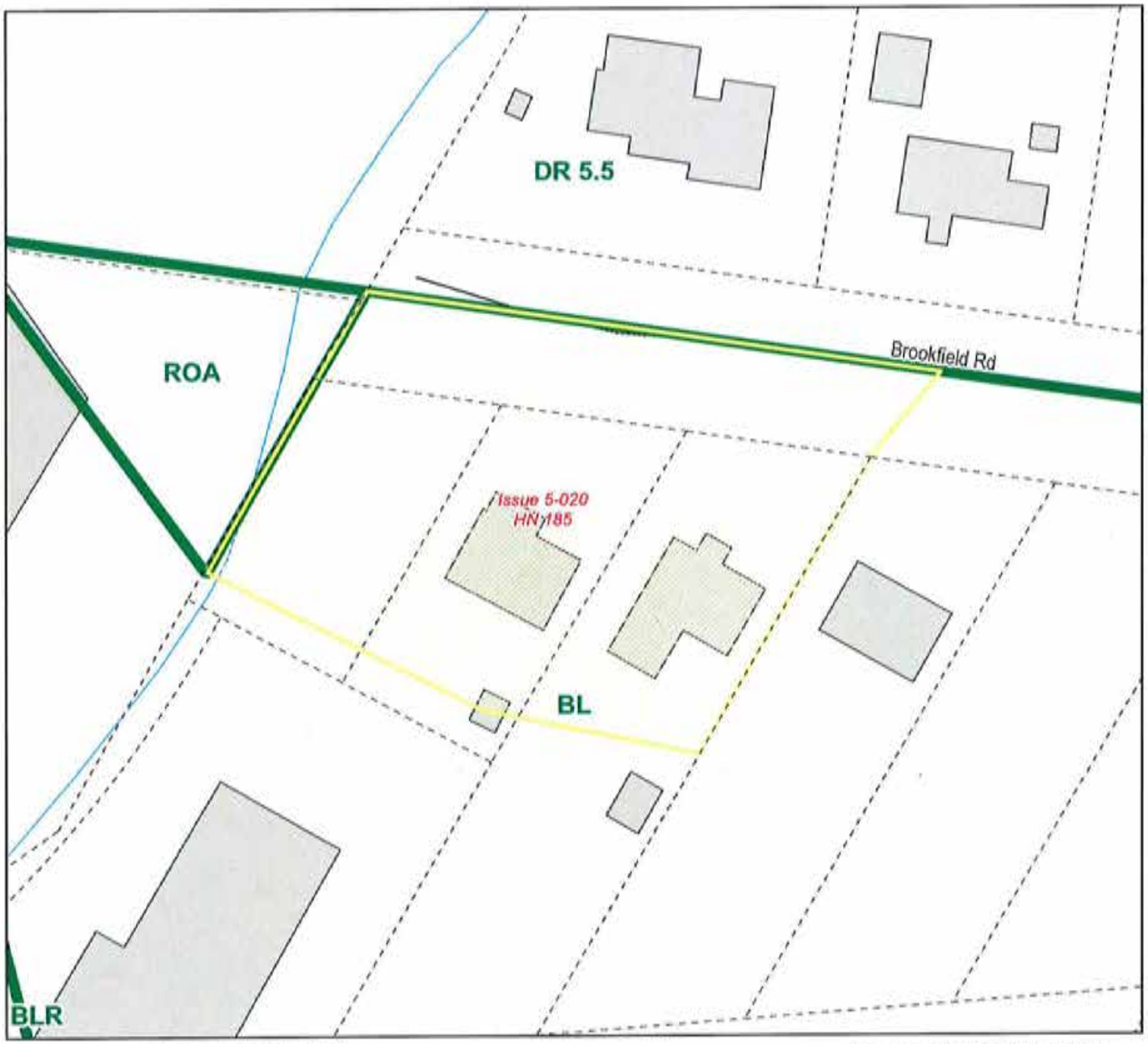

Iteration: COUNTY COUNCIL/1

Tracking#: CZMP16-00185

Legend

Zoning Boundary

Issue Boundary

Zone	District	Acreage
BL		0.50

Total Acreage: 0.50

Publication Date: August 09, 2016
Publication Agency: Department of Planning
Projection/Datum: Maryland State Plane,
FIPS 1900, NAD 1983/91 HARN, US Foot

50 0 50 Feet

1 inch = 50 feet

N W E S

CZMP 2016 - Issue Map
Issue Number: 5-021

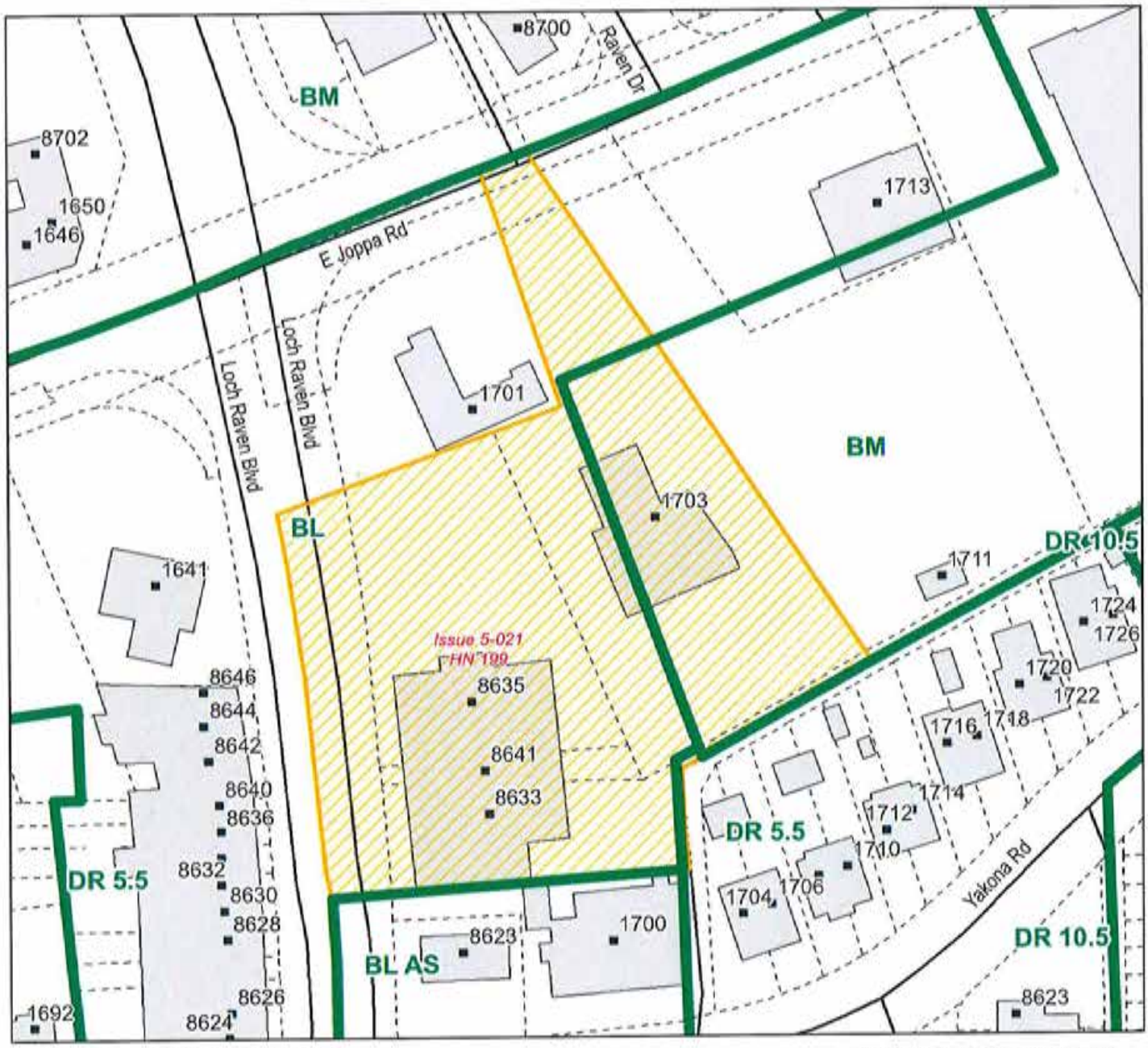

Iteration: COUNTY COUNCIL/1

Tracking#: CZMP16-00199

Legend

Zoning Boundary

Issue Boundary

Zone	District	Acreage
BL		1.62
DR 5.5		0.01
BM		0.56

Total Acreage: 2.19

DM

Publication Date: August 05, 2016
Publication Agency: Department of Planning
Projection/Datum: Maryland State Plane,
FIPS 1900, NAD 1983/91 HARN, US Foot

100 0 100 Feet

1 inch = 100 feet

CZMP 2016 - Issue Map
Issue Number: 5-022

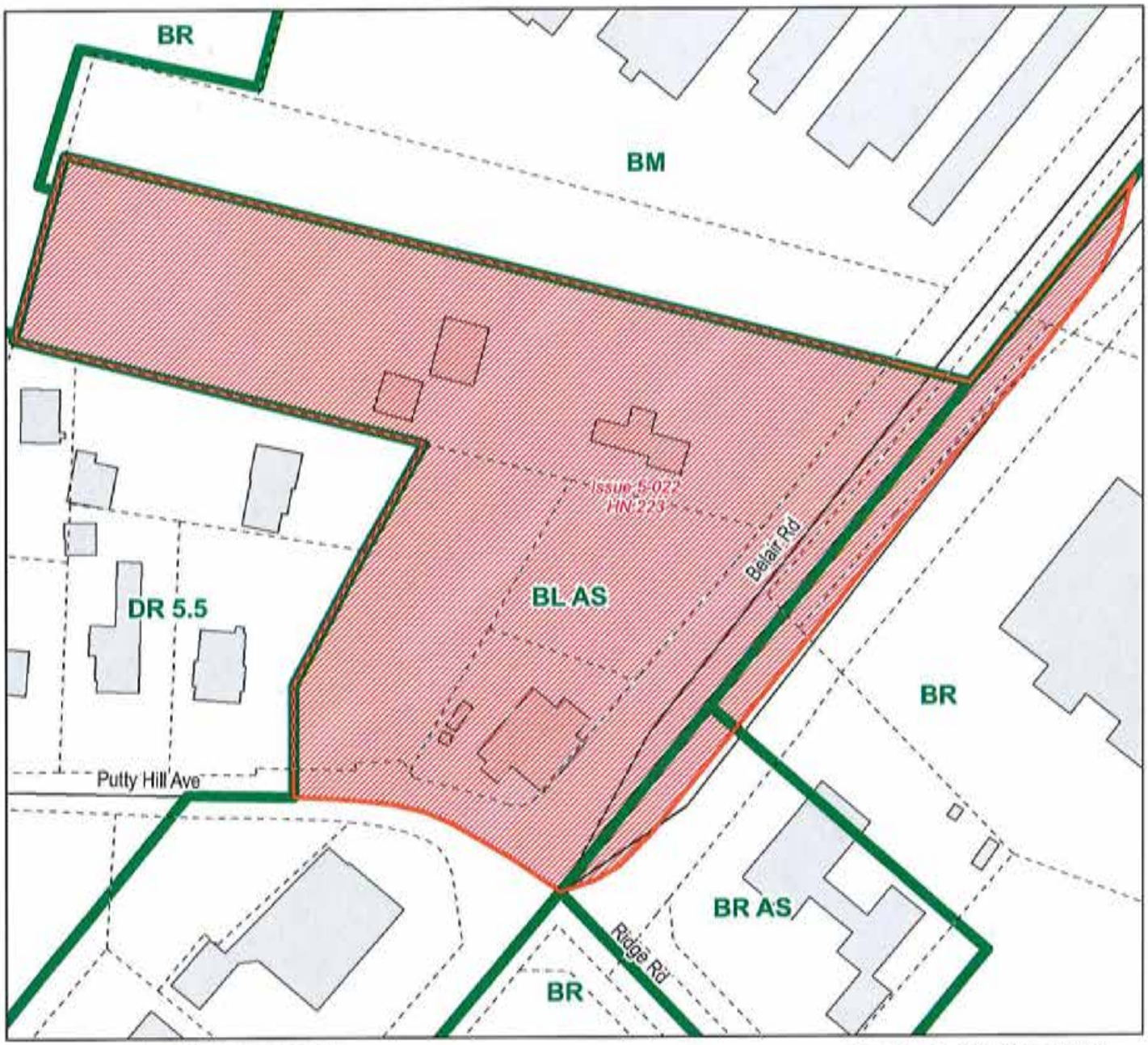

Iteration: COUNTY COUNCIL/2

Tracking#: CZMP16-00223

Legend
Zoning Boundary
Issue Boundary

Zone	District	Acreage
BR		0.21
BR	AS	0.07
BL	AS	2.97

Total Acreage: 3.25

Publication Date: August 16, 2016
Publication Agency: Department of Planning
Projection/Datum: Maryland State Plane,
FIPS 1900, NAD 1983/91 HARN, US Foot

100 0 100 Feet
1 inch = 100 feet

CZMP 2016 - Issue Map
Issue Number: 5-023

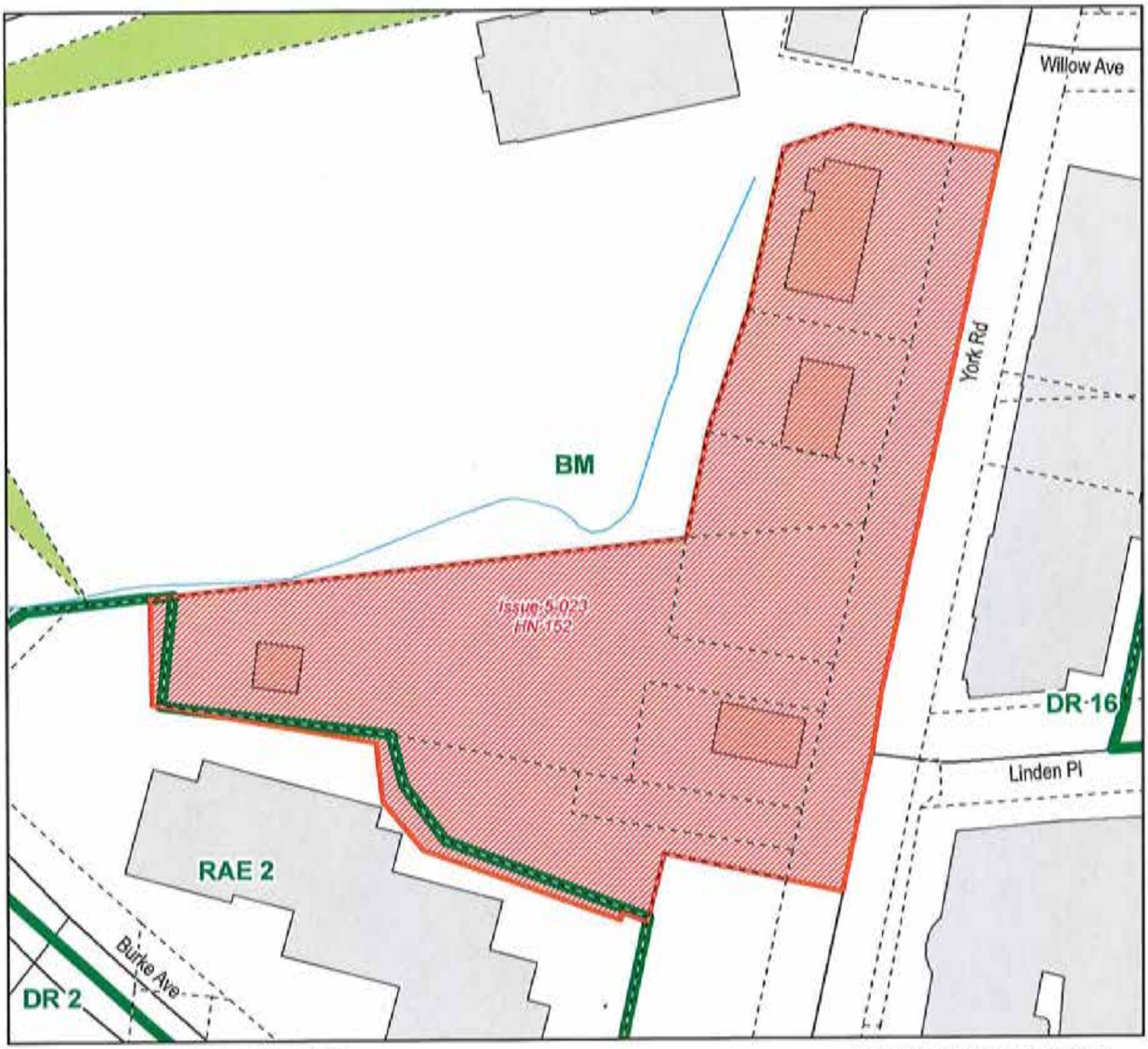

Iteration: COUNTY COUNCIL/1

Tracking#: CZMP16-00152

Legend
Zoning Boundary
Issue Boundary

Zone	District	Acreage
RAE 2		0.08
BM		2.62

Total Acreage: 2.70

Publication Date: June 30, 2016
Publication Agency: Department of Planning
Projection/Datum: Maryland State Plane,
FIPS 1900, NAD 1983/91 HARN, US Foot

100 0 100 Feet
1 inch = 100 feet

CZMP 2016 - Issue Map
Issue Number: 5-024

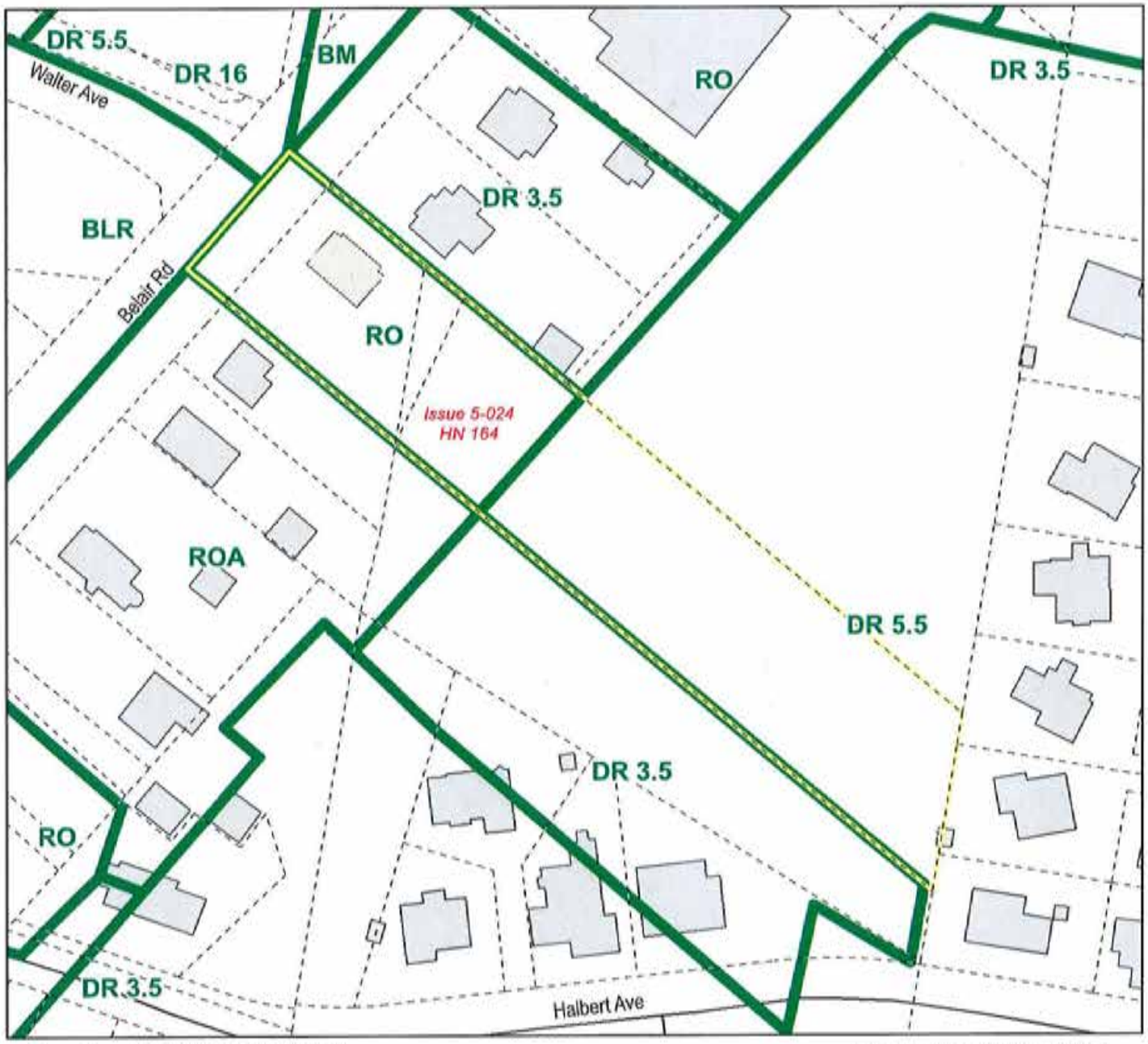

Iteration: COUNTY COUNCIL/1

Tracking#: CZMP16-00164

Legend

Zoning Boundary

Issue Boundary

Zone	District	Acreage
DR 5.5		0.80
RO		0.56

Total Acreage: 1.36

Publication Date: August 09, 2016
Publication Agency: Department of Planning
Projection/Datum: Maryland State Plane,
FIPS 1900, NAD 1983/91 HARN, US Foot

100 0 100 Feet

1 inch = 100 feet

CZMP 2016 - Issue Map
Issue Number: 5-025

Iteration: COUNTY COUNCIL/1

Tracking#: CZMP16-00209

Legend

Zoning Boundary

Issue Boundary

Zone	District	Acreage
RO		1.24
DR 5.5		0.82

Total Acreage: 2.06

Publication Date: August 09, 2016
Publication Agency: Department of Planning
Projection/Datum: Maryland State Plane,
FIPS 1900, NAD 1983/91 HARN, US Foot

100 0 100 Feet

1 inch = 100 feet

CZMP 2016 - Issue Map
Issue Number: 5-026

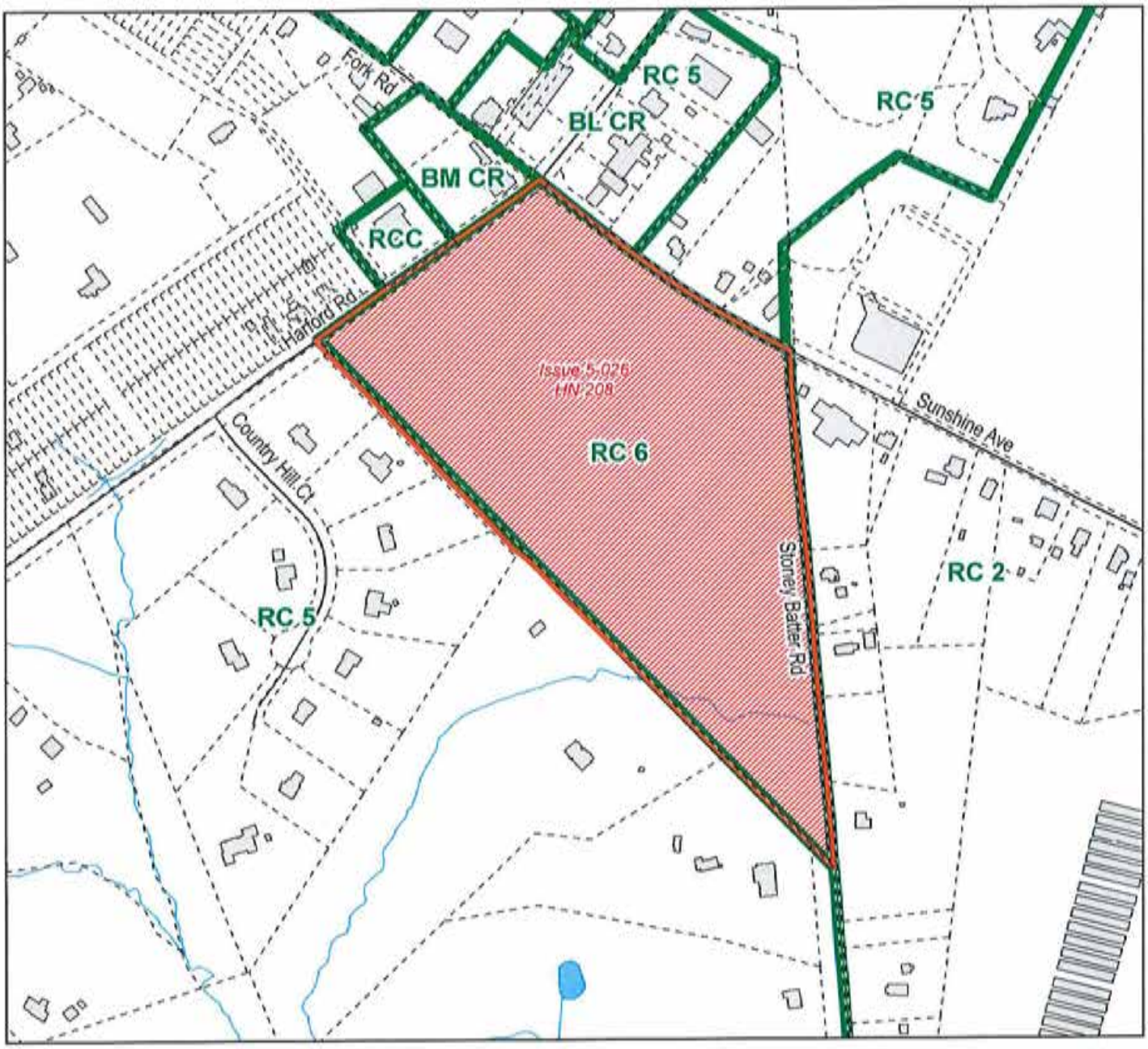

Iteration: COUNTY COUNCIL/1

Tracking#: CZMP16-00208

Legend

Zoning Boundary

Issue Boundary

Zone	District	Acreage
RC 5		0.36
RC 6		24.05

Total Acreage: 24.41

Publication Date: August 15, 2016
Publication Agency: Department of Planning
Projection/Datum: Maryland State Plane,
FIPS 1900, NAD 1983/91 HARN, US Foot

400 0 400 Feet

1 inch = 400 feet

CZMP 2016 - Issue Map
Issue Number: 5-027

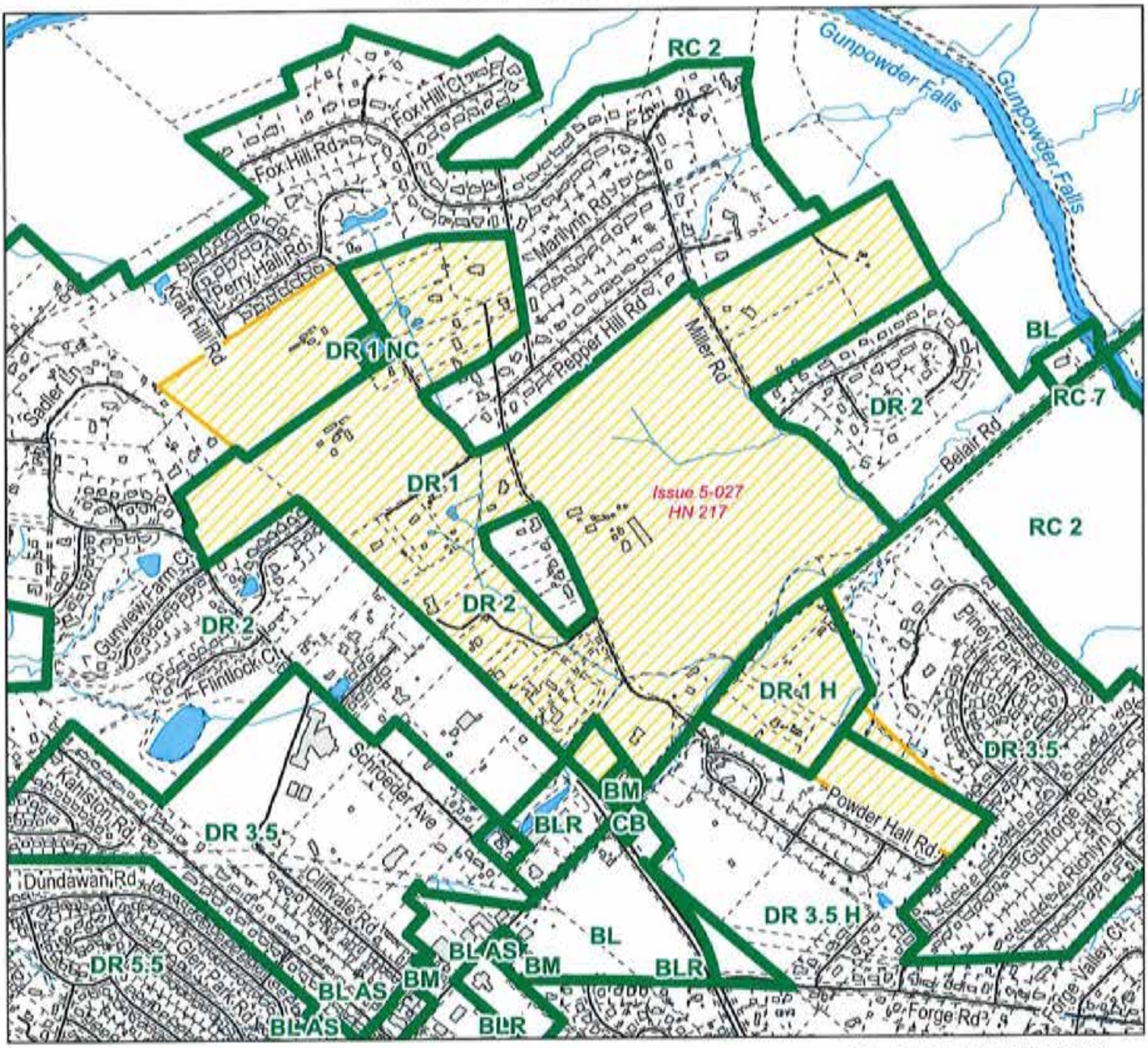

Iteration: COUNTY COUNCIL/1

Tracking#: CZMP16-00217

Zone	District	Acreage
DR 2		21.28
DR 1	NC	1.09
DR 1	H	15.94
RC 2		0.01
DR 1		187.77
DR 3.5		2.63
DR 3.5	H	8.75
BM		1.09

Total Acreage: 238.56

Legend

Zoning Boundary

Issue Boundary

Publication Date: August 09, 2016
Publication Agency: Department of Planning
Projection/Datum: Maryland State Plane,
FIPS 1900, NAD 1983/91 HARN, US Foot

1,000 0 1,000 Feet

1 inch = 1,000 feet

CZMP 2016 - Issue Map
Issue Number: 5-028

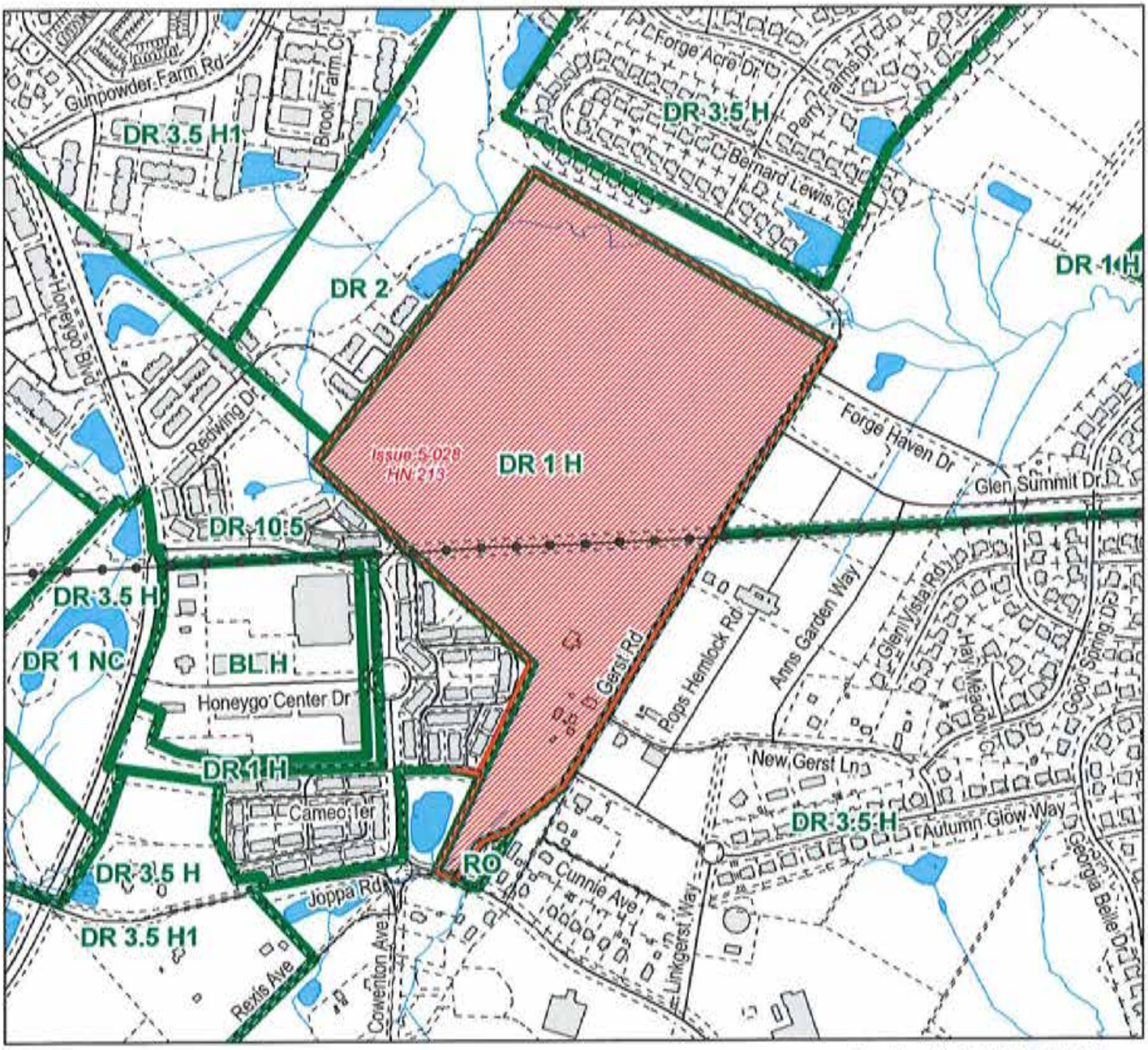

Iteration: COUNTY COUNCIL/1

Tracking#: CZMP16-00213

Legend

Zoning Boundary

Issue Boundary

Zone	District	Acreage
DR 1	H	54.43
DR 10.5		0.16

Total Acreage: 54.59

Publication Date: August 15, 2016
Publication Agency: Department of Planning
Projection/Datum: Maryland State Plane,
FIPS 1900, NAD 1983/91 HARN, US Foot

600 0 600 Feet

1 inch = 600 feet

CZMP 2016 - Issue Map
Issue Number: 5-029

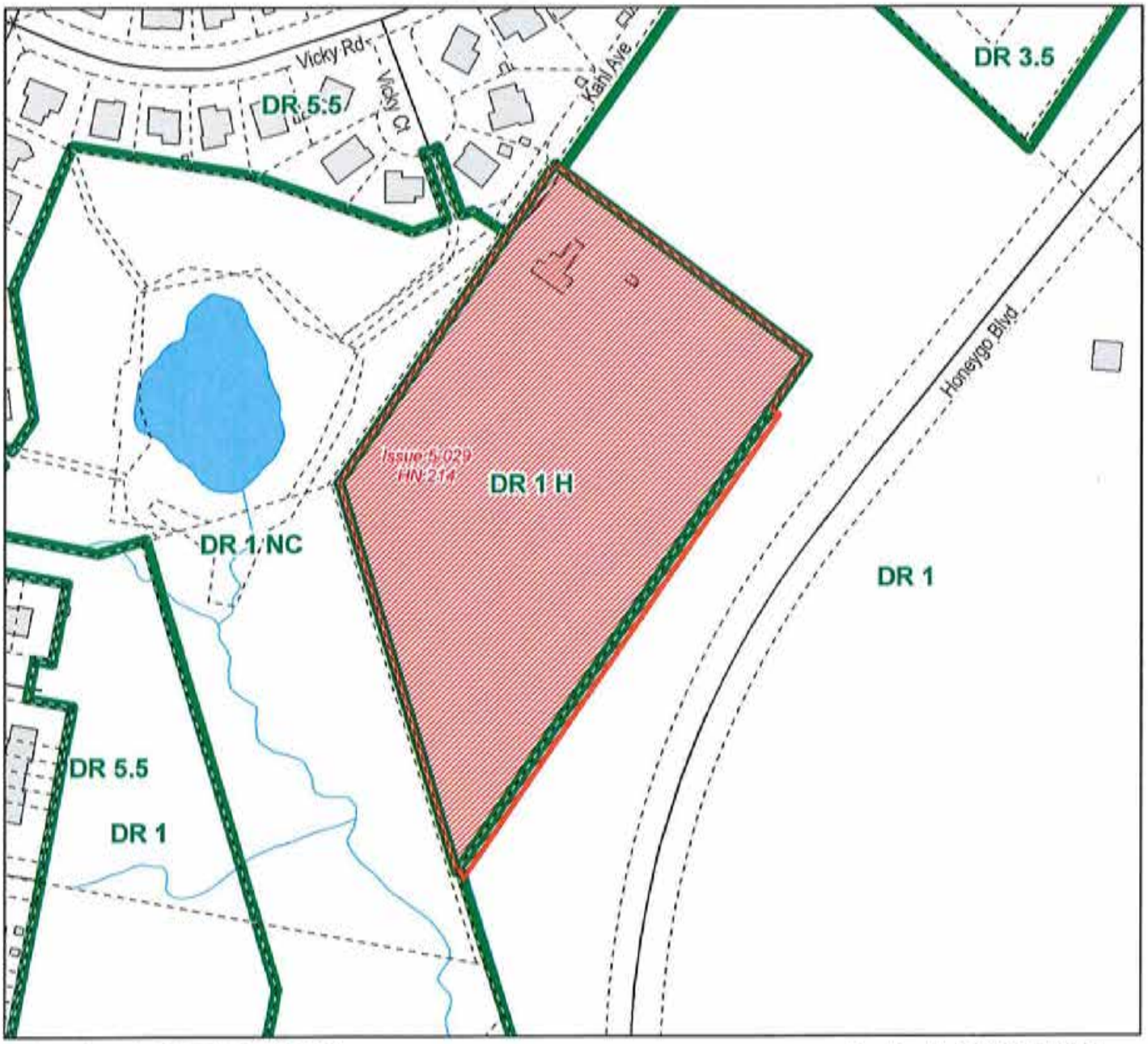

Iteration: COUNTY COUNCIL/1

Tracking#: CZMP16-00214

Legend
Zoning Boundary
Issue Boundary

Zone	District	Acreage
DR 1		0.21
DR 1	H	6.07

Total Acreage: 6.28

Publication Date: August 15, 2016
Publication Agency: Department of Planning
Projection/Datum: Maryland State Plane,
FIPS 1900, NAD 1983/91 HARN, US Foot

200 0 200 Feet
1 inch = 200 feet

CZMP 2016 - Issue Map
Issue Number: 5-030

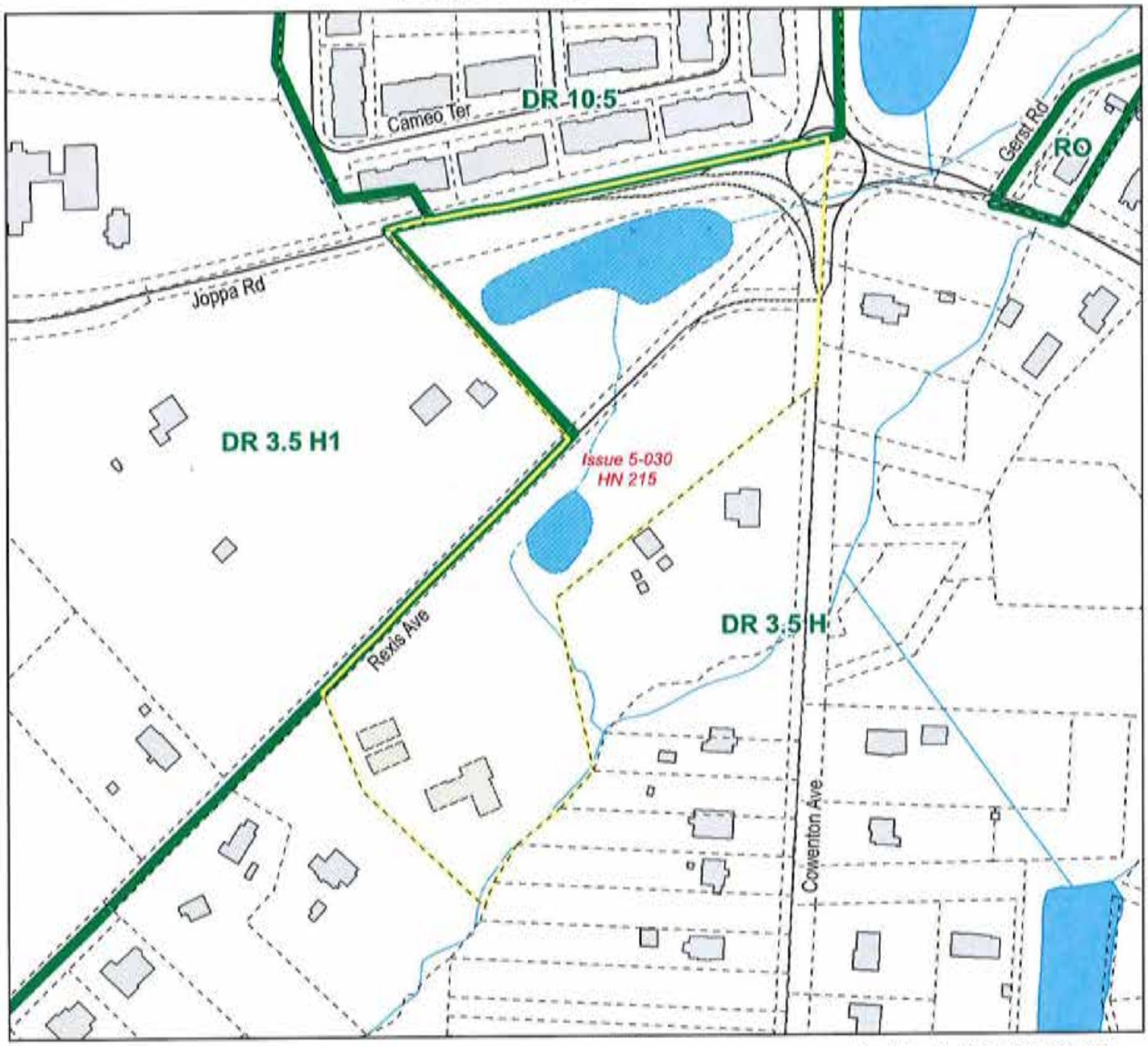

Iteration: COUNTY COUNCIL/1

Tracking#: CZMP16-00215

Legend

Zoning Boundary

Issue Boundary

Zone	District	Acreage
DR 3.5	H1	0.05
DR 3.5	H	6.42

Total Acreage: 6.47

Publication Date: August 09, 2016
Publication Agency: Department of Planning
Projection/Datum: Maryland State Plane,
FIPS 1900, NAD 1983/91 HARN, US Foot

200 0 200 Feet

1 inch = 200 feet

CZMP 2016 - Issue Map
Issue Number: 5-031

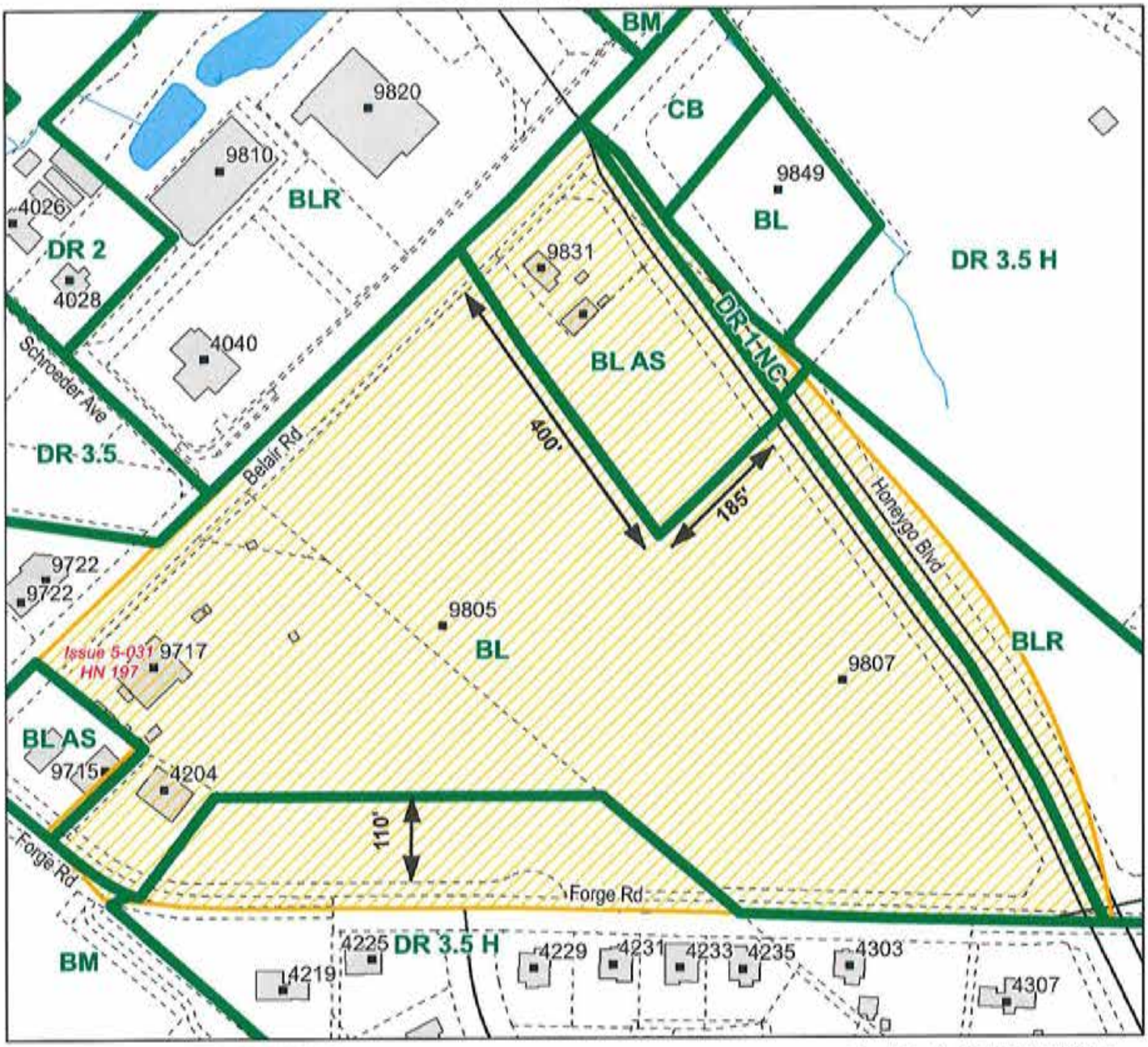

Iteration: COUNTY COUNCIL/1

Tracking#: CZMP16-00197

Zone	District	Acreage
DR 1	NC	0.26
BLR		0.97
BL		13.98
DR 3.5	H	2.12
BL	AS	2.39
BM		0.03

Total Acreage: 19.75

Legend

Zoning Boundary

Issue Boundary

Publication Date: August 16, 2016
Publication Agency: Department of Planning
Projection/Datum: Maryland State Plane,
FIPS 1900, NAD 1983/91 HARN, US Foot

200 0 200 Feet

1 inch = 200 feet

CZMP 2016 - Issue Map
Issue Number: 5-032

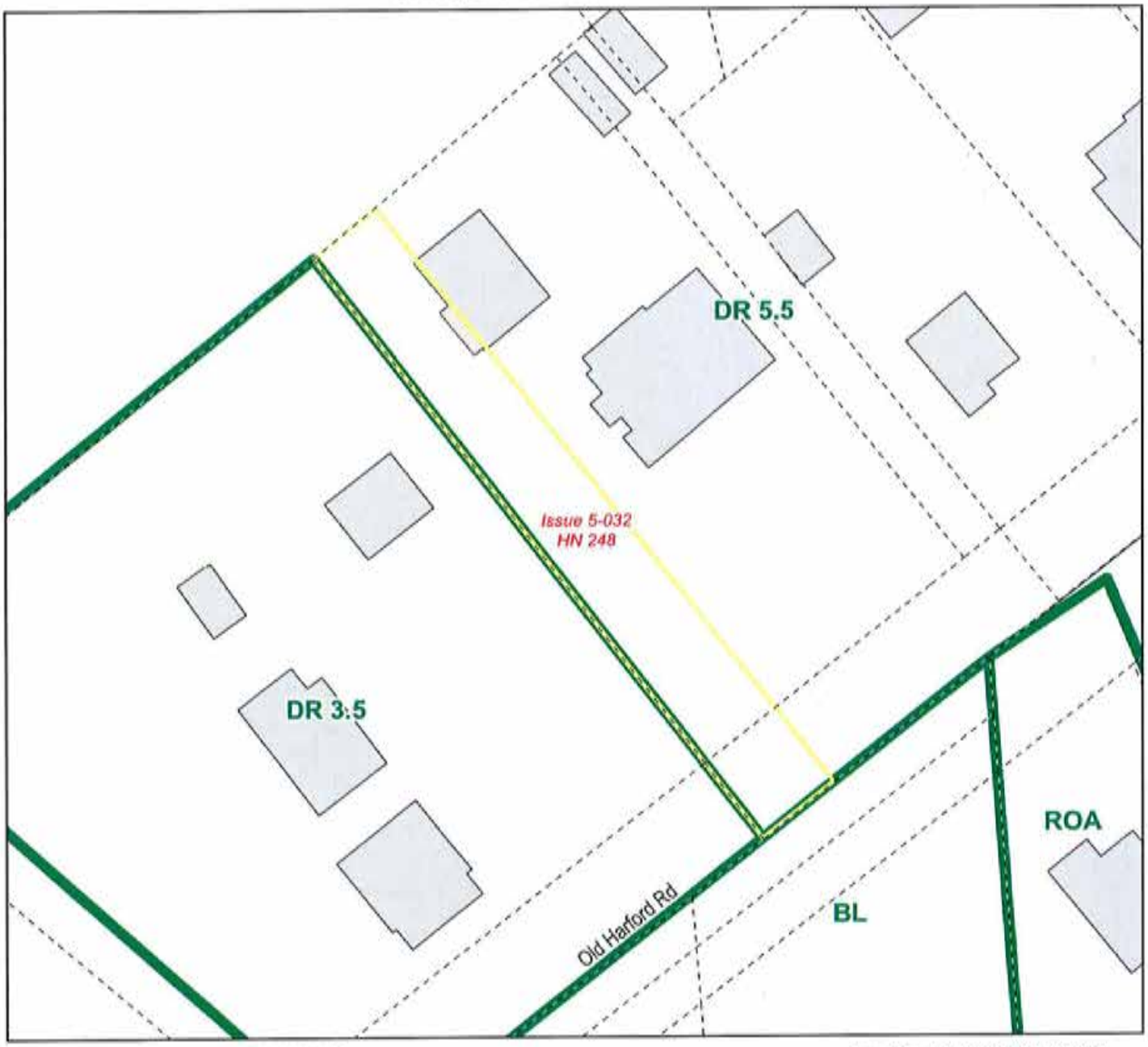

Iteration: COUNTY COUNCIL/1

Tracking#: CZMP16-00248

Legend

Zoning Boundary

Issue Boundary

Zone	District	Acreage
DR 5.5		0.15

Total Acreage: 0.15

Publication Date: August 09, 2016
Publication Agency: Department of Planning
Projection/Datum: Maryland State Plane,
FIPS 1900, NAD 1983/91 HARN, US Foot

50 0 50 Feet

1 inch = 50 feet

CZMP 2016 - Issue Map
Issue Number: 5-033

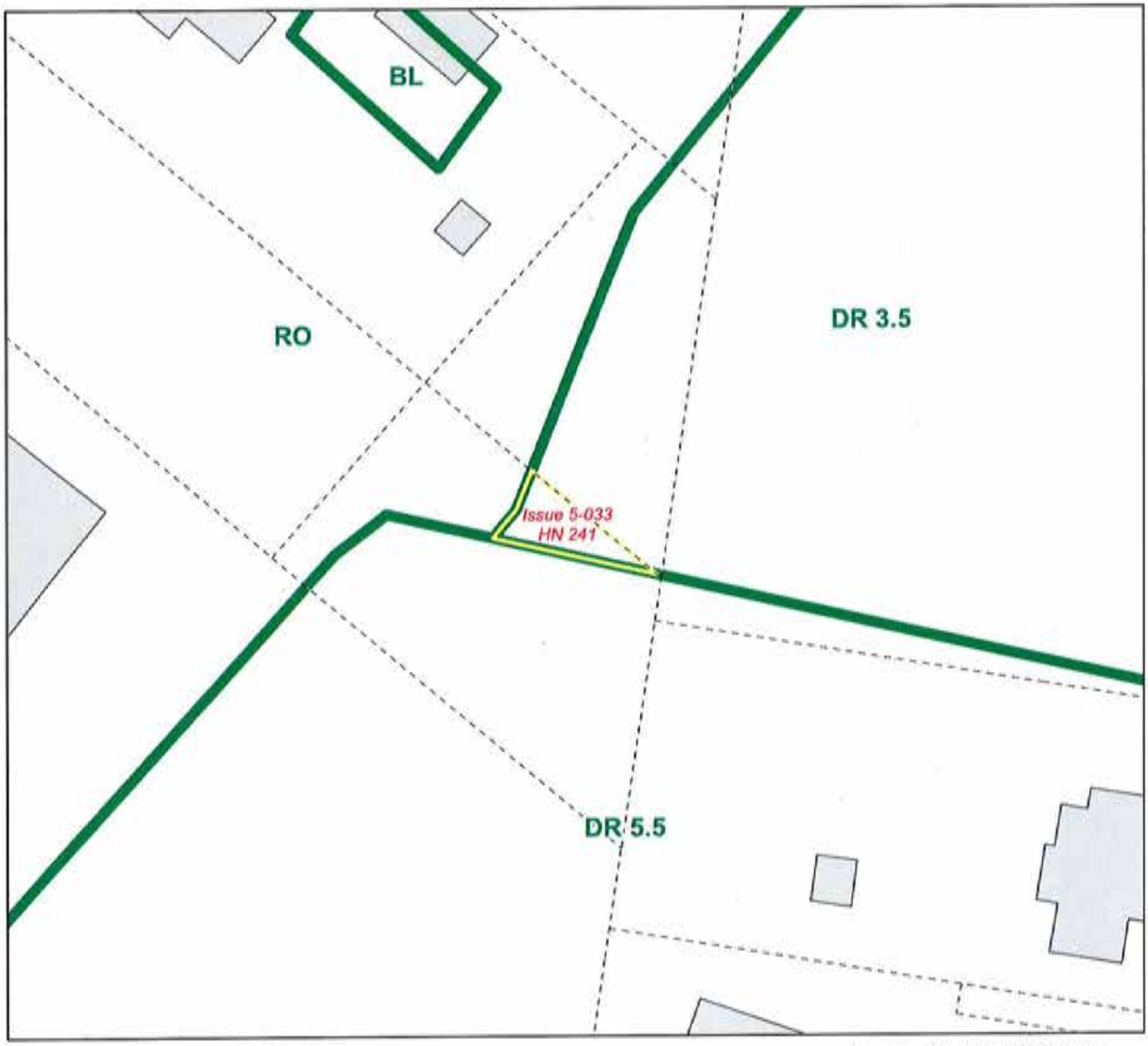

Iteration: COUNTY COUNCIL/1

Tracking#: CZMP16-00241

Legend
Zoning Boundary
Issue Boundary

Zone	District	Acreage
DR 3.5		0.01

Total Acreage: 0.01

Publication Date: August 09, 2016
Publication Agency: Department of Planning
Projection/Datum: Maryland State Plane,
FIPS 1900, NAD 1983/91 HARN, US Foot

50 0 50 Feet
1 inch = 50 feet

CZMP 2016 - Issue Map
Issue Number: 5-034

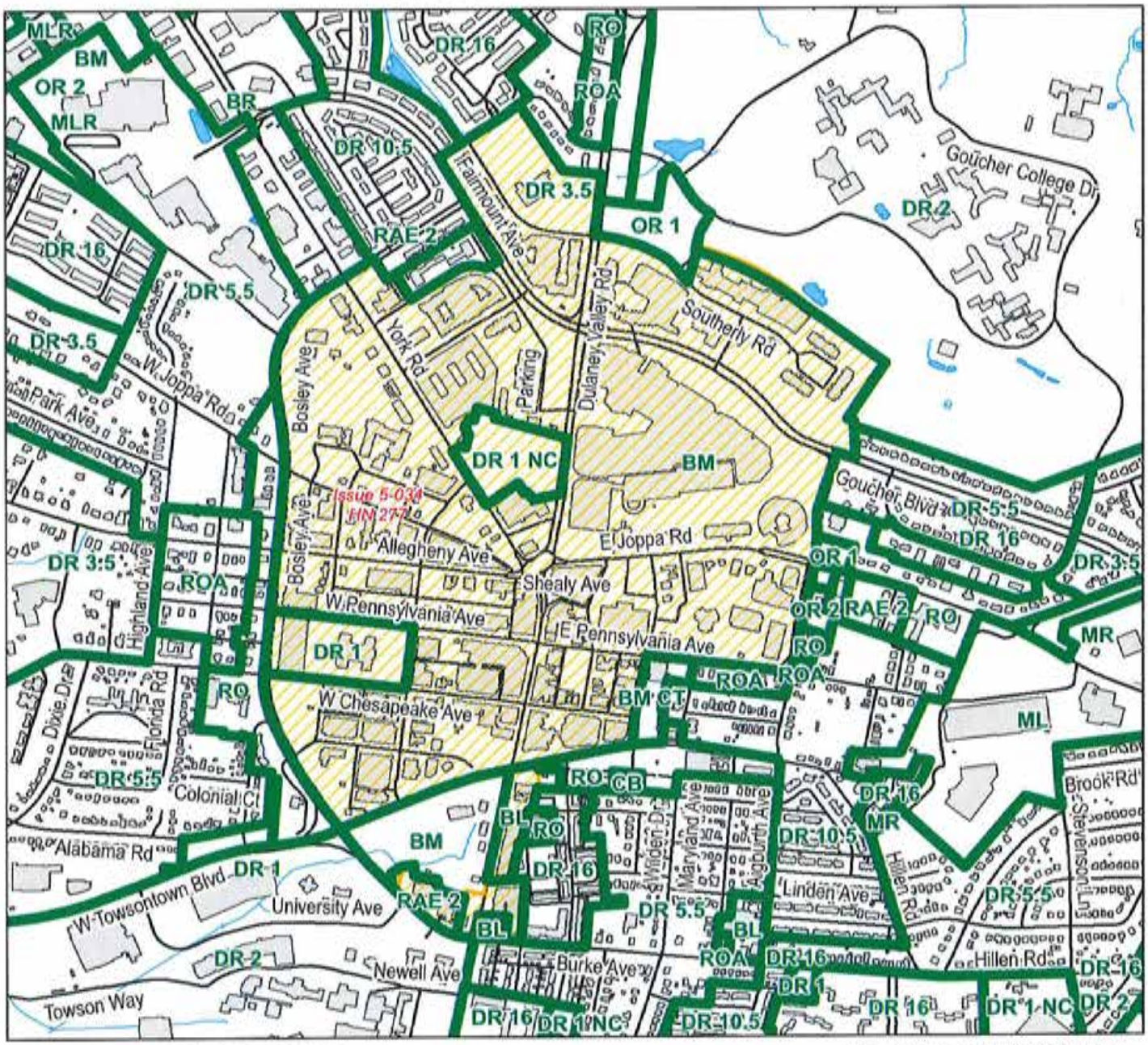

Iteration: COUNTY COUNCIL/2

Tracking#: CZMP16-00277

Zone	District	Acreage
DR 2		0.72
DR 1	NC	6.66
DR 1		8.58
RAE 2		2.24
BL		3.64
DR 10.5		0.01
DR 3.5		0.01
DR 5.5		0.02
RO		0.01
BM	DT	246.39
BM		2.55

Total Acreage: 270.83

Legend

Zoning Boundary

Issue Boundary

Publication Date: August 22, 2016
Publication Agency: Department of Planning
Projection/Datum: Maryland State Plane,
FIPS 1900, NAD 1983/91 HARN, US Foot

1,000 0 1,000 Feet

1 inch = 1,000 feet

CZMP 2016 - Issue Map
Issue Number: 5-035

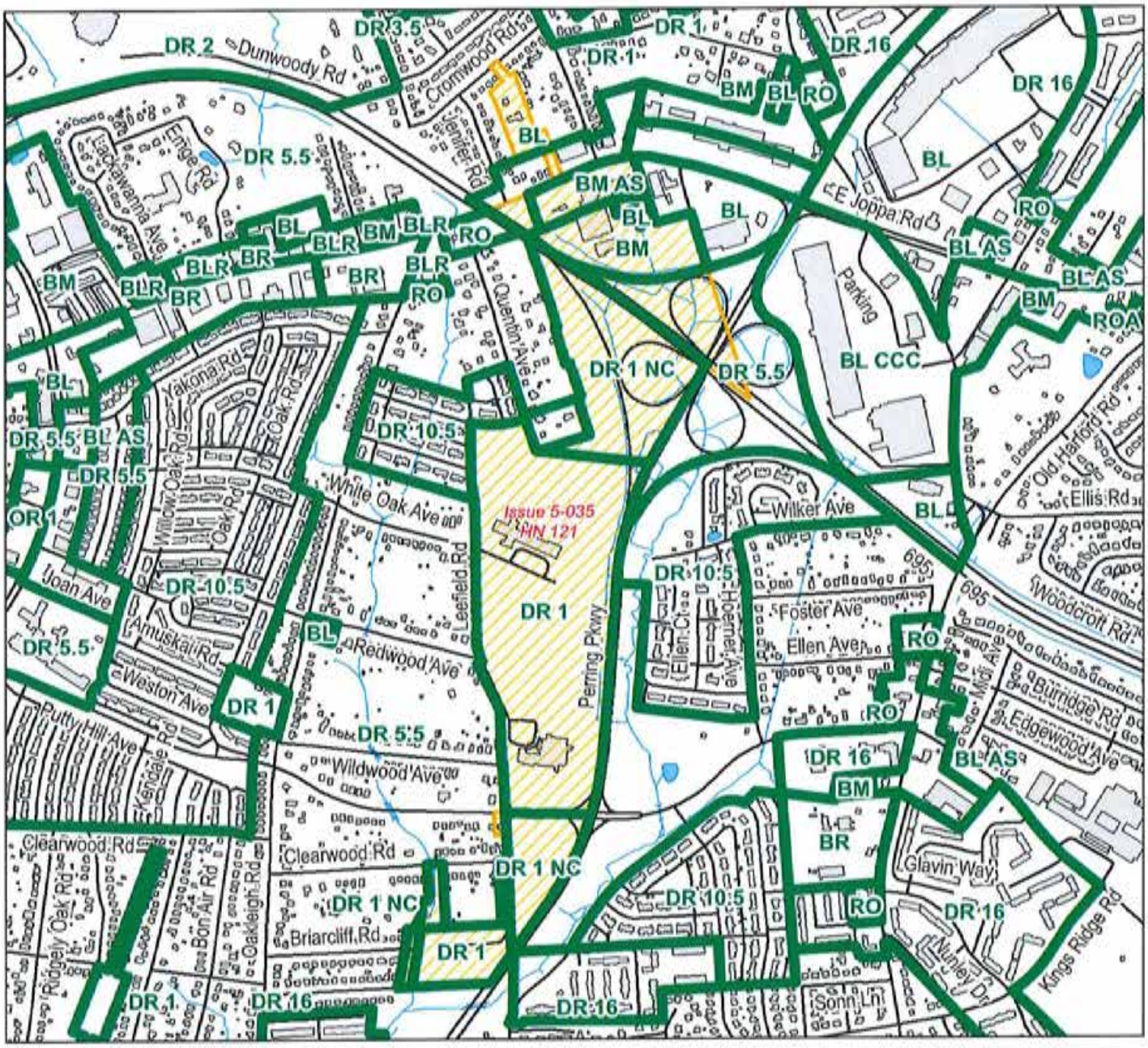

Iteration: COUNTY COUNCIL/1

Tracking#: CZMP16-00121

Zone	District	Acreage
DR 1	NC	26.32
DR 1		51.32
DR 10.5		0.41
BL		1.42
DR 5.5		9.77
BM	AS	4.13
BM		9.04

Total Acreage: 102.41

Legend

Zoning Boundary

Issue Boundary

Publication Date: August 05, 2016
Publication Agency: Department of Planning
Projection/Datum: Maryland State Plane,
FIPS 1900, NAD 1983/91 HARN, US Foot

1,000 0 1,000 Feet

1 inch = 1,000 feet

CZMP 2016 - Issue Map
Issue Number: 5-036

Iteration: COUNTY COUNCIL/1

Tracking#: CZMP16-00122

Legend

Zoning Boundary

Issue Boundary

Zone	District	Acreage
DR 1		0.07
O 3		1.14
RO		0.01

Total Acreage: 1.22

Publication Date: July 27, 2016
Publication Agency: Department of Planning
Projection/Datum: Maryland State Plane,
FIPS 1900, NAD 1983/91 HARN, US Foot

100 0 100 Feet

1 inch = 100 feet

CZMP 2016 - Issue Map
Issue Number: 5-037

Iteration: COUNTY COUNCIL/1

Tracking#: CZMP16-00123

Zone	District	Acreage
CB		1.24
DR 10.5		1.09
BL		2.42
DR 5.5		0.02

Total Acreage: 4.77

Legend
Zoning Boundary
Issue Boundary

Publication Date: July 07, 2016
Publication Agency: Department of Planning
Projection/Datum: Maryland State Plane,
FIPS 1900, NAD 1983/91 HARN, US Foot

100 0 100 Feet
1 inch = 100 feet

CZMP 2016 - Issue Map
Issue Number: 5-038

Iteration: COUNTY COUNCIL/1

Tracking#: CZMP16-00124

Legend

Zoning Boundary

Issue Boundary

Zone	District	Acreage
DR 5.5		0.56

Total Acreage: 0.56

Publication Date: August 09, 2016
Publication Agency: Department of Planning
Projection/Datum: Maryland State Plane,
FIPS 1900, NAD 1983/91 HARN, US Foot

100 0 100 Feet

1 inch = 100 feet

CZMP 2016 - Issue Map
Issue Number: 5-039

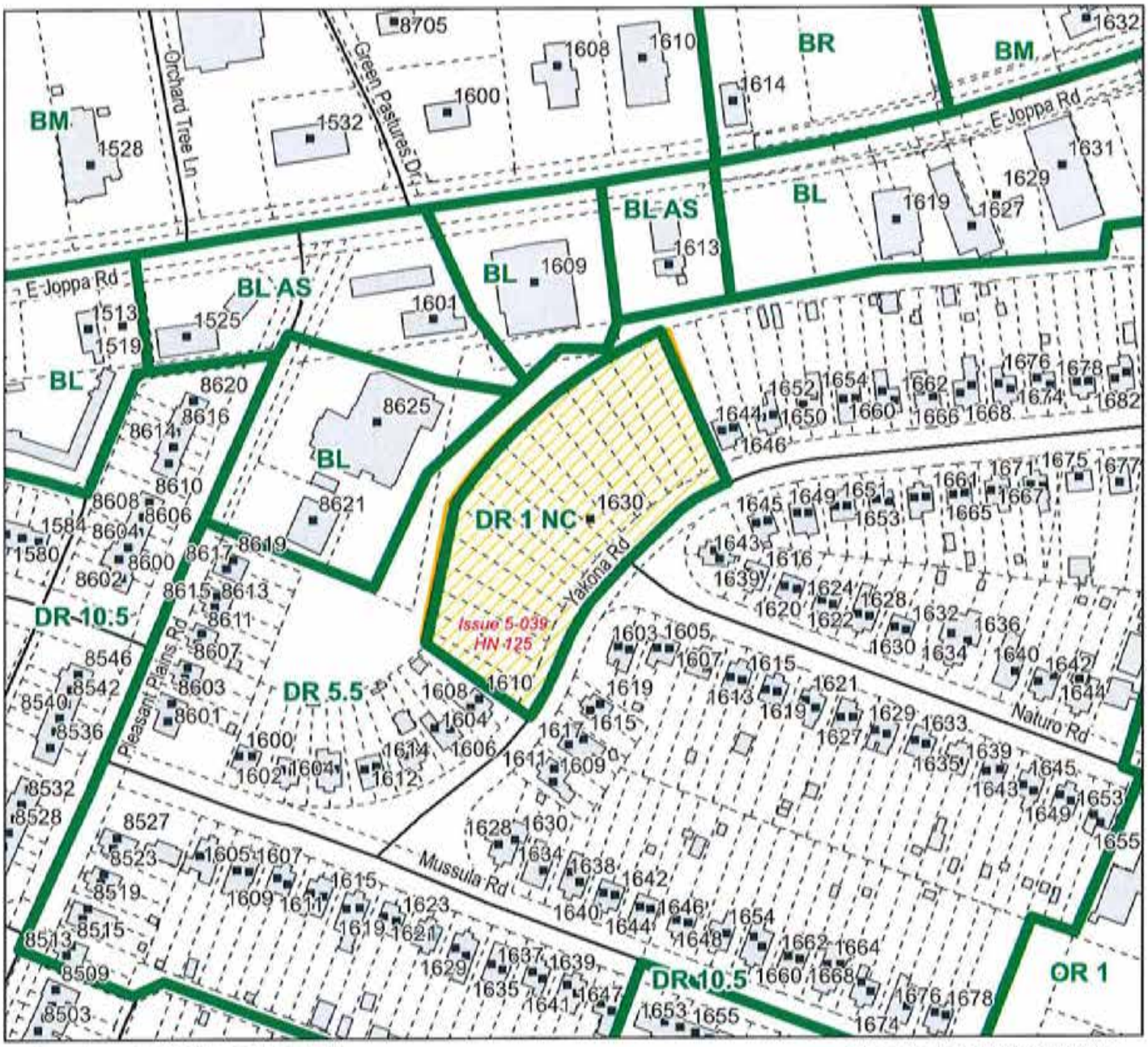

Iteration: COUNTY COUNCIL/1

Tracking#: CZMP16-00125

Legend

Zoning Boundary

Issue Boundary

Zone	District	Acreage
DR 1	NC	2.19
DR 5.5		0.10

Total Acreage: 2.29

Publication Date: July 28, 2016
Publication Agency: Department of Planning
Projection/Datum: Maryland State Plane,
FIPS 1900, NAD 1983/91 HARN, US Foot

200 0 200 Feet

1 inch = 200 feet

CZMP 2016 - Issue Map
Issue Number: 5-040

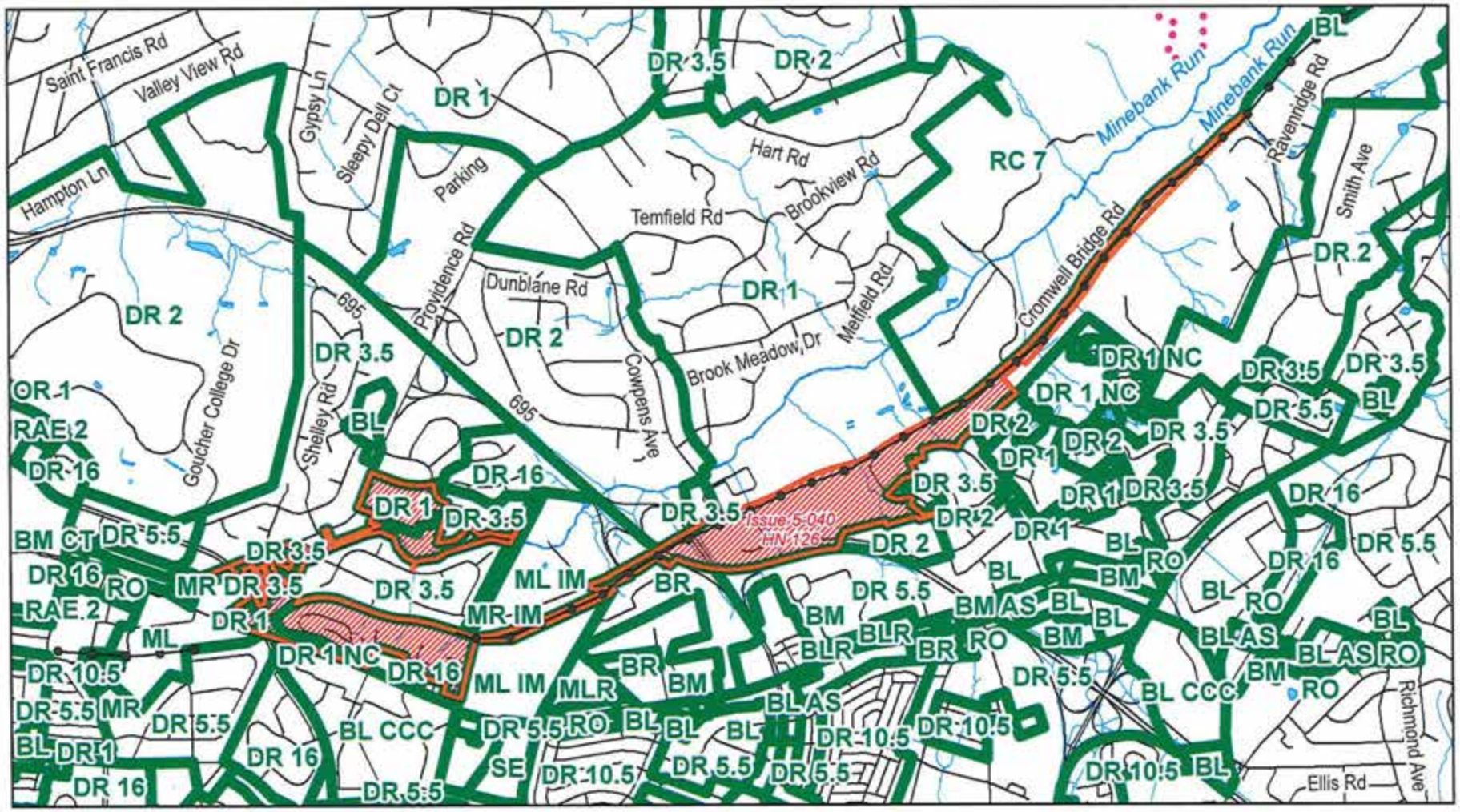

Iteration: COUNTY COUNCIL/1

Tracking#: CZMP16-00126

Zone	District	Acreage
BL	CCC	0.08
DR 1	NC	24.27
DR 1		141.41
ML	IM	0.06
BR		0.03
DR 16		0.03
DR 3.5		1.28
RO		0.03

Total Acreage: 167.19

Legend

Zoning Boundary

Issue Boundary

2,000 0 2,000 Feet

1 inch = 2,000 feet

Publication Date: July 25, 2016
Publication Agency: Department of Planning
Projection/Datum: Maryland State Plane, FIPS 1900, NAD 1983/91 HARN, US Foot

CZMP 2016 - Issue Map
Issue Number: 5-041

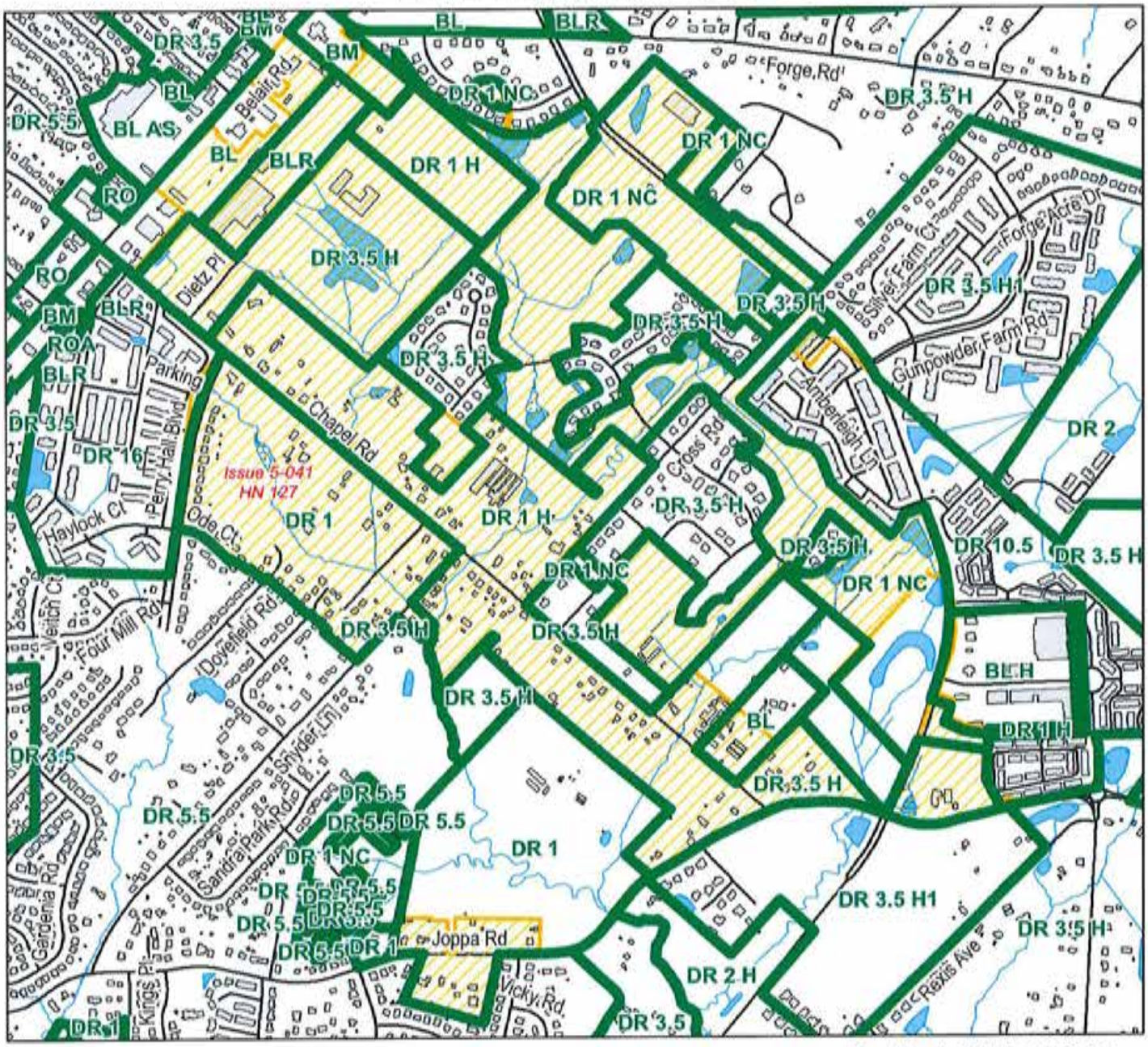

Iteration: COUNTY COUNCIL/1

Tracking#: CZMP16-00127

Zone	District	Acreage
DR 1	NC	101.48
DR 1		49.71
DR 1	H	98.17
BL	H	0.92
BLR		9.35
DR 10.5		1.69
BL		12.18
DR 16		0.89
DR 3.5	H	37.87
BM		2.39

Total Acreage: 314.65

Legend

Zoning Boundary

Issue Boundary

Publication Date: August 10, 2016
Publication Agency: Department of Planning
Projection/Datum: Maryland State Plane,
FIPS 1900, NAD 1983/91 HARN, US Foot

1,000 0 1,000 Feet

1 inch = 1,000 feet

CZMP 2016 - Issue Map
Issue Number: 5-042

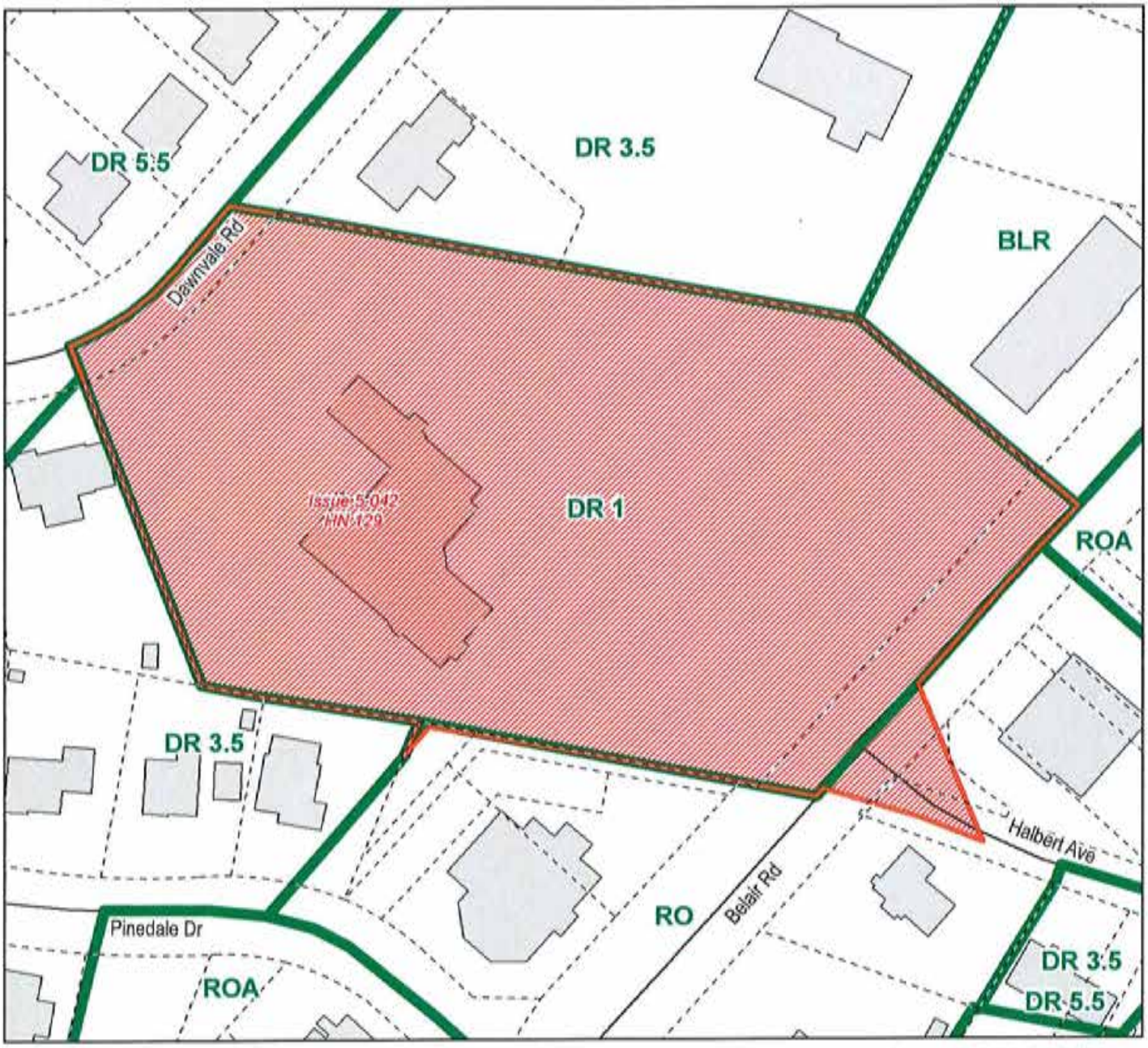

Iteration: COUNTY COUNCIL/1

Tracking#: CZMP16-00129

Legend

Zoning Boundary

Issue Boundary

Zone	District	Acreage
DR 1		3.71
RO		0.11

Total Acreage: 3.82

Publication Date: August 15, 2016
Publication Agency: Department of Planning
Projection/Datum: Maryland State Plane,
FIPS 1900, NAD 1983/91 HARN, US Foot

100 0 100 Feet

1 inch = 100 feet

CZMP 2016 - Issue Map
Issue Number: 5-043

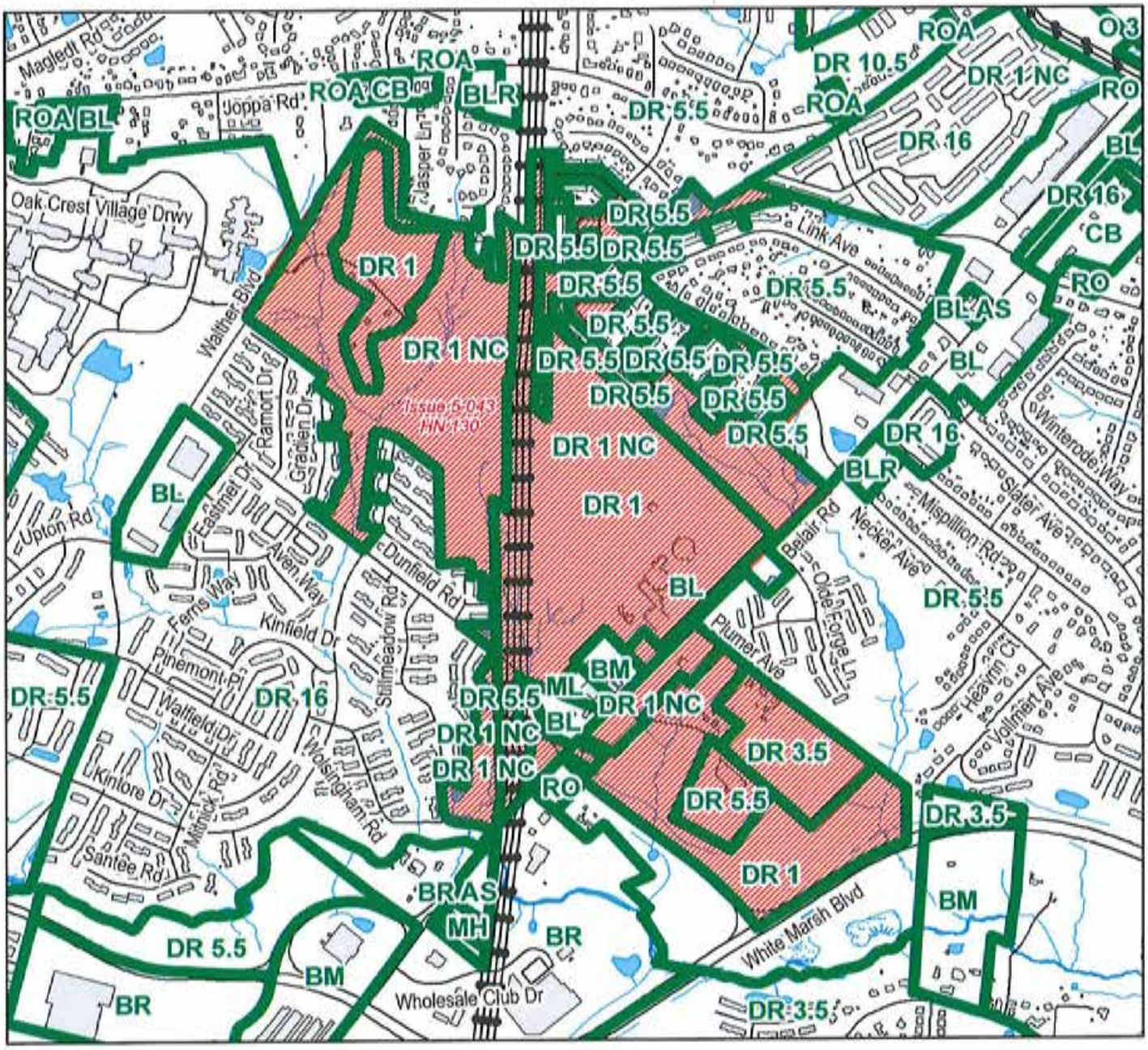

Iteration: COUNTY COUNCIL/1

Tracking#: CZMP16-00130

Legend

Zoning Boundary

Issue Boundary

Zone	District	Acreage
DR 1	NC	90.16
DR 1		103.97
DR 3.5		11.42
BL		1.99
DR 16		0.57
DR 5.5		5.75
BM		0.01

Total Acreage: 213.87

Publication Date: July 25, 2016
Publication Agency: Department of Planning
Projection/Datum: Maryland State Plane,
FIPS 1900, NAD 1983/91 HARN, US Foot

1,000 0 1,000 Feet

1 inch = 1,000 feet

CZMP 2016 - Issue Map
Issue Number: 5-044

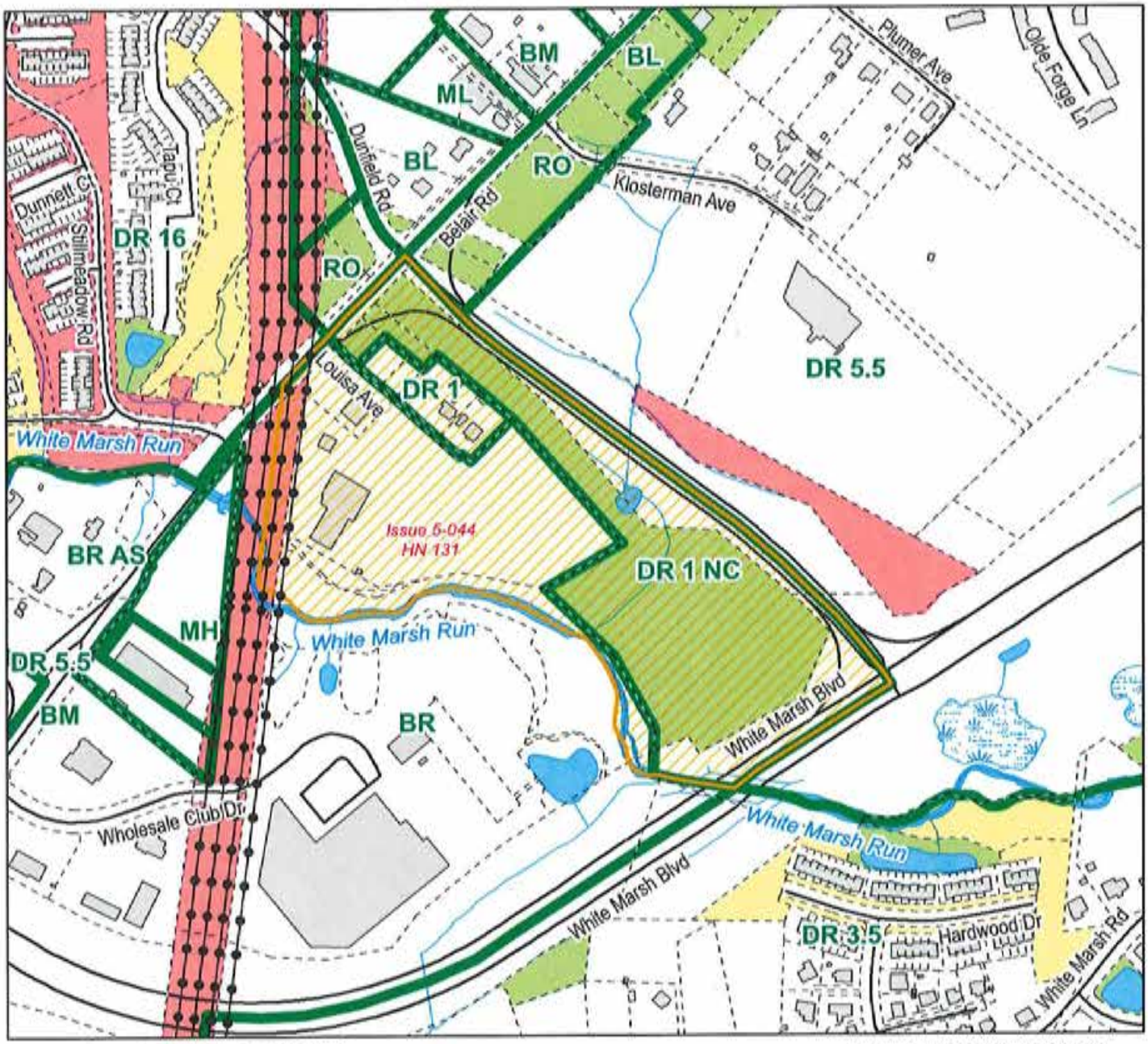

Iteration: COUNTY COUNCIL/1

Tracking#: CZMP16-00131

Zone	District	Acreage
DR 1	NC	11.94
DR 1		1.24
BR		9.80
DR 16		0.02

Total Acreage: 23.00

Legend

- Zoning Boundary
- Issue Boundary
- NULL Tax Accounts
- HOA
- Public Property

Publication Date: June 27, 2016
Publication Agency: Department of Planning
Projection/Datum: Maryland State Plane,
FIPS 1900, NAD 1983/91 HARN, US Foot

400 0 400 Feet

1 inch = 400 feet

CZMP 2016 - Issue Map
Issue Number: 5-045

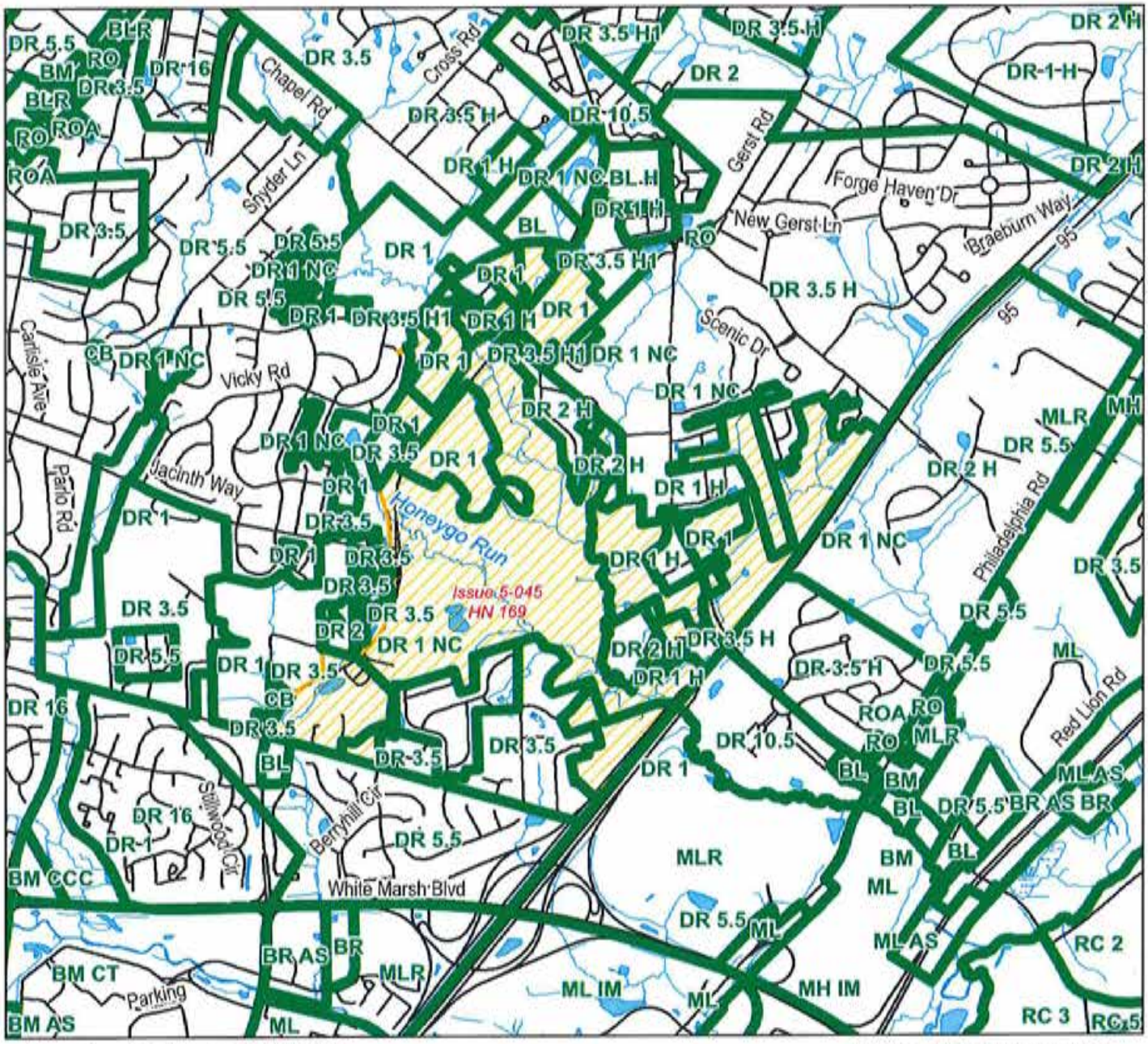

Iteration: COUNTY COUNCIL/3

Tracking#: CZMP16-00169

Zone	District	Acreage
DR 1	NC	281.08
DR 2		0.27
DR 1		130.30
DR 1	H	57.61
DR 2	H	0.64
DR 3.5		0.05
DR 5.5		0.12
DR 3.5	H	3.56

Total Acreage: 473.63

Legend

Zoning Boundary

Issue Boundary

Publication Date: September 07, 2016
Publication Agency: Department of Planning
Projection/Datum: Maryland State Plane,
FIPS 1900, NAD 1983/91 HARN, US Foot

2,000 0 2,000 Feet

1 inch = 2,000 feet

CZMP 2016 - Issue Map
Issue Number: 5-046

Iteration: COUNTY COUNCIL/1

Tracking#: CZMP16-00170

Legend
- Zoning Boundary
- Issue Boundary
- NULL Tax Accounts
- HOA
- Public Property

Zone	District	Acreage
DR 1	NC	5.63
DR 16		0.24

Total Acreage: 5.87

Publication Date: June 15, 2016
Publication Agency: Department of Planning
Projection/Datum: Maryland State Plane,
FIPS 1900, NAD 1983/91 HARN, US Foot

200 0 200 Feet

1 inch = 200 feet

CZMP 2016 - Issue Map
Issue Number: 5-047

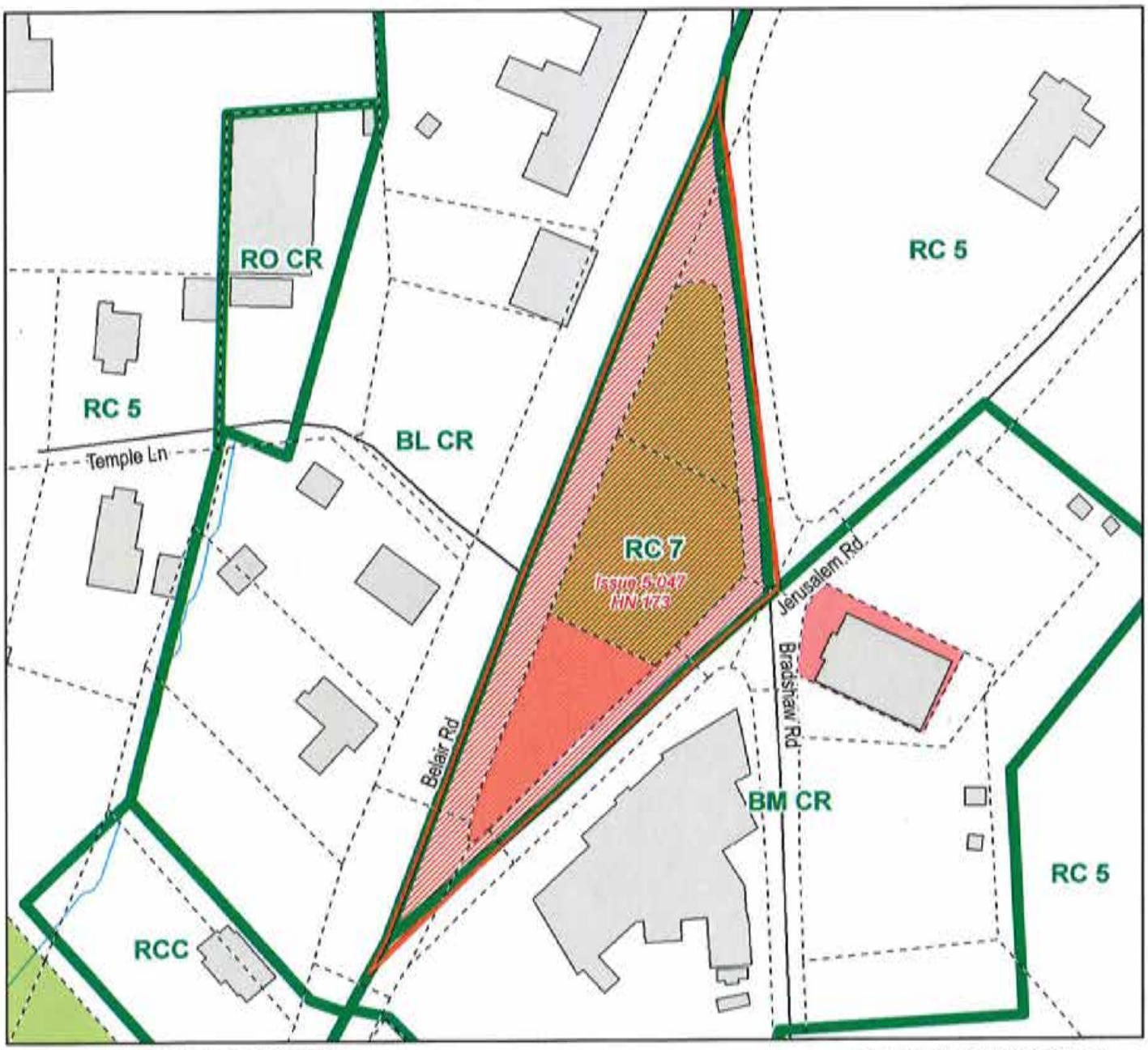

Iteration: COUNTY COUNCIL/1

Tracking#: CZMP16-00173

Zone	District	Acreage
RC 5		0.02
RC 7		1.04
BM	CR	0.02

Total Acreage: 1.08

Legend
- Zoning Boundary
- Issue Boundary
- NULL Tax Accounts
- HOA
- Public Property

Publication Date: June 22, 2016
Publication Agency: Department of Planning
Projection/Datum: Maryland State Plane,
FIPS 1900, NAD 1983/91 HARN, US Foot

100 0 100 Feet

1 inch = 100 feet

CZMP 2016 - Issue Map
Issue Number: 5-048

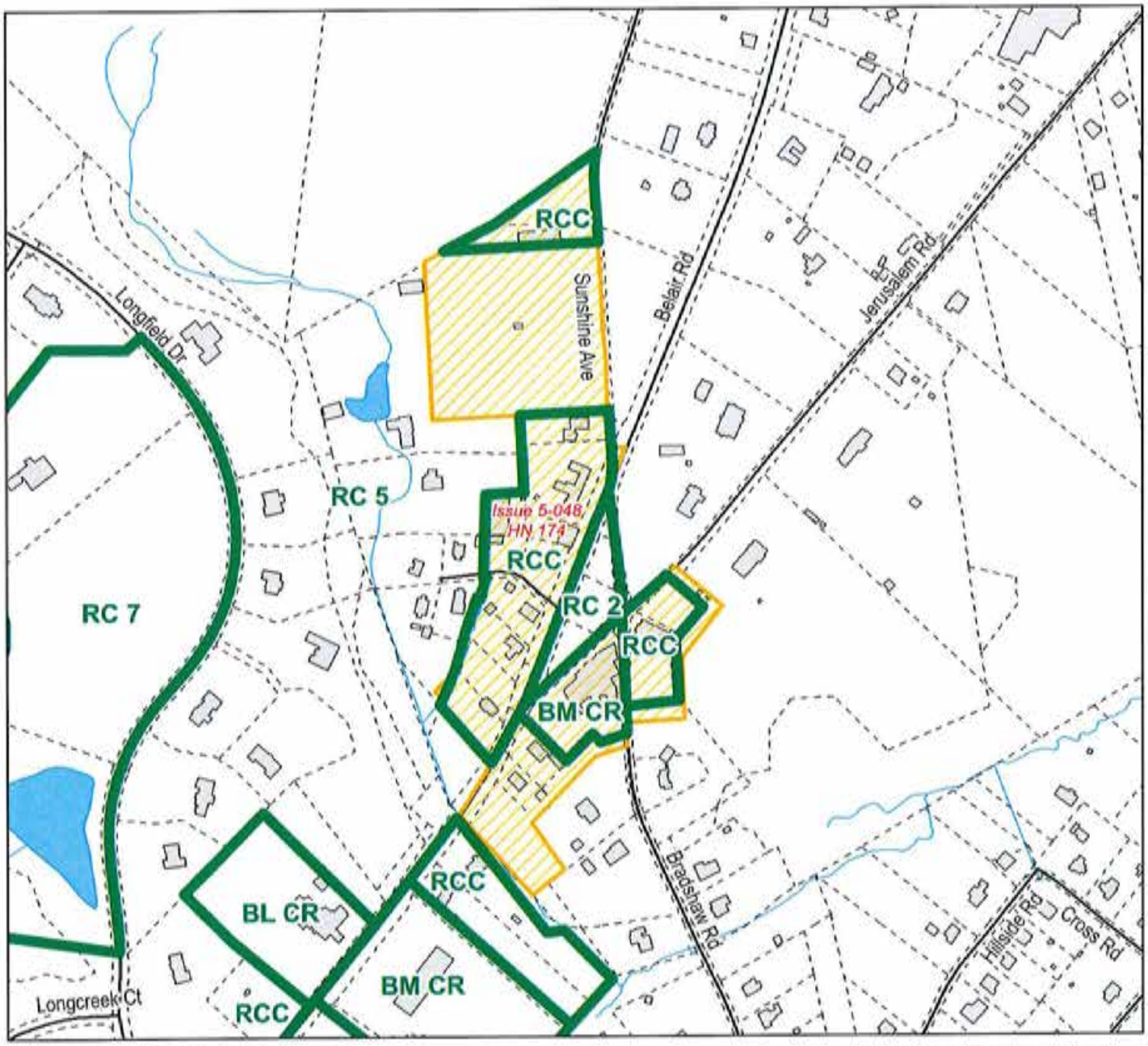

Iteration: COUNTY COUNCIL/1

Tracking#: CZMP16-00174

Legend

Zoning Boundary

Issue Boundary

Zone	District	Acreage
RC 5		6.75
BM	CR	1.28
RCC		6.44

Total Acreage: 14.47

Publication Date: August 05, 2016
Publication Agency: Department of Planning
Projection/Datum: Maryland State Plane,
FIPS 1900, NAD 1983/91 HARN, US Foot

400 0 400 Feet

1 inch = 400 feet

N W E S

CZMP 2016 - Issue Map
Issue Number: 5-049

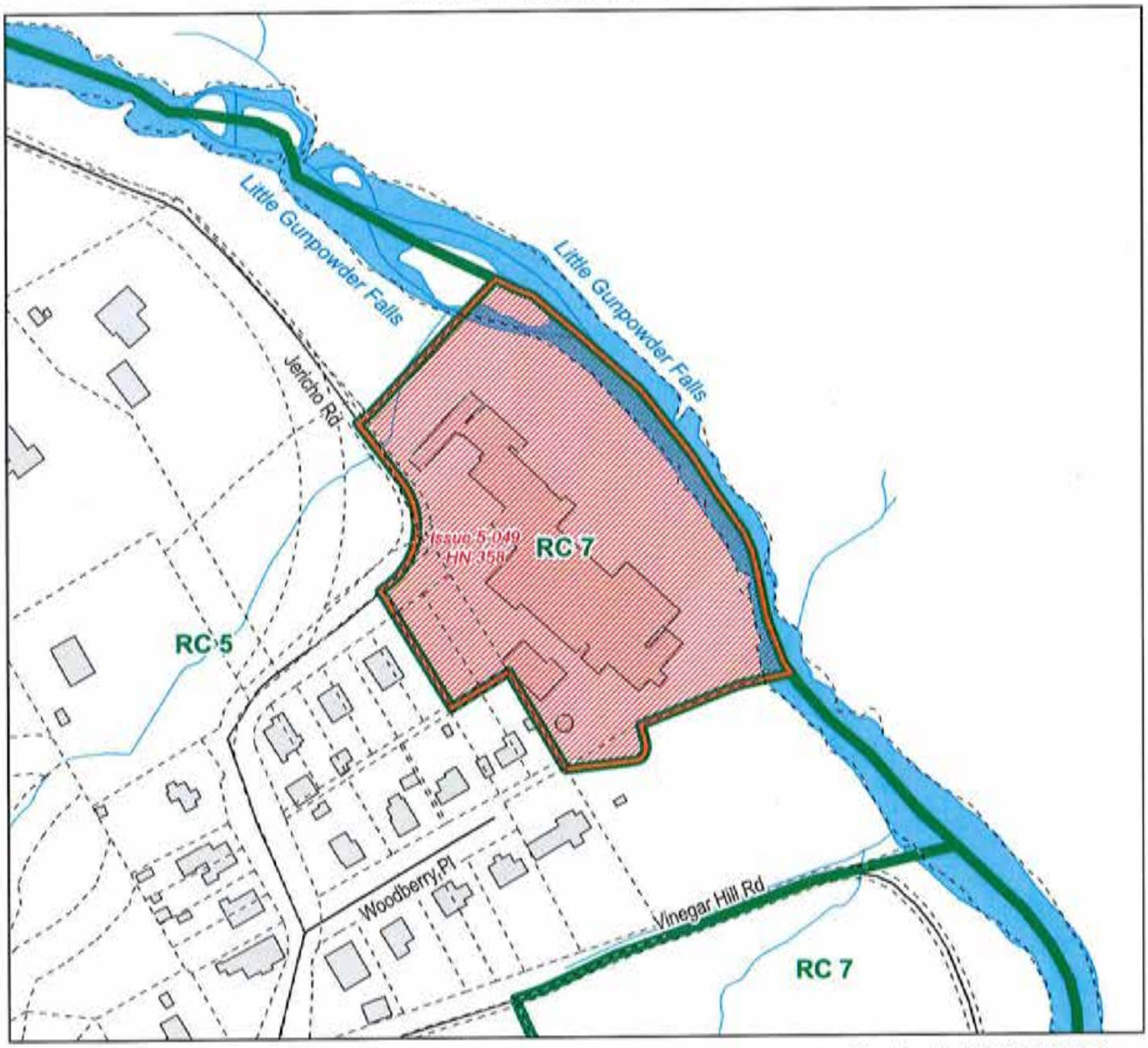

Iteration: COUNTY COUNCIL/1

Tracking#: CZMP16-00358

Legend

Zoning Boundary

Issue Boundary

Zone	District	Acreage
RC 7		4.69

Total Acreage: 4.69

Publication Date: August 15, 2016
Publication Agency: Department of Planning
Projection/Datum: Maryland State Plane,
FIPS 1900, NAD 1983/91 HARN, US Foot

200 0 200 Feet

1 inch = 200 feet

CZMP 2016 - Issue Map
Issue Number: 5-050

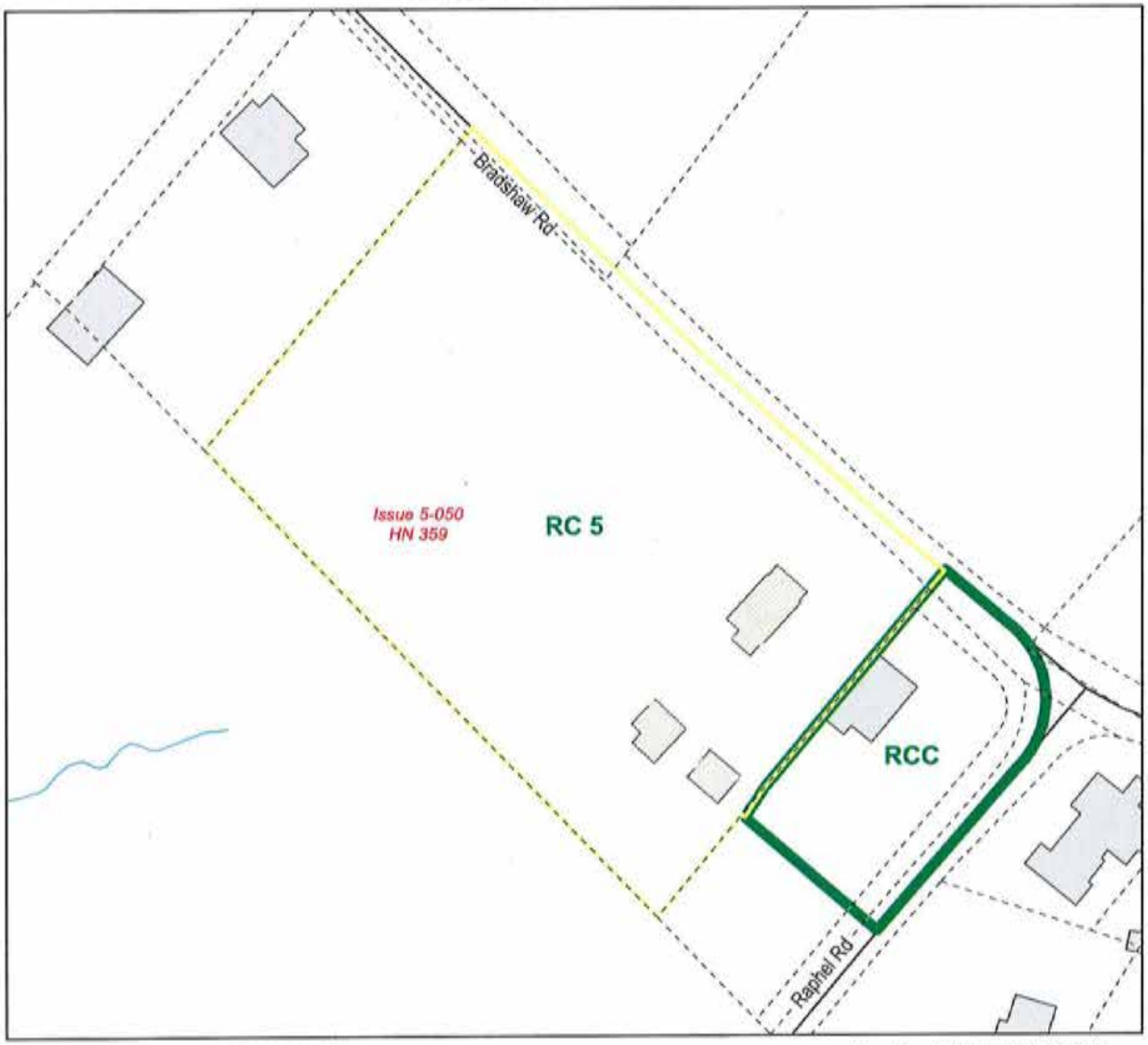

Iteration: COUNTY COUNCIL/1

Tracking#: CZMP16-00359

Legend

Zoning Boundary

Issue Boundary

Zone	District	Acreage
RC 5		2.66

Total Acreage: 2.66

Publication Date: August 09, 2016
Publication Agency: Department of Planning
Projection/Datum: Maryland State Plane,
FIPS 1900, NAD 1983/91 HARN, US Foot

100 0 100 Feet

1 inch = 100 feet

CZMP 2016 - Issue Map
Issue Number: 5-051

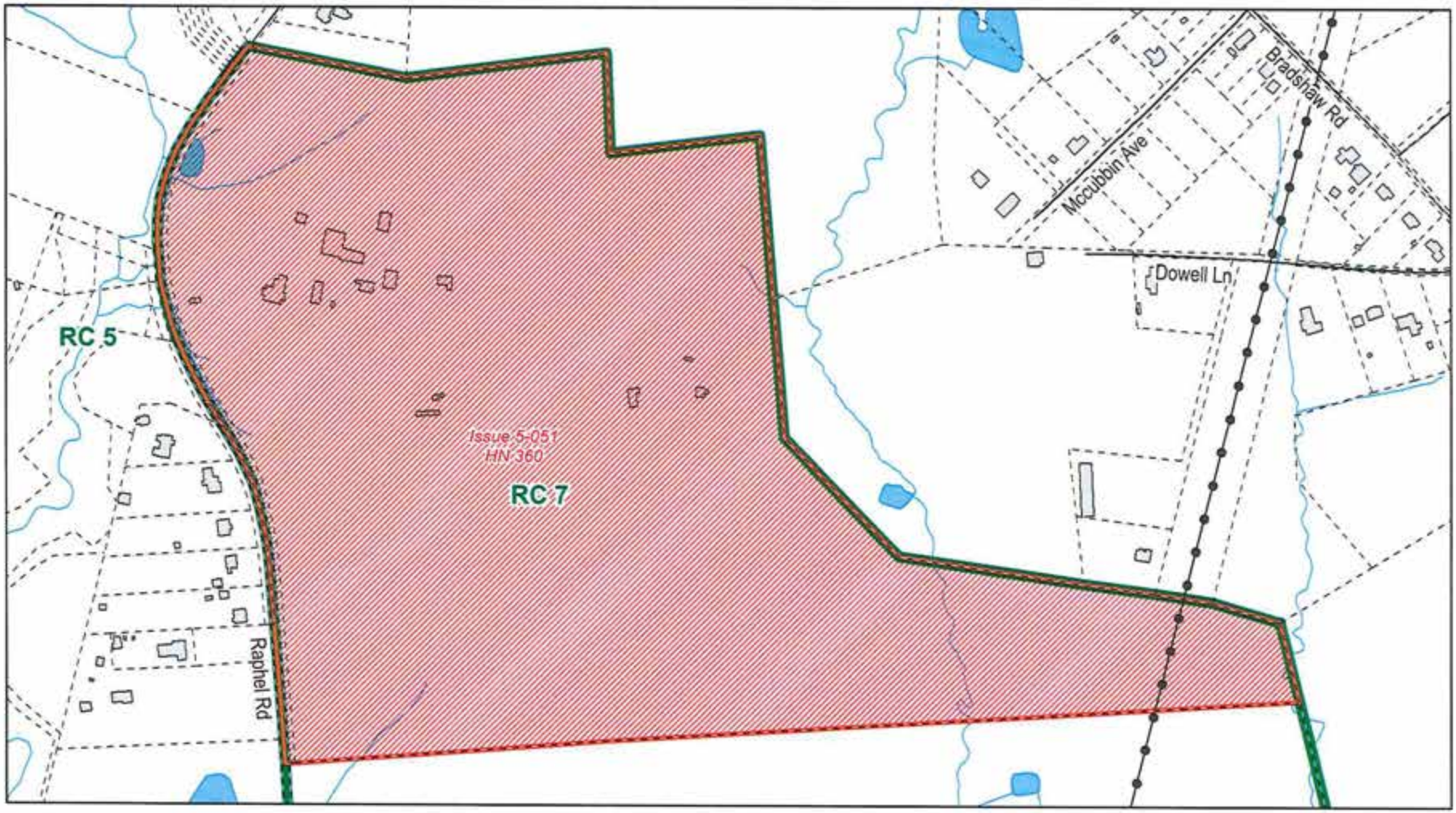

Iteration: COUNTY COUNCIL/1

Tracking#: CZMP16-00360

Zone	District	Acreage
RC 7		68.67

Total Acreage: 68.67

400 0 400 Feet

1 inch = 400 feet

Legend

Zoning Boundary

Issue Boundary

Publication Date: August 15, 2016
Publication Agency: Department of Planning
Projection/Datum: Maryland State Plane,
FIPS 1900, NAD 1983/91 HARN, US Foot

CZMP 2016 - Issue Map
Issue Number: 5-052

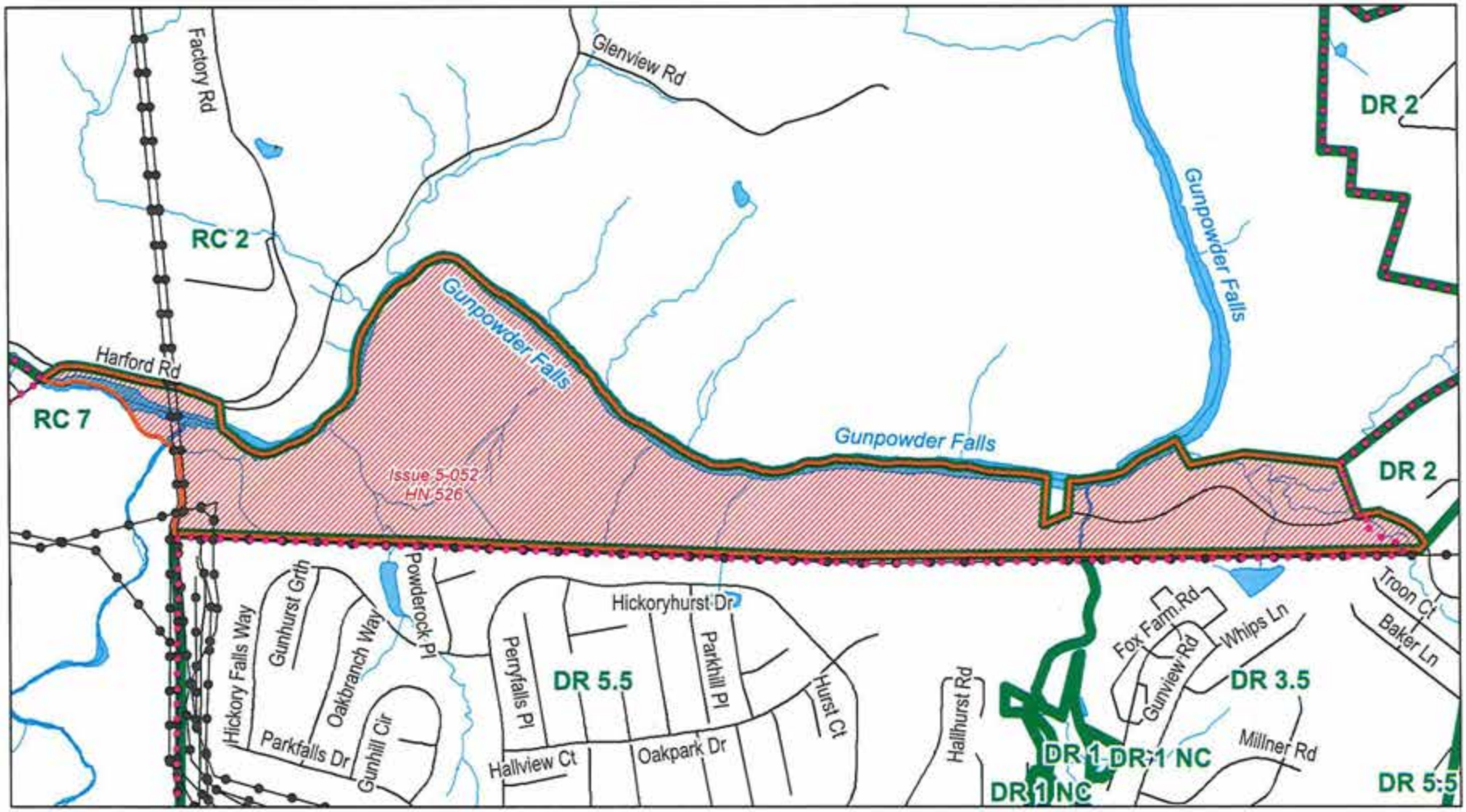

Iteration: COUNTY COUNCIL/1

Tracking#: CZMP16-00526

Zone	District	Acreage
RC 7		148.28

Total Acreage: 148.28

1,000 0 1,000 Feet

1 inch = 1,000 feet

Legend

Zoning Boundary

Issue Boundary

Publication Date: August 15, 2016
Publication Agency: Department of Planning
Projection/Datum: Maryland State Plane,
FIPS 1900, NAD 1983/91 HARN, US Foot

CZMP 2016 - Issue Map
Issue Number: 5-053

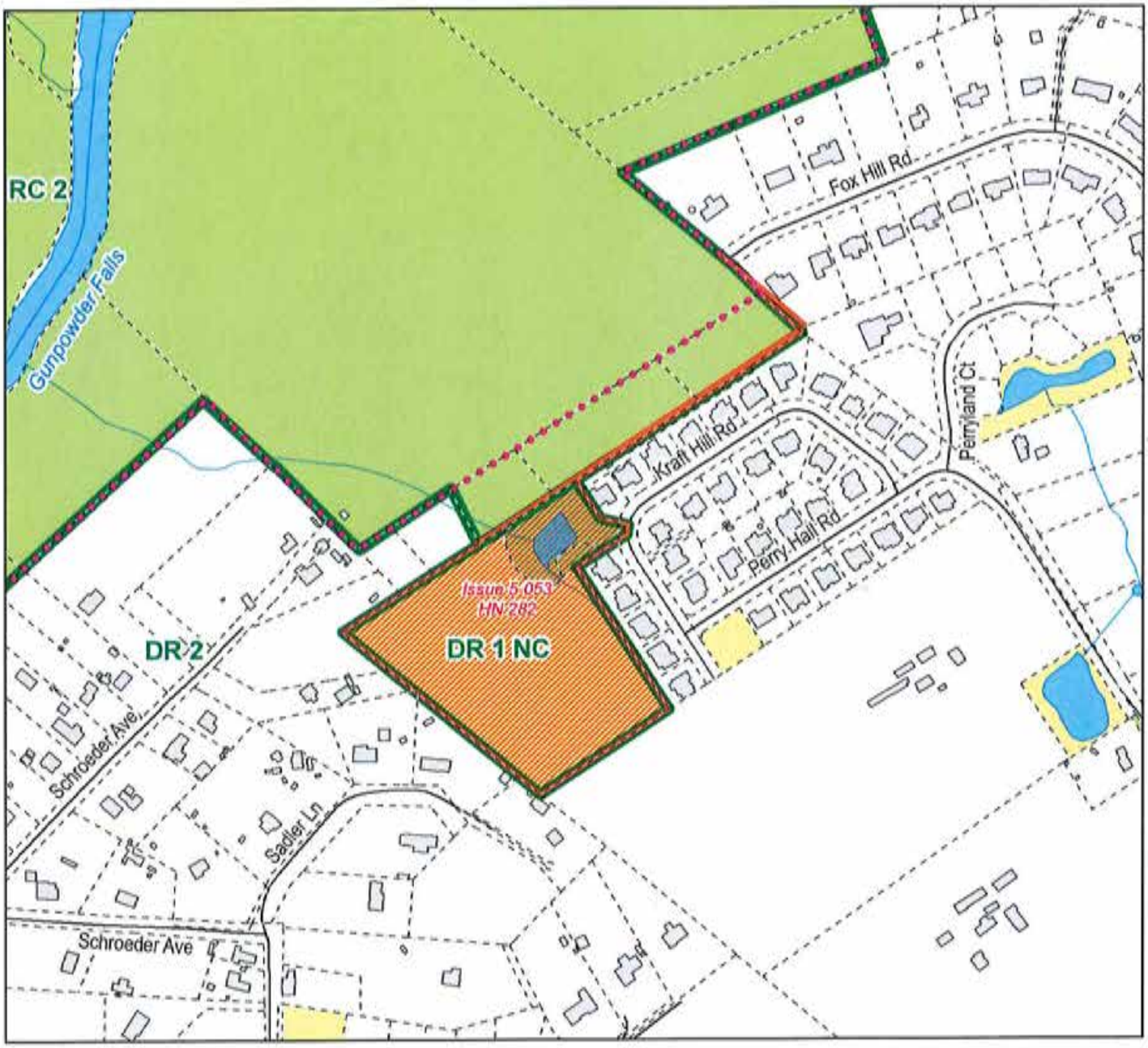

Iteration: COUNTY COUNCIL/1

Tracking#: CZMP16-00282

Legend

Zoning Boundary

Issue Boundary

Zone	District	Acreage
DR 1	NC	7.69
DR 2		0.07
RC 2		0.19

Total Acreage: 7.95

Publication Date: July 28, 2016
Publication Agency: Department of Planning
Projection/Datum: Maryland State Plane,
FIPS 1900, NAD 1983/91 HARN, US Foot

400 0 400 Feet

1 inch = 400 feet

N W E S

CZMP 2016 - Issue Map
Issue Number: 5-054

Iteration: COUNTY COUNCIL/1

Tracking#: CZMP16-00284

Legend
Zoning Boundary
Issue Boundary

Zone	District	Acreage
DR 1	NC	0.50

Total Acreage: 0.50

Publication Date: July 28, 2016
Publication Agency: Department of Planning
Projection/Datum: Maryland State Plane,
FIPS 1900, NAD 1983/91 HARN, US Foot

100 0 100 Feet
1 inch = 100 feet

CZMP 2016 - Issue Map
Issue Number: 5-055

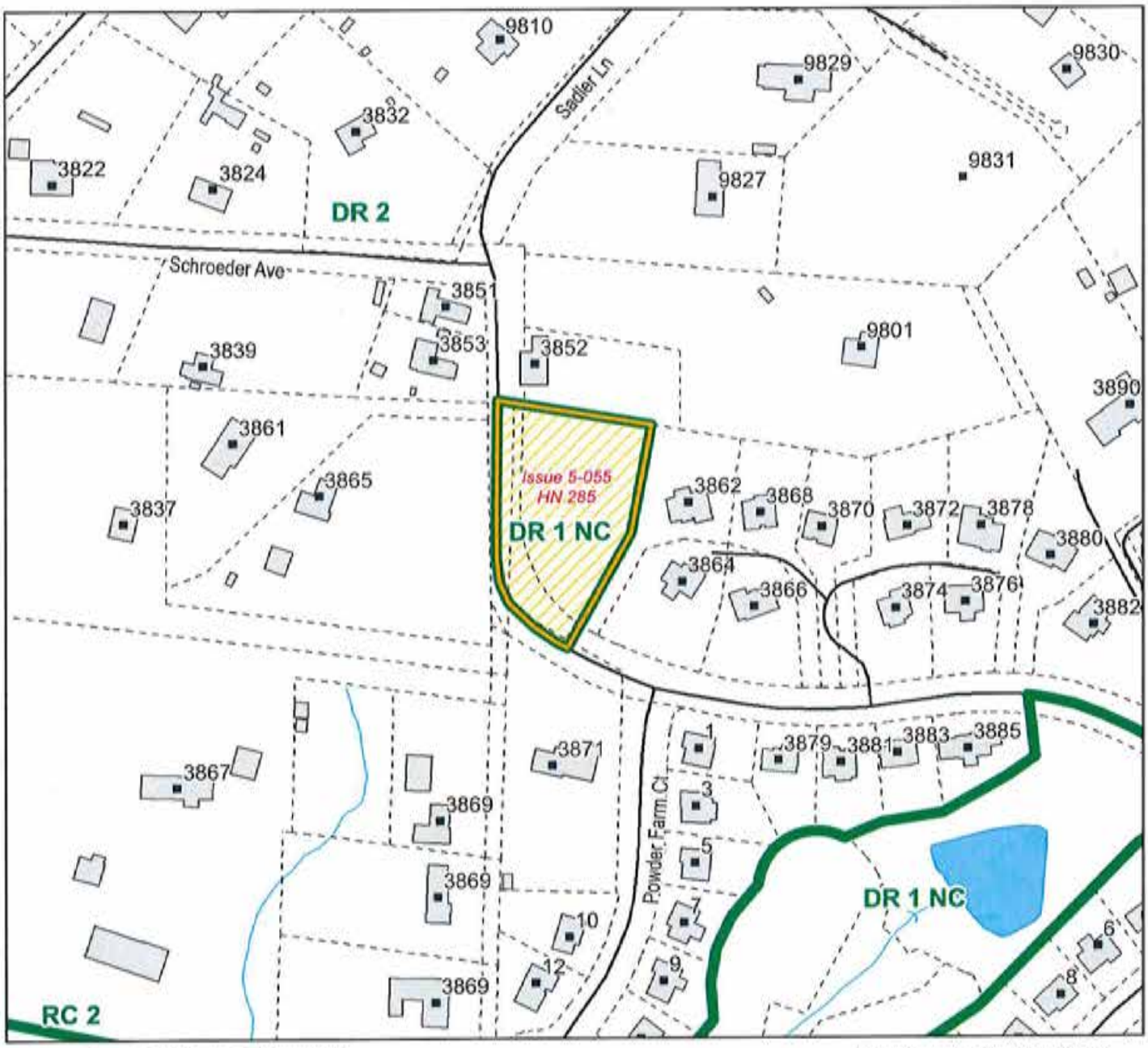

Iteration: COUNTY COUNCIL/1

Tracking#: CZMP16-00285

Legend

Zoning Boundary

Issue Boundary

Zone	District	Acreage
DR 1	NC	1.05

Total Acreage: 1.05

Publication Date: July 28, 2016
Publication Agency: Department of Planning
Projection/Datum: Maryland State Plane,
FIPS 1900, NAD 1983/91 HARN, US Foot

200 0 200 Feet

1 inch = 200 feet

CZMP 2016 - Issue Map
Issue Number: 5-056

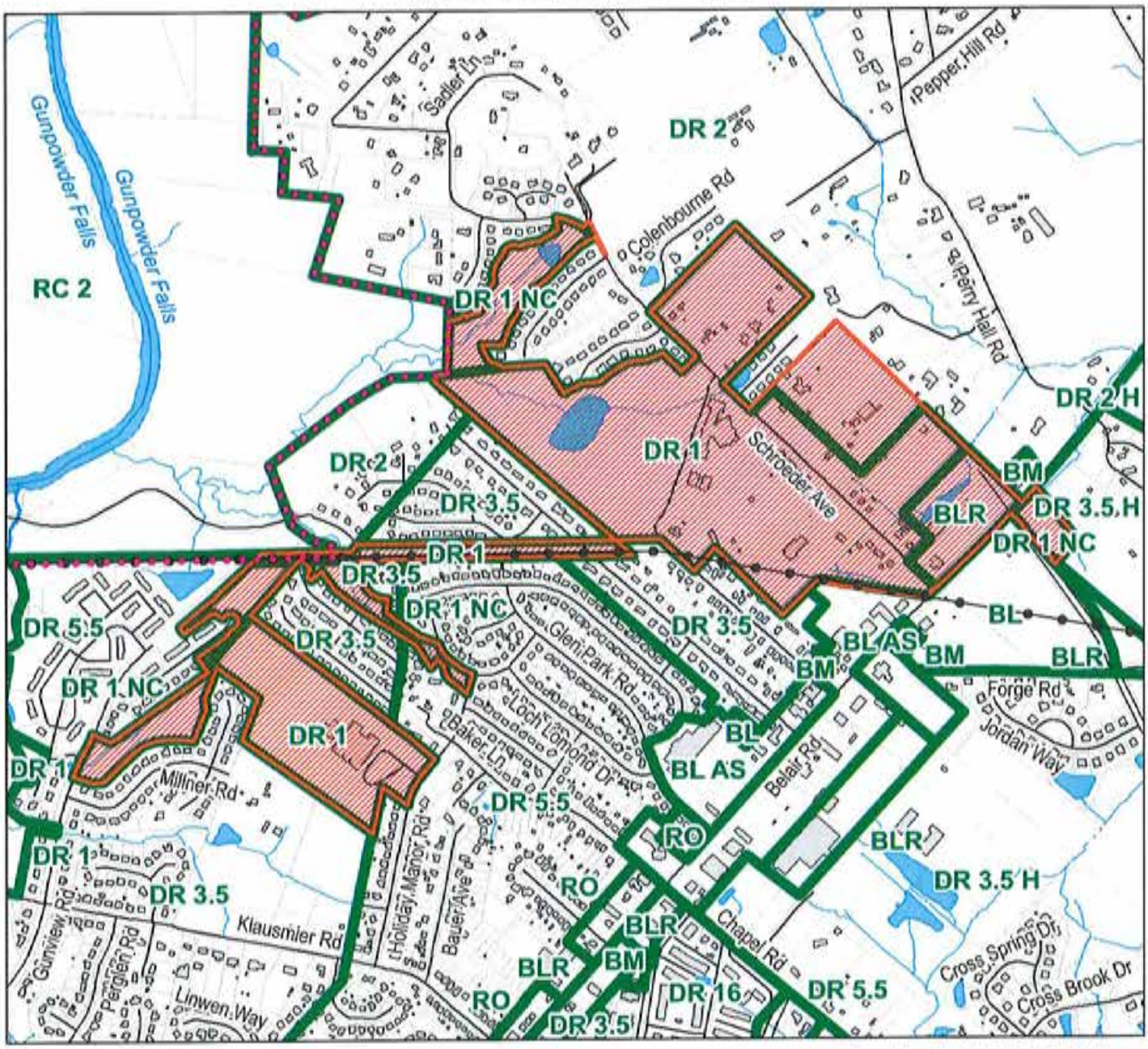

Iteration: COUNTY COUNCIL/5

Tracking#: CZMP16-00279

Zone	District	Acreage
DR 1	NC	20.80
DR 2		11.05
DR 1		102.60
RC 2		0.02
BLR		7.82
DR 3.5		0.01
BL		0.27

Total Acreage: 142.57

Legend

Zoning Boundary

Issue Boundary

Publication Date: August 29, 2016
Publication Agency: Department of Planning
Projection/Datum: Maryland State Plane,
FIPS 1900, NAD 1983/91 HARN, US Foot

1,000 0 1,000 Feet

1 inch = 1,000 feet

CZMP 2016 - Issue Map
Issue Number: 5-057

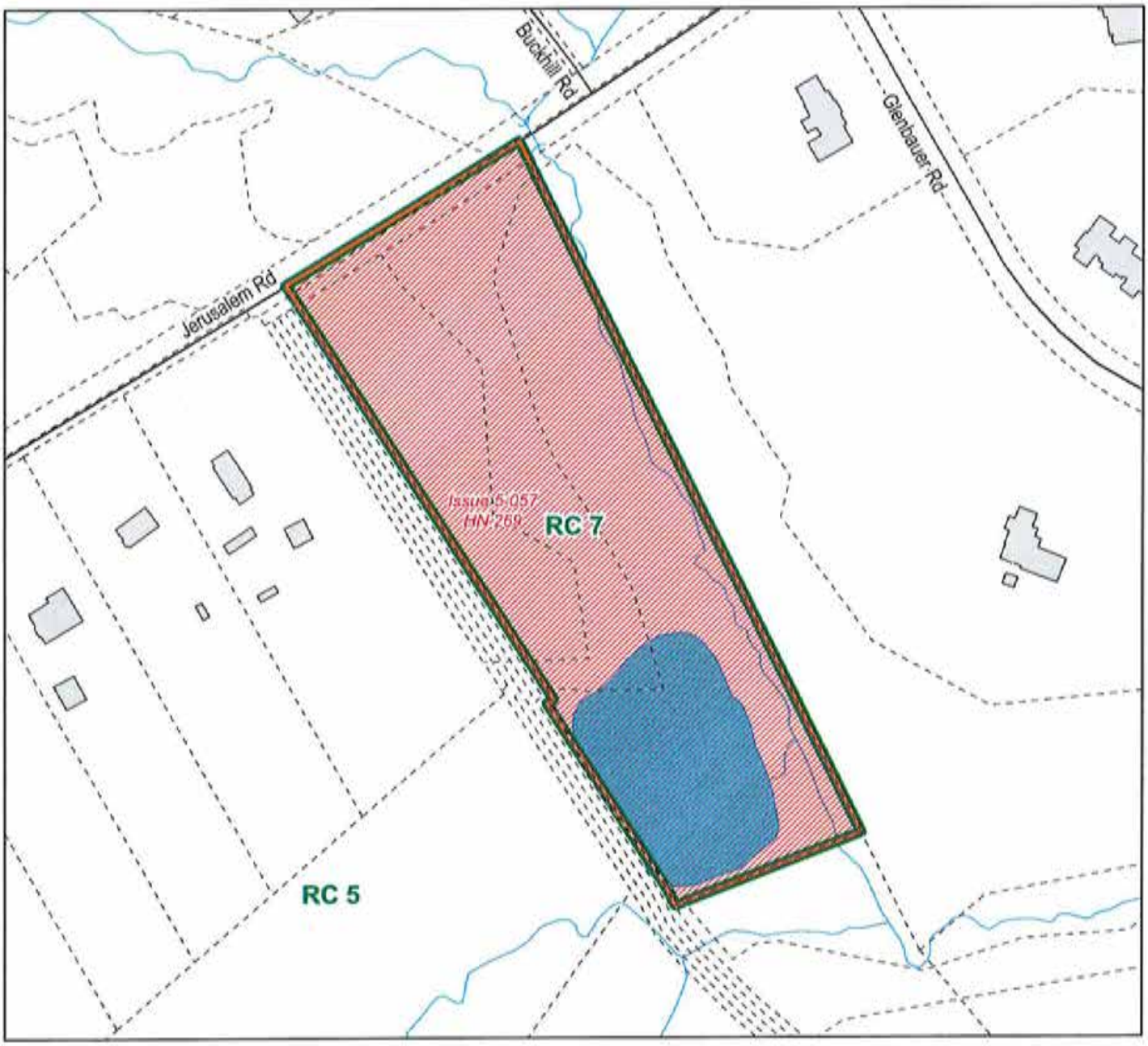

Iteration: COUNTY COUNCIL/1

Tracking#: CZMP16-00269

Legend

Zoning Boundary

Issue Boundary

Zone	District	Acreage
RC 7		6.67

Total Acreage: 6.67

Publication Date: August 15, 2016
Publication Agency: Department of Planning
Projection/Datum: Maryland State Plane,
FIPS 1900, NAD 1983/91 HARN, US Foot

200 0 200 Feet

1 inch = 200 feet

N W E S

CZMP 2016 - Issue Map
Issue Number: 5-058

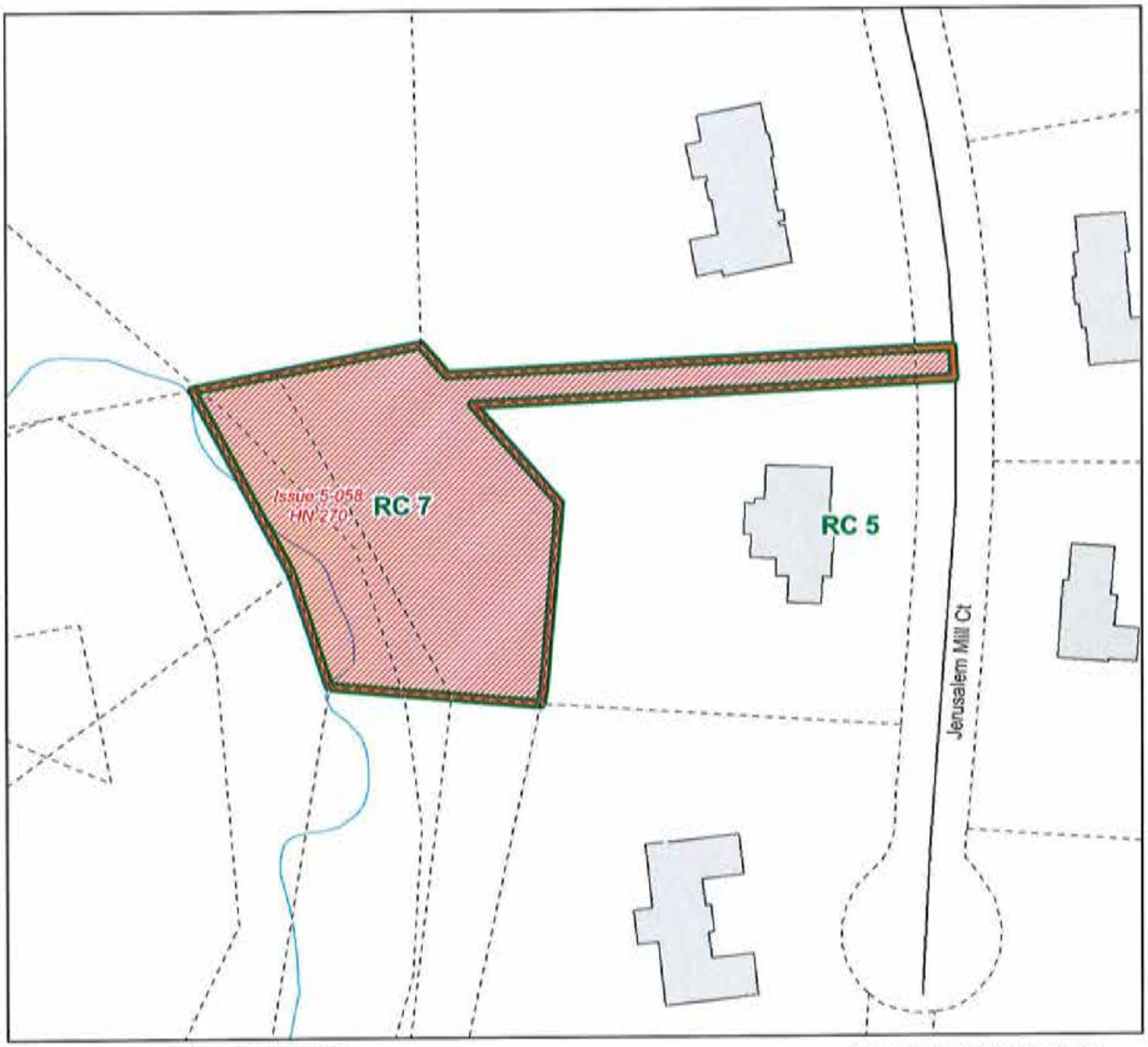

Iteration: COUNTY COUNCIL/1

Tracking#: CZMP16-00270

Legend
Zoning Boundary
Issue Boundary

Zone	District	Acreage
RC 7		0.98

Total Acreage: 0.98

Publication Date: August 15, 2016
Publication Agency: Department of Planning
Projection/Datum: Maryland State Plane,
FIPS 1900, NAD 1983/91 HARN, US Foot

100 0 100 Feet
1 inch = 100 feet

CZMP 2016 - Issue Map
Issue Number: 5-059

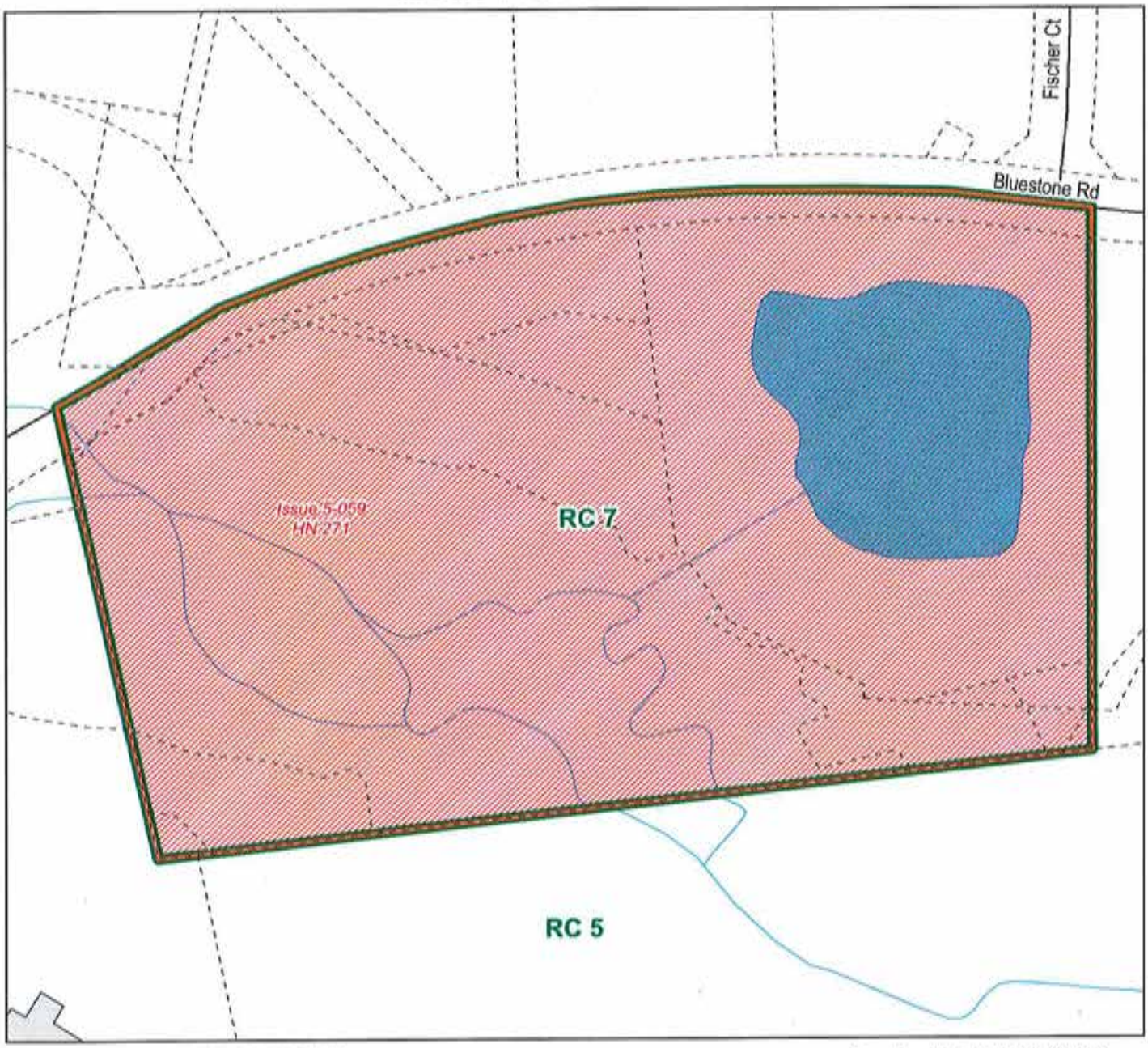

Iteration: COUNTY COUNCIL/1

Tracking#: CZMP16-00271

Legend

Zoning Boundary

Issue Boundary

Zone	District	Acreage
RC 7		5.39

Total Acreage: 5.39

Publication Date: August 15, 2016
Publication Agency: Department of Planning
Projection/Datum: Maryland State Plane,
FIPS 1900, NAD 1983/91 HARN, US Foot

100 0 100 Feet

1 inch = 100 feet

N W E S

CZMP 2016 - Issue Map
Issue Number: 5-060

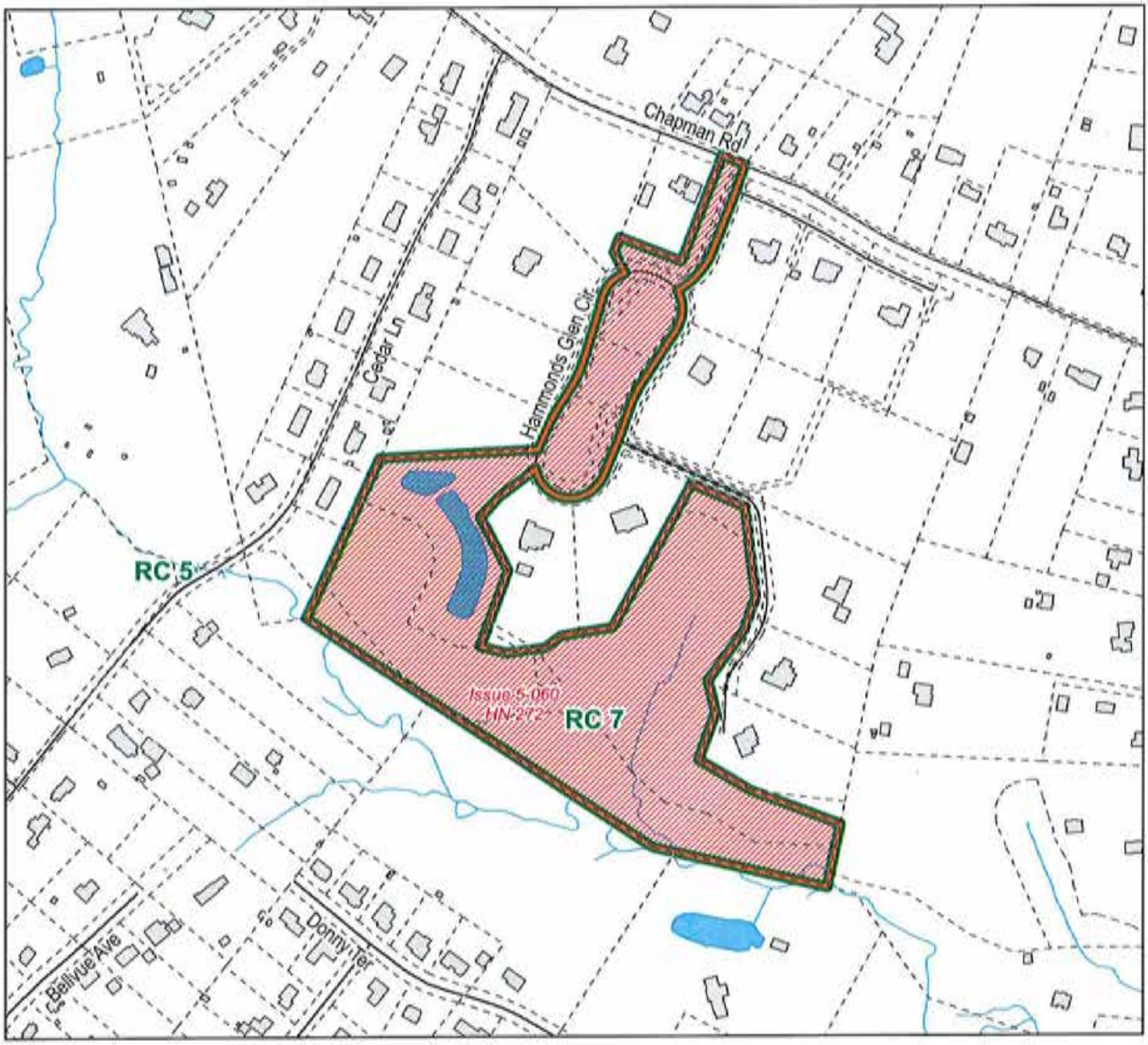

Iteration: COUNTY COUNCIL/1

Tracking#: CZMP16-00272

Legend

Zoning Boundary

Issue Boundary

Zone	District	Acreage
RC 7		18.23

Total Acreage: 18.23

Publication Date: August 15, 2016
Publication Agency: Department of Planning
Projection/Datum: Maryland State Plane,
FIPS 1900, NAD 1983/91 HARN, US Foot

400 0 400 Feet

1 inch = 400 feet

CZMP 2016 - Issue Map
Issue Number: 5-061

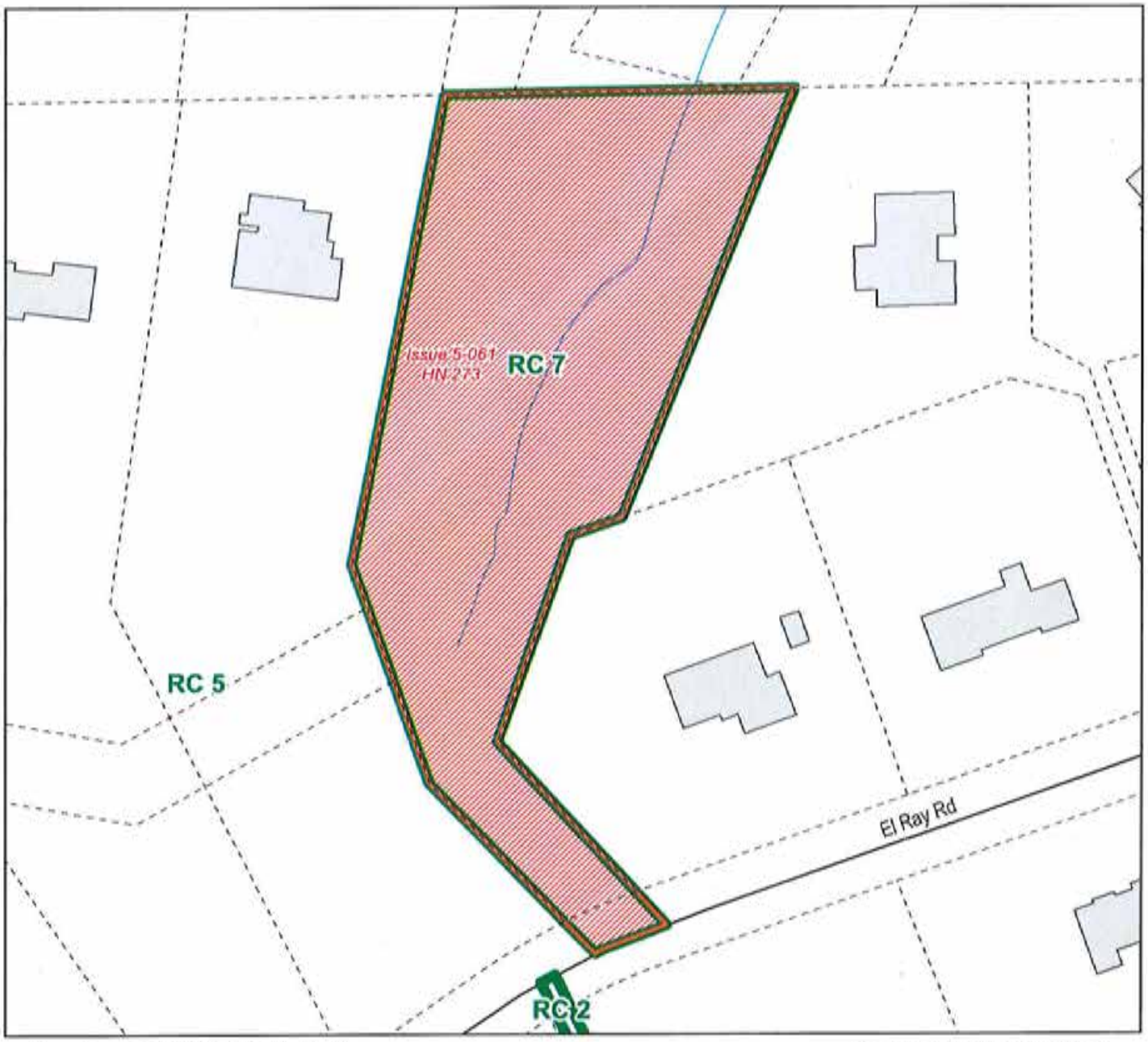

Iteration: COUNTY COUNCIL/1

Tracking#: CZMP16-00273

Legend
Zoning Boundary
Issue Boundary

Zone	District	Acreage
RC 7		1.77

Total Acreage: 1.77

Publication Date: August 15, 2016
Publication Agency: Department of Planning
Projection/Datum: Maryland State Plane,
FIPS 1900, NAD 1983/91 HARN, US Foot

100 0 100 Feet

1 inch = 100 feet

CZMP 2016 - Issue Map
Issue Number: 5-062

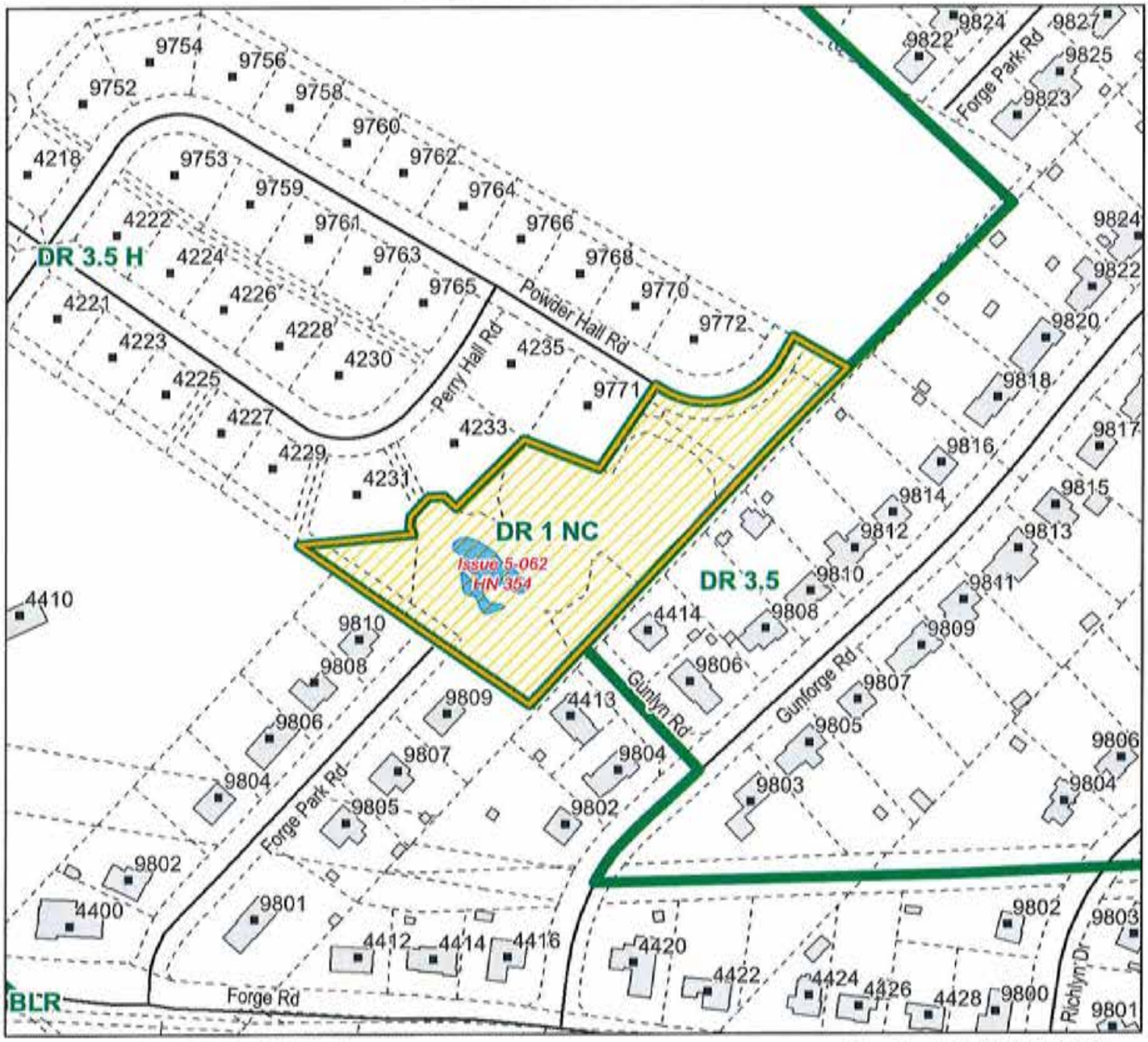

Iteration: COUNTY COUNCIL/1

Tracking#: CZMP16-00354

Legend

Zoning Boundary

Issue Boundary

Zone	District	Acreage
DR 1	NC	2.60

Total Acreage: 2.60

Publication Date: July 28, 2016
Publication Agency: Department of Planning
Projection/Datum: Maryland State Plane,
FIPS 1900, NAD 1983/91 HARN, US Foot

200 0 200 Feet

1 inch = 200 feet

CZMP 2016 - Issue Map
Issue Number: 5-063

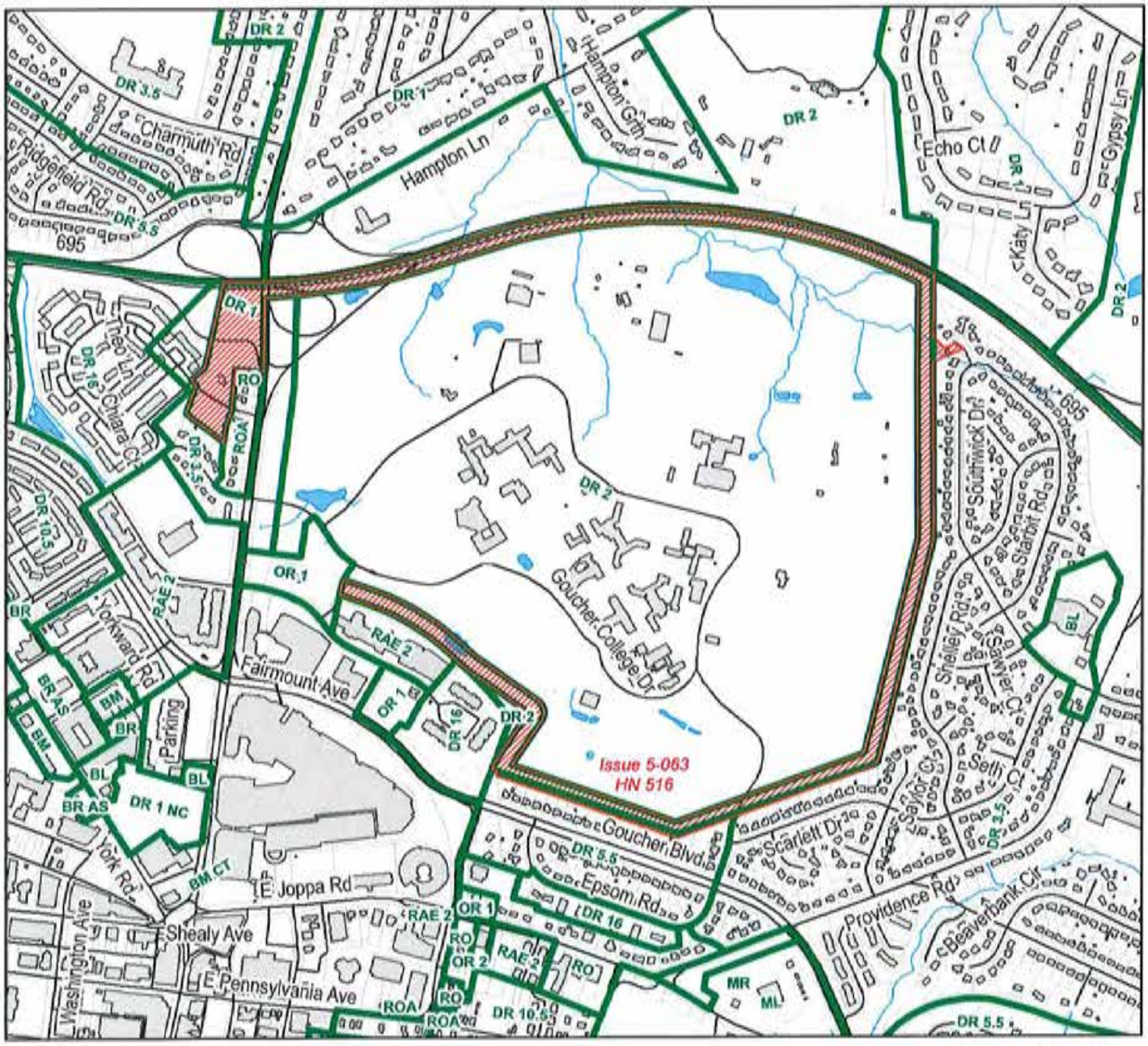

Iteration: COUNTY COUNCIL/1

Tracking#: CZMP16-00516

Legend

Zoning Boundary

Issue Boundary

Zone	District	Acreage
DR 1		32.42
DR 3.5		0.76
DR 5.5		1.15

Total Acreage: 34.33

Publication Date: August 16, 2016
Publication Agency: Department of Planning
Projection/Datum: Maryland State Plane,
FIPS 1900, NAD 1983/91 HARN, US Foot

1,000 0 1,000 Feet

1 inch = 1,000 feet

CZMP 2016 - Issue Map
Issue Number: 5-064

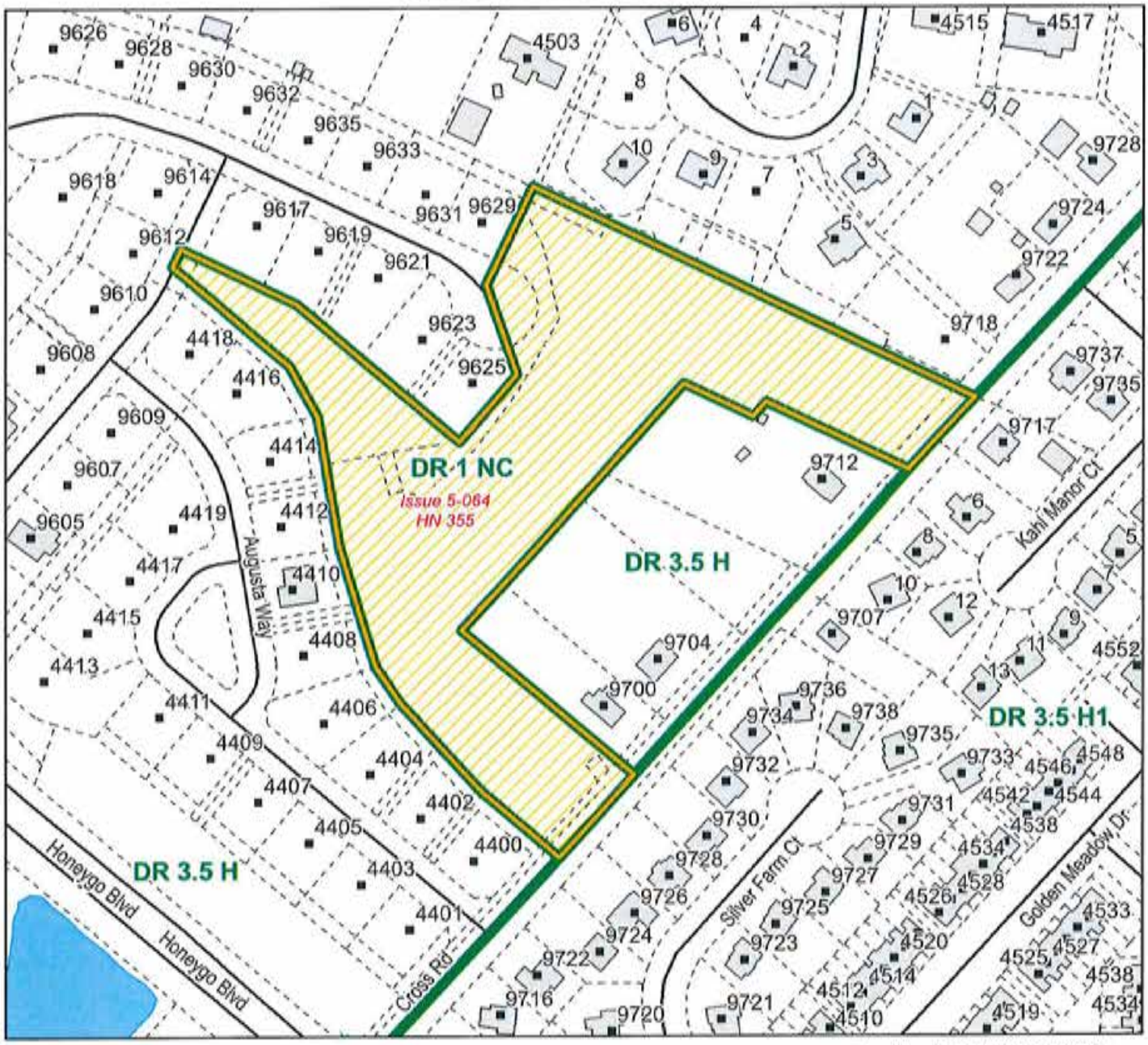

Iteration: COUNTY COUNCIL/1

Tracking#: CZMP16-00355

Legend

Zoning Boundary

Issue Boundary

Zone	District	Acreage
DR 1	NC	5.72

Total Acreage: 5.72

Publication Date: July 28, 2016
Publication Agency: Department of Planning
Projection/Datum: Maryland State Plane,
FIPS 1900, NAD 1983/91 HARN, US Foot

200 0 200 Feet

1 inch = 200 feet

CZMP 2016 - Issue Map
Issue Number: 5-065

Iteration: COUNTY COUNCIL/1

Tracking#: CZMP16-00585

Legend

Zoning Boundary

Issue Boundary

Zone	District	Acreage
DR 1	NC	12.23
DR 5.5		0.29

Total Acreage: 12.52

Publication Date: July 28, 2016
Publication Agency: Department of Planning
Projection/Datum: Maryland State Plane,
FIPS 1900, NAD 1983/91 HARN, US Foot

400 0 400 Feet

1 inch = 400 feet

N W E S

CZMP 2016 - Issue Map
Issue Number: 5-066

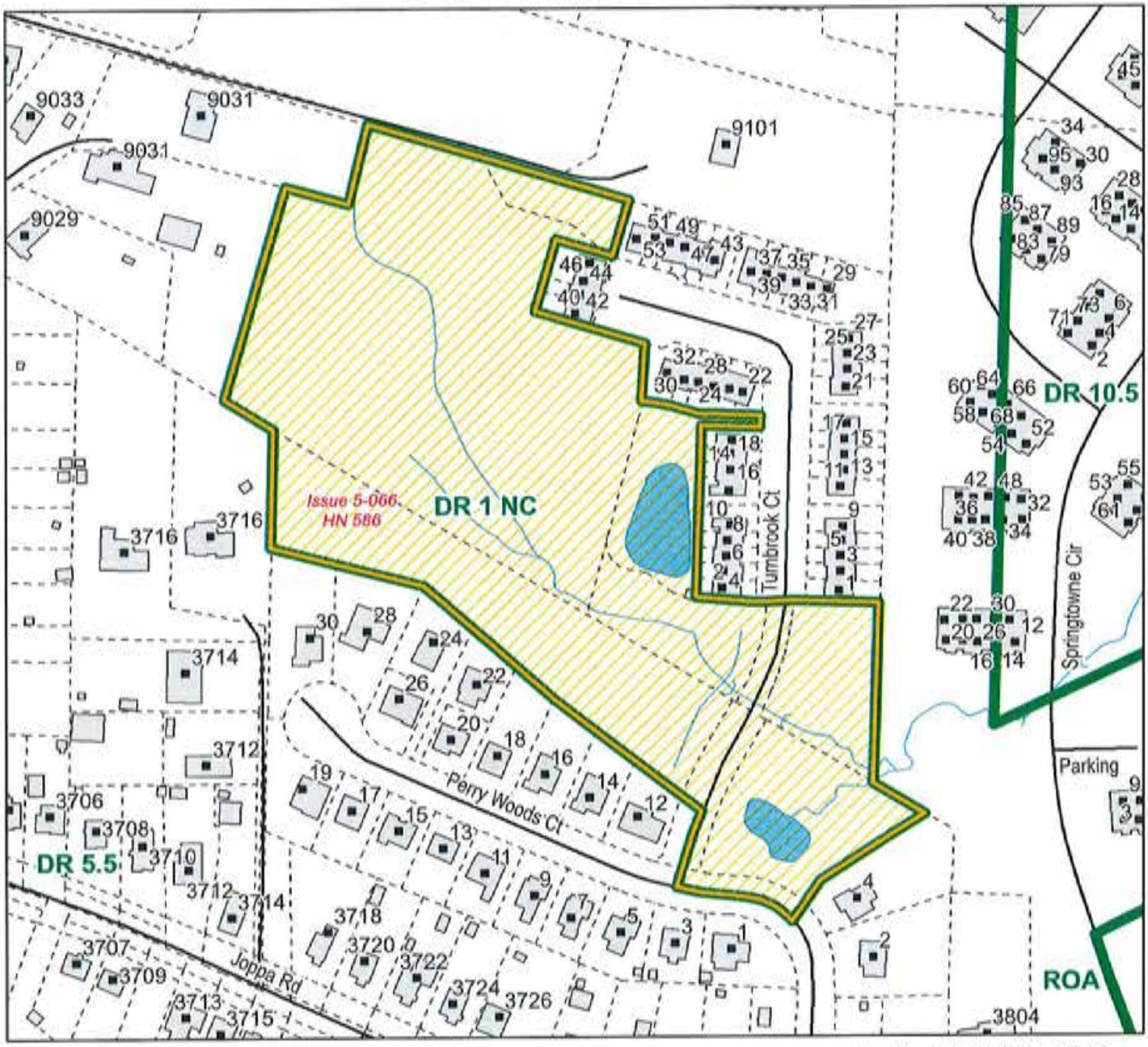

Iteration: COUNTY COUNCIL/1

Tracking#: CZMP16-00586

Legend

Zoning Boundary

Issue Boundary

Zone	District	Acreage
DR 1	NC	9.22

Total Acreage: 9.22

Publication Date: July 28, 2016
Publication Agency: Department of Planning
Projection/Datum: Maryland State Plane,
FIPS 1900, NAD 1983/91 HARN, US Foot

200 0 200 Feet

1 inch = 200 feet

CZMP 2016 - Issue Map
Issue Number: 5-067

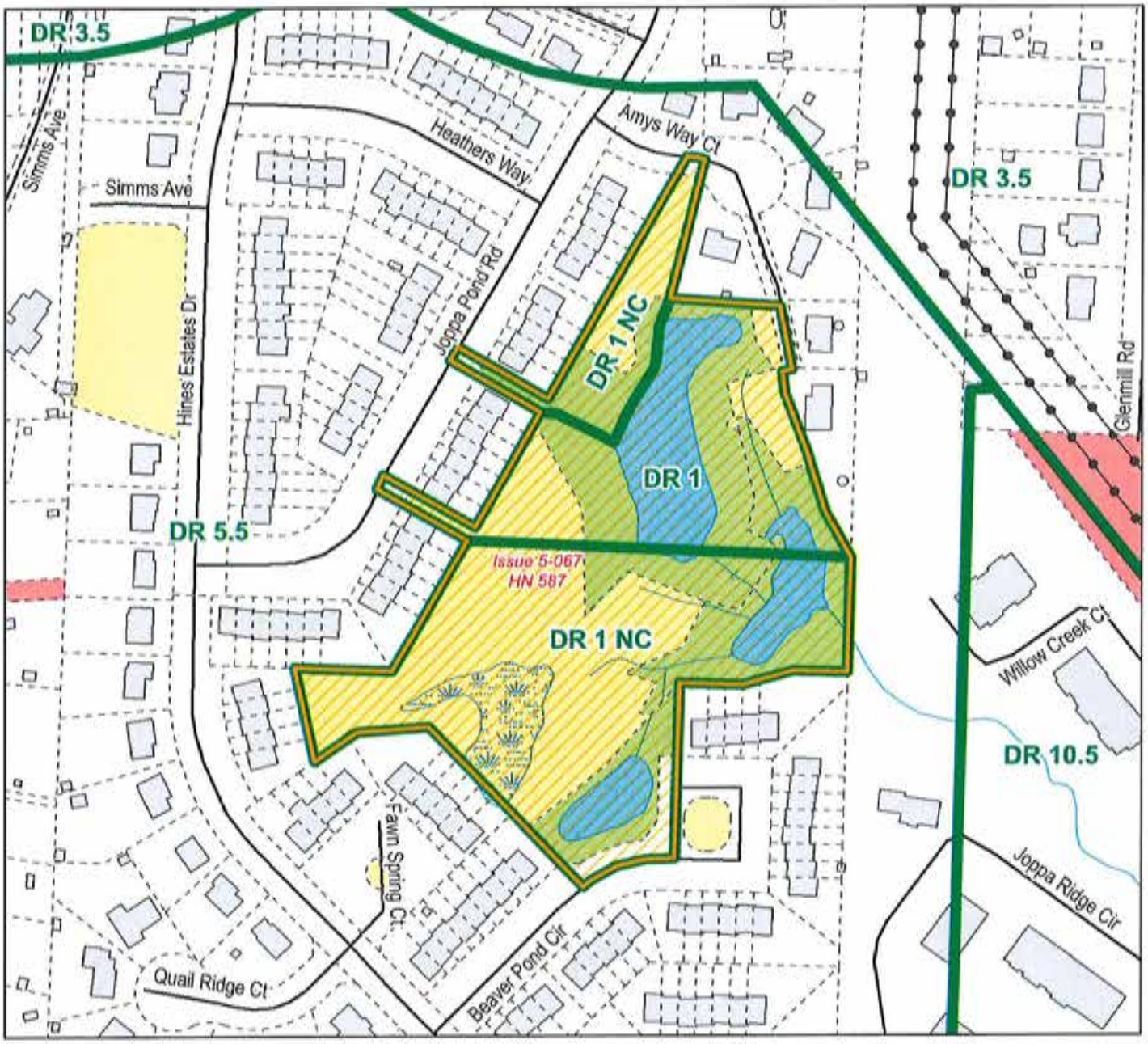

Iteration: COUNTY COUNCIL/1

Tracking#: CZMP16-00587

Legend

- Zoning Boundary
- Issue Boundary
- NULL Tax Accounts
- HOA
- Public Property

Zone	District	Acreage
DR 1	NC	4.50
DR 1		2.22

Total Acreage: 6.72

Publication Date: July 27, 2016
Publication Agency: Department of Planning
Projection/Datum: Maryland State Plane,
FIPS 1900, NAD 1983/91 HARN, US Foot

200 0 200 Feet

1 inch = 200 feet

CZMP 2016 - Issue Map
Issue Number: 5-068

Iteration: COUNTY COUNCIL/1

Tracking#: CZMP16-00591

Legend

Zoning Boundary

Issue Boundary

Zone	District	Acreage
DR 1	NC	2.33

Total Acreage: 2.33

Publication Date: July 28, 2016
Publication Agency: Department of Planning
Projection/Datum: Maryland State Plane,
FIPS 1900, NAD 1983/91 HARN, US Foot

200 0 200 Feet

1 inch = 200 feet

CZMP 2016 - Issue Map
Issue Number: 5-069

Iteration: COUNTY COUNCIL/1

Tracking#: CZMP16-00596

Legend

Zoning Boundary

Issue Boundary

Zone	District	Acreage
DR 1	NC	0.88

Total Acreage: 0.88

Publication Date: July 29, 2016
Publication Agency: Department of Planning
Projection/Datum: Maryland State Plane,
FIPS 1900, NAD 1983/91 HARN, US Foot

100 0 100 Feet

1 inch = 100 feet

CZMP 2016 - Issue Map
Issue Number: 5-070

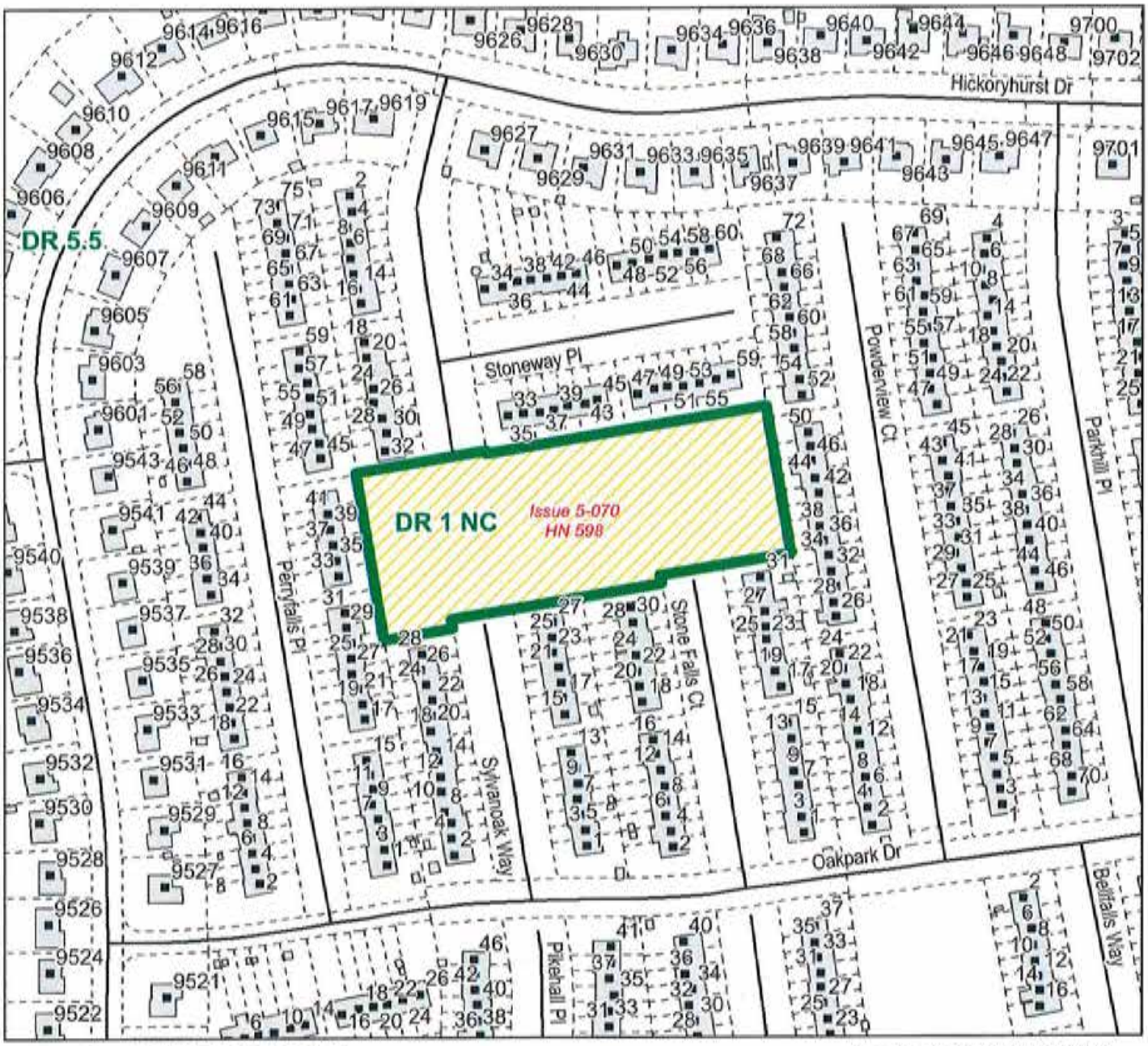

Iteration: COUNTY COUNCIL/1

Tracking#: CZMP16-00598

Legend

Zoning Boundary

Issue Boundary

Zone	District	Acreage
DR 1	NC	2.49

Total Acreage: 2.49

Publication Date: July 29, 2016
Publication Agency: Department of Planning
Projection/Datum: Maryland State Plane,
FIPS 1900, NAD 1983/91 HARN, US Foot

200 0 200 Feet

1 inch = 200 feet

CZMP 2016 - Issue Map
Issue Number: 5-071

Iteration: COUNTY COUNCIL/1

Tracking#: CZMP16-00600

Legend

Zoning Boundary

Issue Boundary

Zone	District	Acreage
DR 1	NC	2.34

Total Acreage: 2.34

Publication Date: July 29, 2016
Publication Agency: Department of Planning
Projection/Datum: Maryland State Plane,
FIPS 1900, NAD 1983/91 HARN, US Foot

200 0 200 Feet

1 inch = 200 feet

CZMP 2016 - Issue Map
Issue Number: 5-072

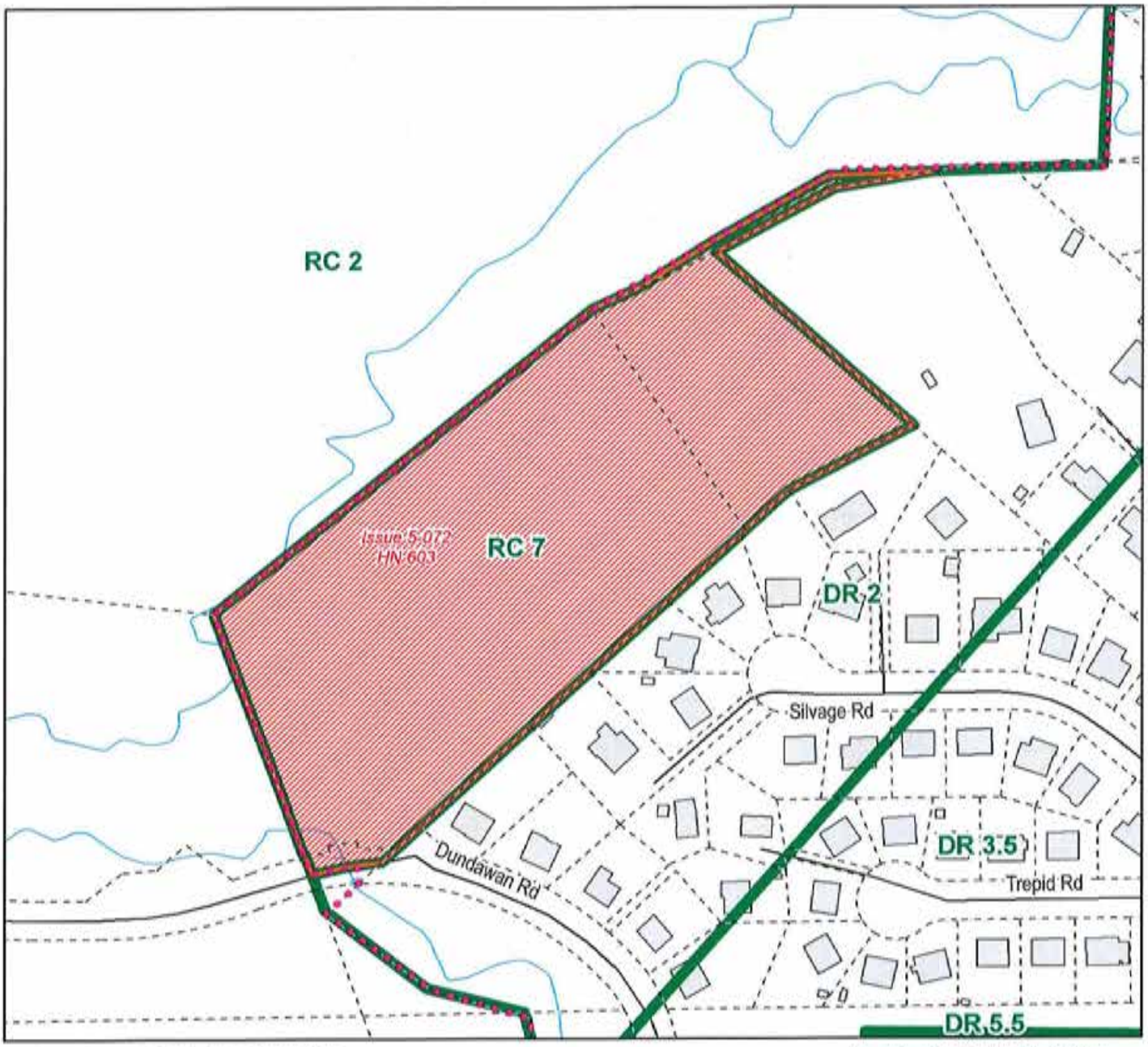

Iteration: COUNTY COUNCIL/2

Tracking#: CZMP16-00603

Legend

Zoning Boundary

Issue Boundary

Zone	District	Acreage
RC 7		7.31

Total Acreage: 7.31

Publication Date: September 02, 2016
Publication Agency: Department of Planning
Projection/Datum: Maryland State Plane,
FIPS 1900, NAD 1983/91 HARN, US Foot

200 0 200 Feet

1 inch = 200 feet

CZMP 2016 - Issue Map
Issue Number: 5-073

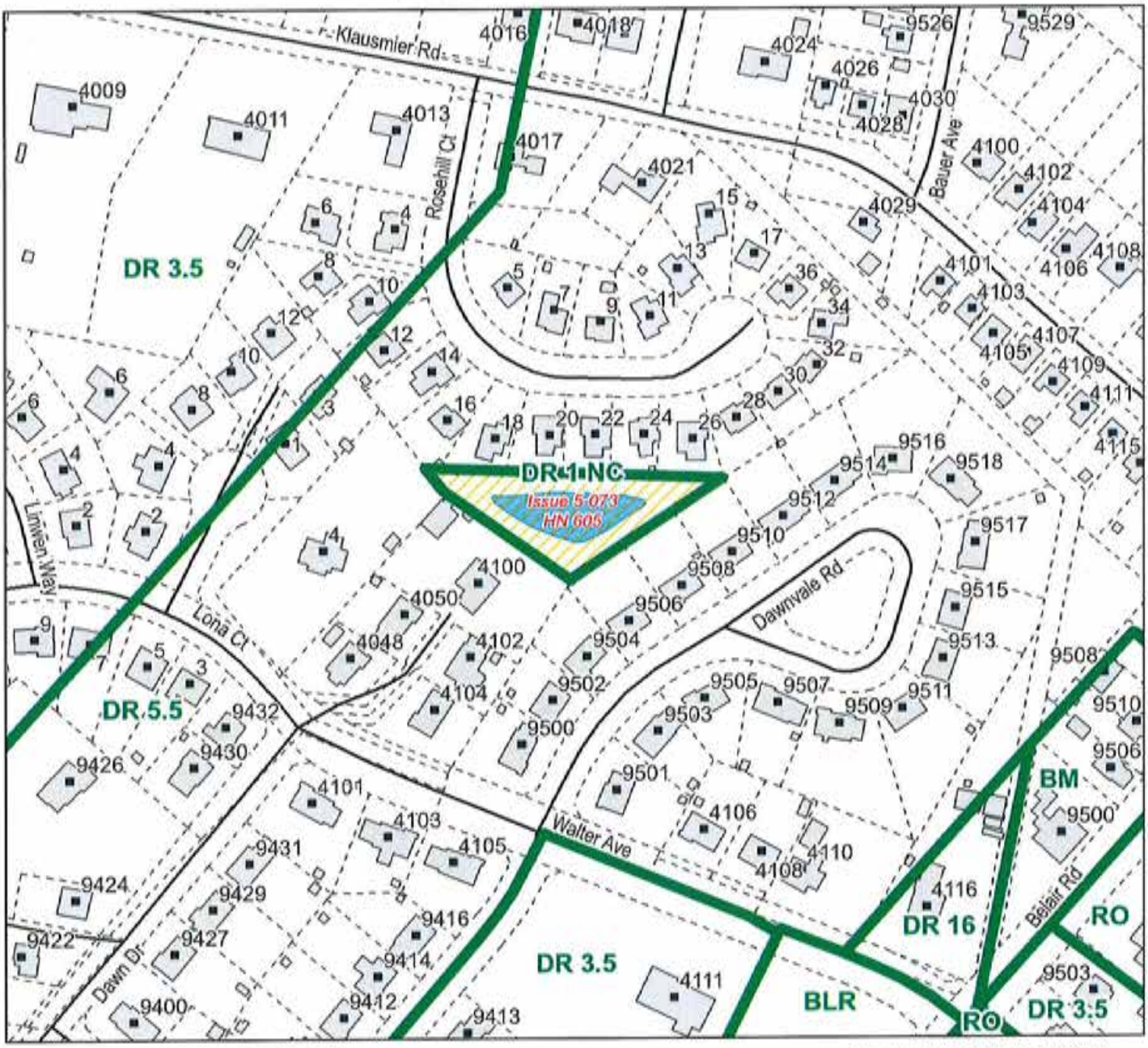

Iteration: COUNTY COUNCIL/1

Tracking#: CZMP16-00605

Legend

Zoning Boundary

Issue Boundary

Zone	District	Acreage
DR 1	NC	0.63

Total Acreage: 0.63

Publication Date: July 29, 2016
Publication Agency: Department of Planning
Projection/Datum: Maryland State Plane,
FIPS 1900, NAD 1983/91 HARN, US Foot

200 0 200 Feet

1 inch = 200 feet

CZMP 2016 - Issue Map
Issue Number: 5-074

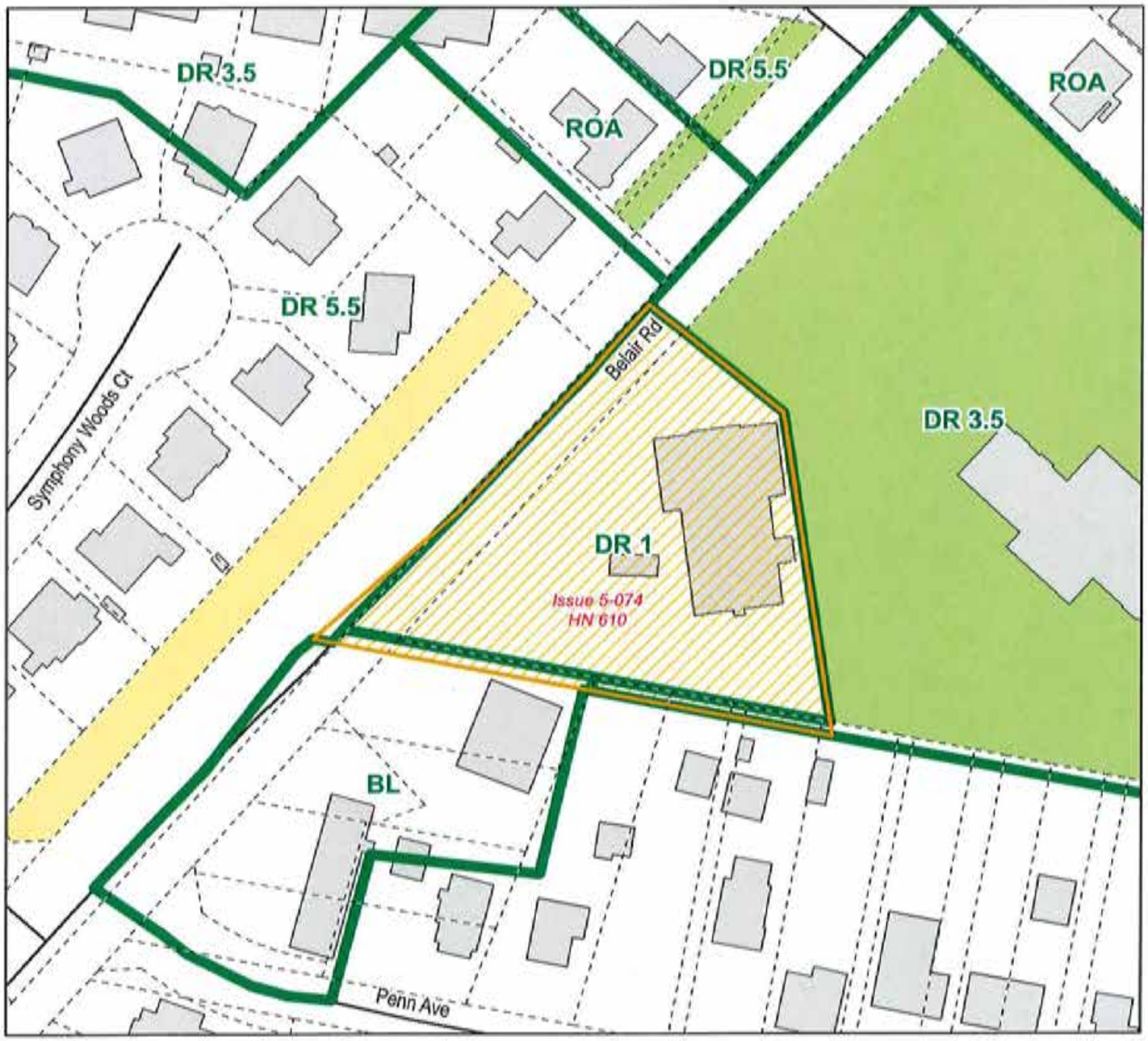

Iteration: COUNTY COUNCIL/1

Tracking#: CZMP16-00610

Zone	District	Acreage
DR 1		1.05
DR 3.5		0.03
BL		0.04
DR 5.5		0.01

Total Acreage: 1.13

Legend

- Zoning Boundary
- Issue Boundary
- NULL Tax Accounts
- HOA
- Public Property

Publication Date: June 27, 2016
Publication Agency: Department of Planning
Projection/Datum: Maryland State Plane,
FIPS 1900, NAD 1983/91 HARN, US Foot

100 0 100 Feet

1 inch = 100 feet

N W E S

CZMP 2016 - Issue Map
Issue Number: 5-075

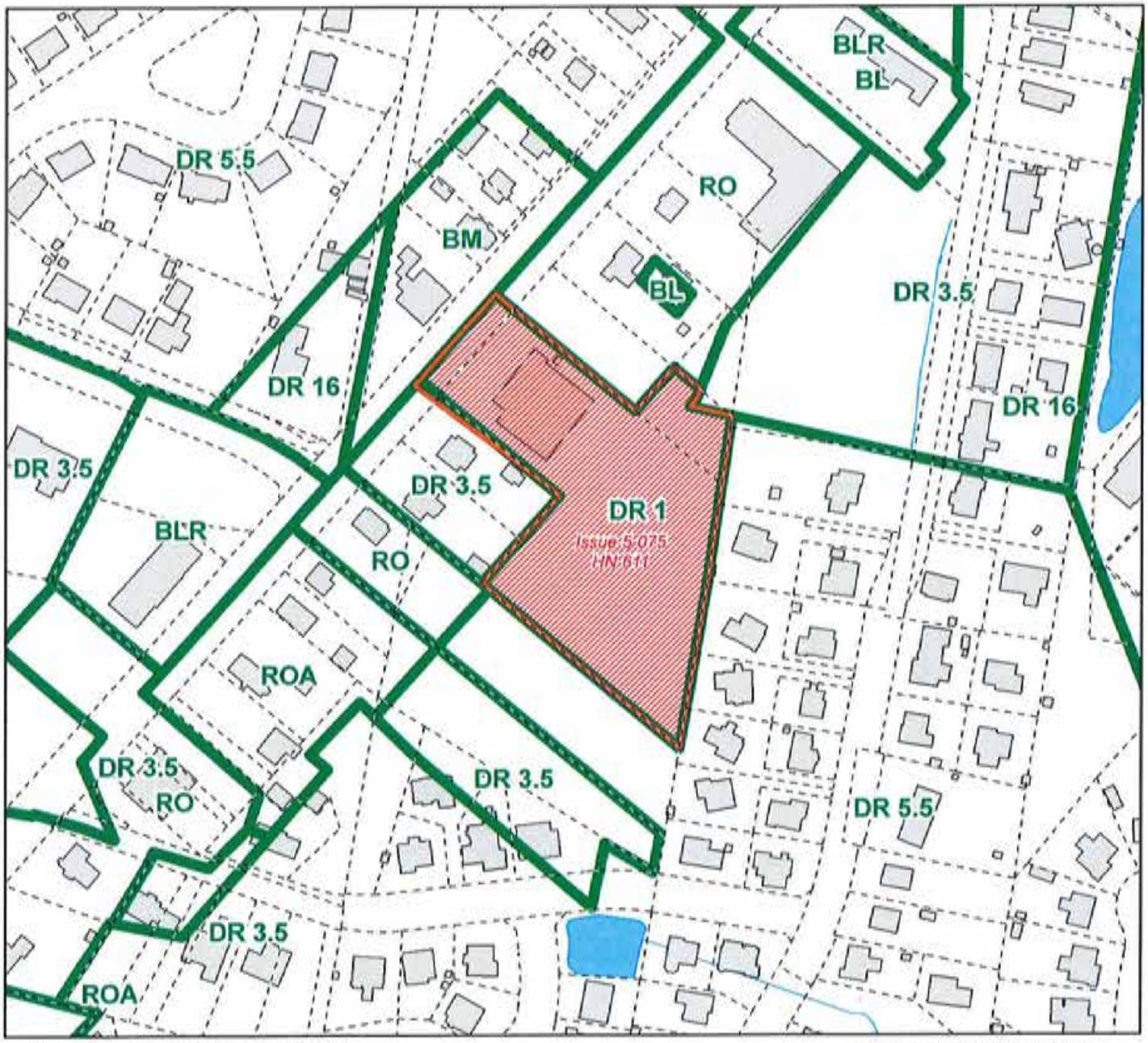

Iteration: COUNTY COUNCIL/1

Tracking#: CZMP16-00611

Legend

Zoning Boundary

Issue Boundary

Zone	District	Acreage
DR 1		2.61
DR 3.5		0.03

Total Acreage: 2.64

Publication Date: August 15, 2016
Publication Agency: Department of Planning
Projection/Datum: Maryland State Plane,
FIPS 1900, NAD 1983/91 HARN, US Foot

200 0 200 Feet

1 inch = 200 feet

CZMP 2016 - Issue Map
Issue Number: 5-076

Iteration: COUNTY COUNCIL/1

Tracking#: CZMP16-00612

Legend

Zoning Boundary

Issue Boundary

Zone	District	Acreage
DR 1		1.01
DR 3.5		0.08

Total Acreage: 1.09

Publication Date: August 15, 2016
Publication Agency: Department of Planning
Projection/Datum: Maryland State Plane,
FIPS 1900, NAD 1983/91 HARN, US Foot

100 0 100 Feet

1 inch = 100 feet

CZMP 2016 - Issue Map
Issue Number: 5-077

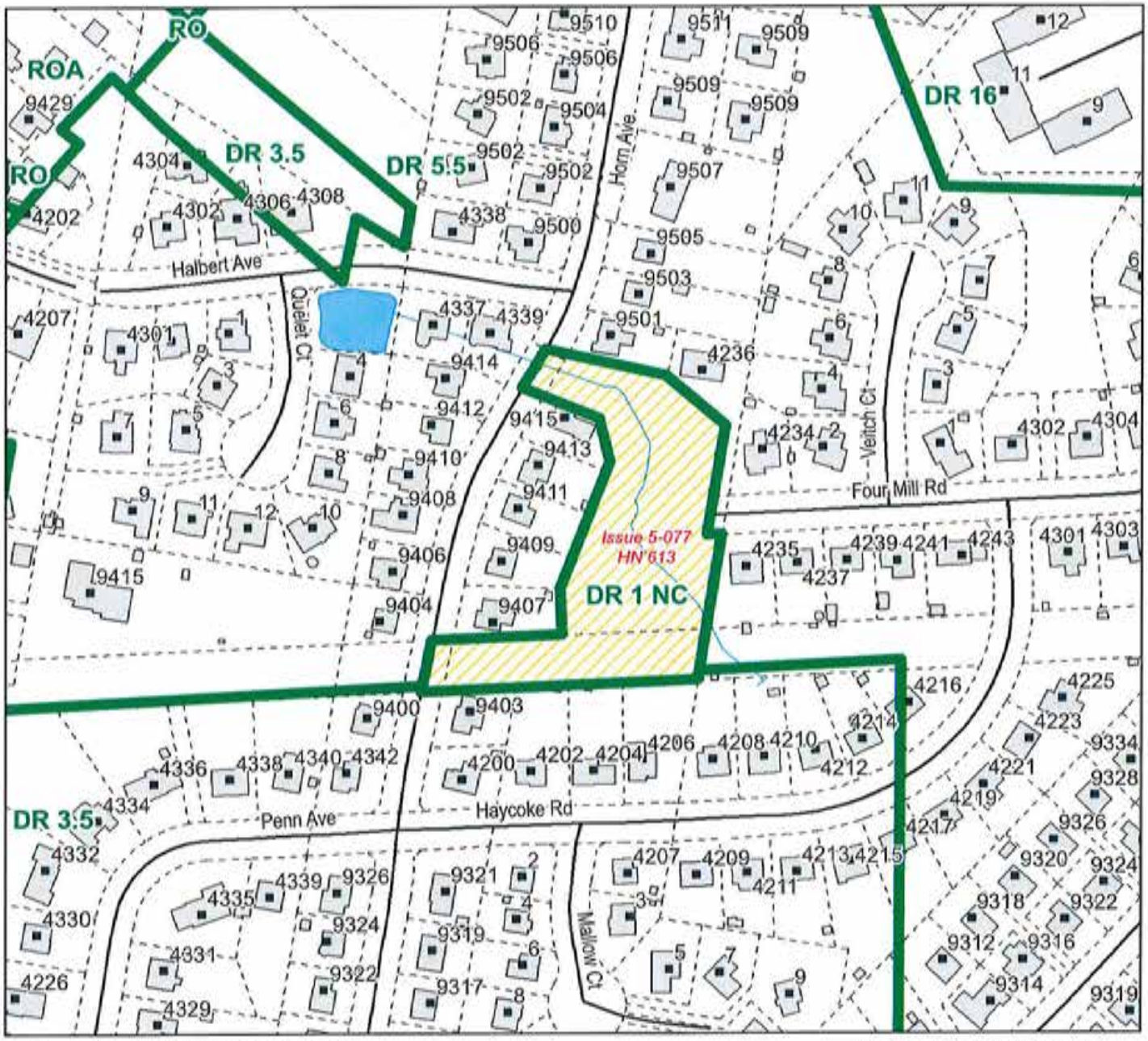

Iteration: COUNTY COUNCIL/1

Tracking#: CZMP16-00613

Legend

Zoning Boundary

Issue Boundary

Zone	District	Acreage
DR 1	NC	1.90

Total Acreage: 1.90

Publication Date: July 29, 2016
Publication Agency: Department of Planning
Projection/Datum: Maryland State Plane,
FIPS 1900, NAD 1983/91 HARN, US Foot

200 0 200 Feet

1 inch = 200 feet

CZMP 2016 - Issue Map
Issue Number: 5-078

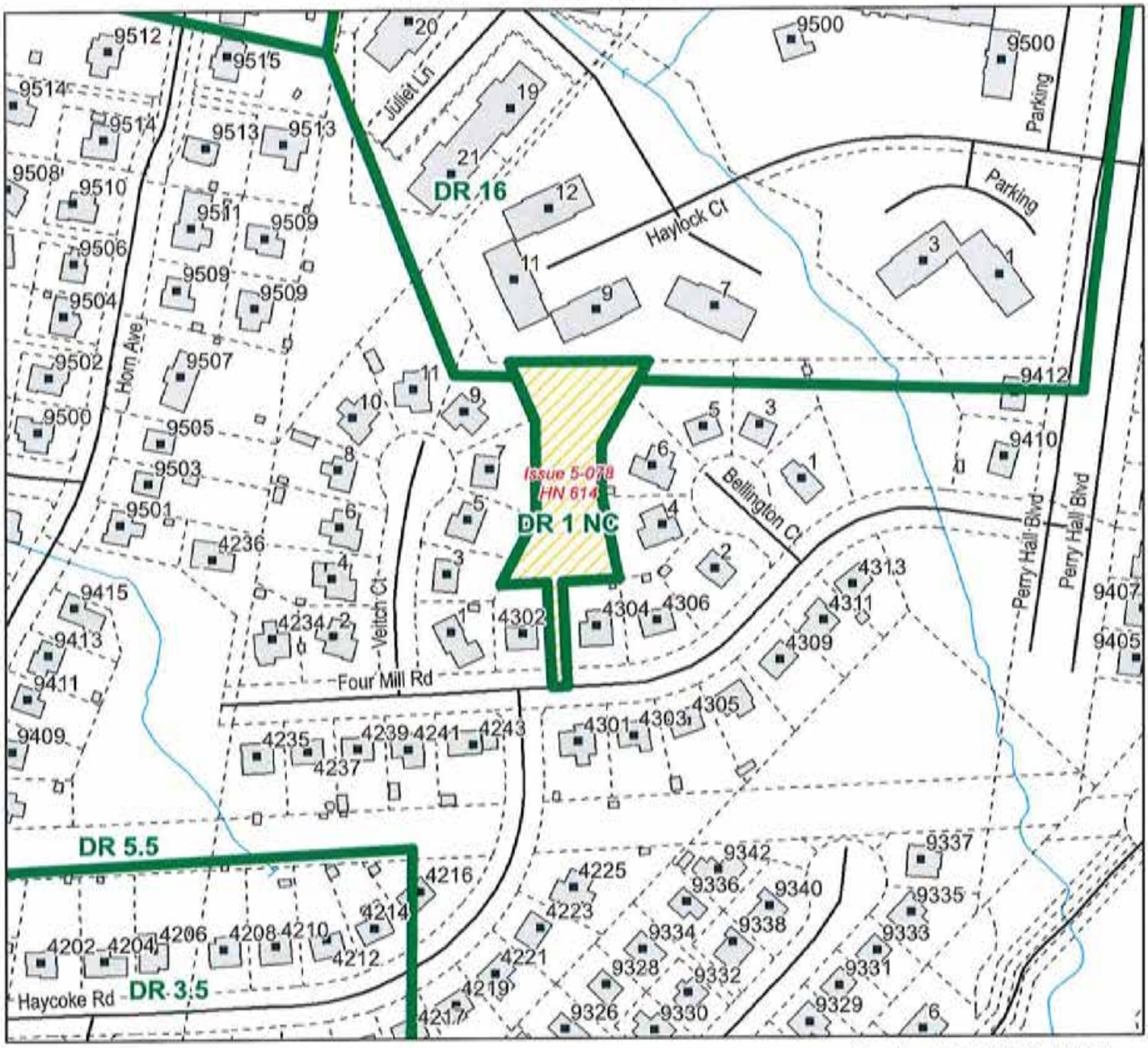

Iteration: COUNTY COUNCIL/1

Tracking#: CZMP16-00614

Legend

Zoning Boundary

Issue Boundary

Zone	District	Acreage
DR 1	NC	0.79

Total Acreage: 0.79

Publication Date: July 29, 2016
Publication Agency: Department of Planning
Projection/Datum: Maryland State Plane,
FIPS 1900, NAD 1983/91 HARN, US Foot

200 0 200 Feet

1 inch = 200 feet

CZMP 2016 - Issue Map
Issue Number: 5-079

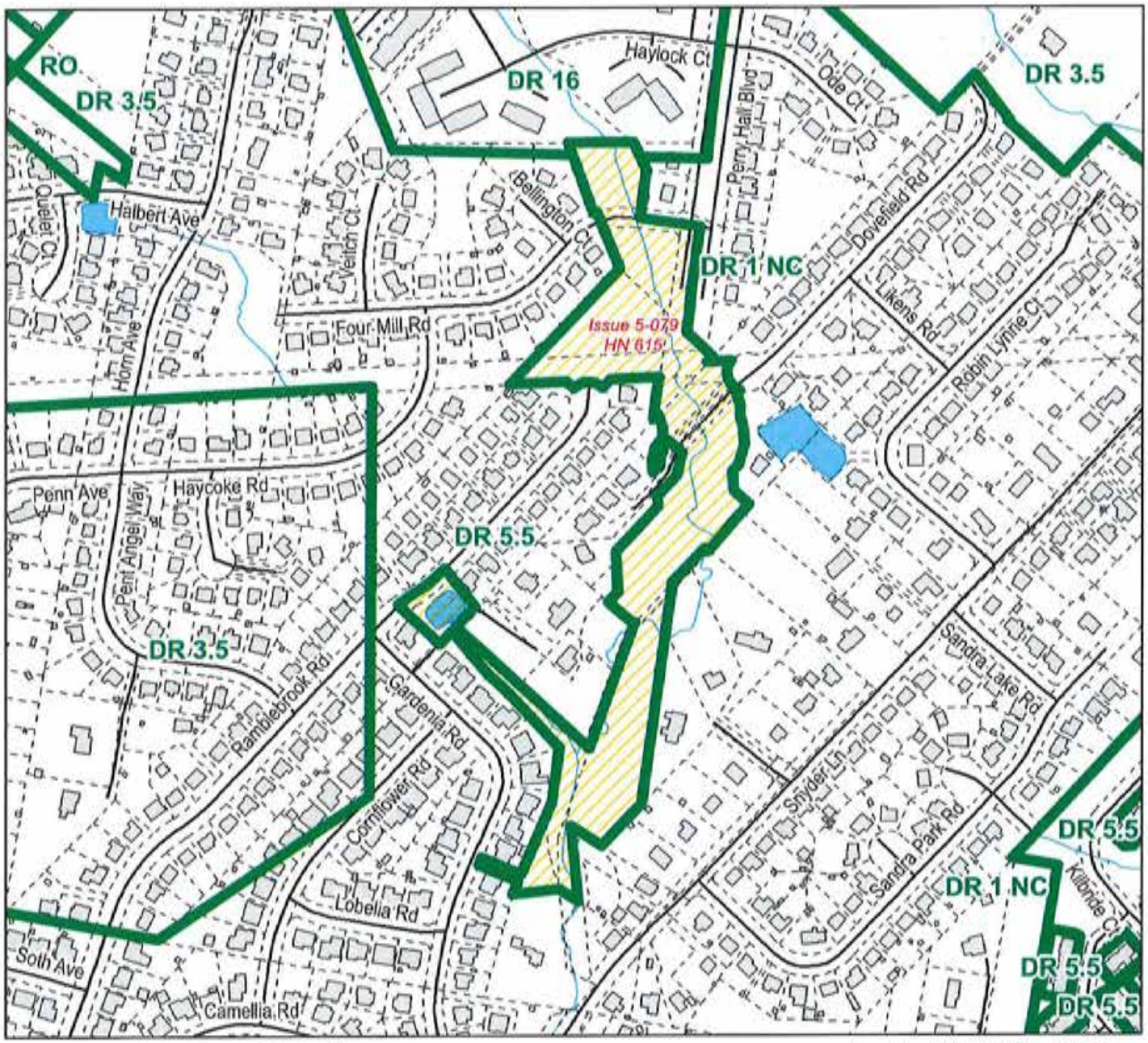

Iteration: COUNTY COUNCIL/1

Tracking#: CZMP16-00615

Legend

Zoning Boundary

Issue Boundary

Zone	District	Acreage
DR 1	NC	9.70

Total Acreage: 9.70

Publication Date: July 29, 2016
Publication Agency: Department of Planning
Projection/Datum: Maryland State Plane,
FIPS 1900, NAD 1983/91 HARN, US Foot

400 0 400 Feet

1 inch = 400 feet

CZMP 2016 - Issue Map
Issue Number: 5-080

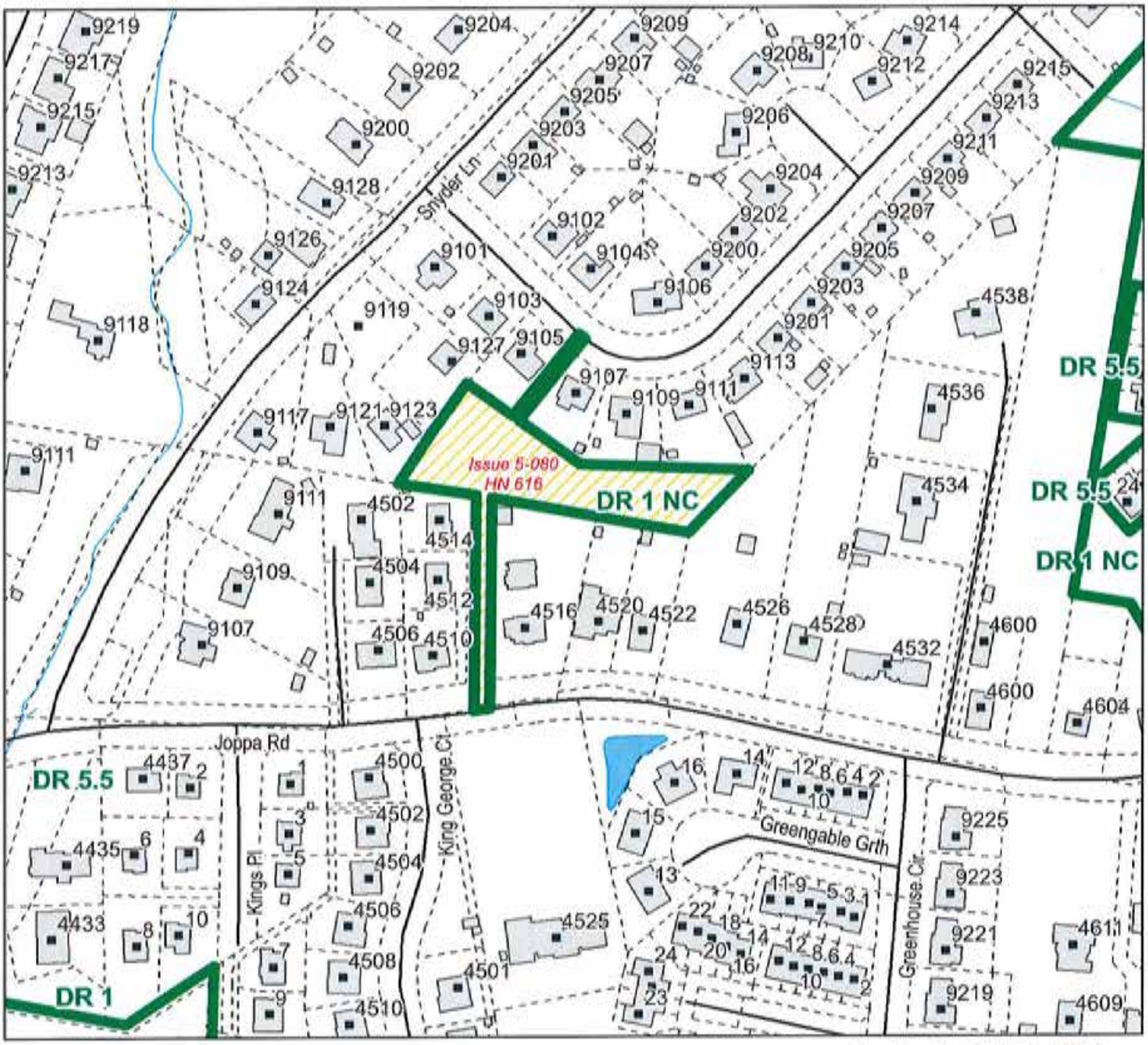

Iteration: COUNTY COUNCIL/1

Tracking#: CZMP16-00616

Legend

Zoning Boundary

Issue Boundary

Zone	District	Acreage
DR 1	NC	0.96

Total Acreage: 0.96

Publication Date: July 29, 2016
Publication Agency: Department of Planning
Projection/Datum: Maryland State Plane,
FIPS 1900, NAD 1983/91 HARN, US Foot

200 0 200 Feet

1 inch = 200 feet

CZMP 2016 - Issue Map
Issue Number: 5-081

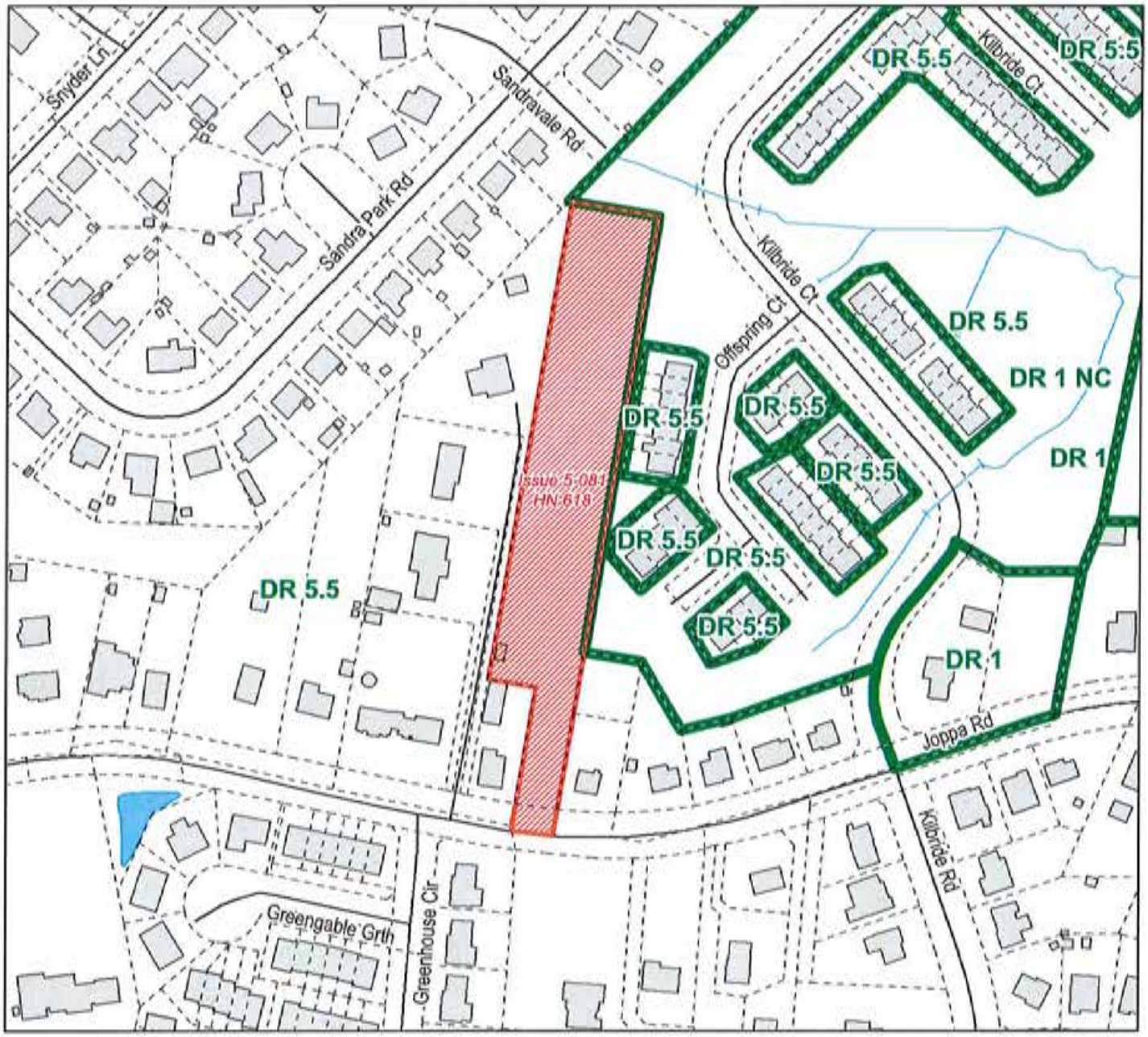

Iteration: COUNTY COUNCIL/2

Tracking#: CZMP16-00618

Legend

Zoning Boundary

Issue Boundary

Zone	District	Acreage
DR 5.5		1.90

Total Acreage: 1.90

Publication Date: September 02, 2016
Publication Agency: Department of Planning
Projection/Datum: Maryland State Plane,
FIPS 1900, NAD 1983/91 HARN, US Foot

200 0 200 Feet

1 inch = 200 feet

CZMP 2016 - Issue Map
Issue Number: 5-082

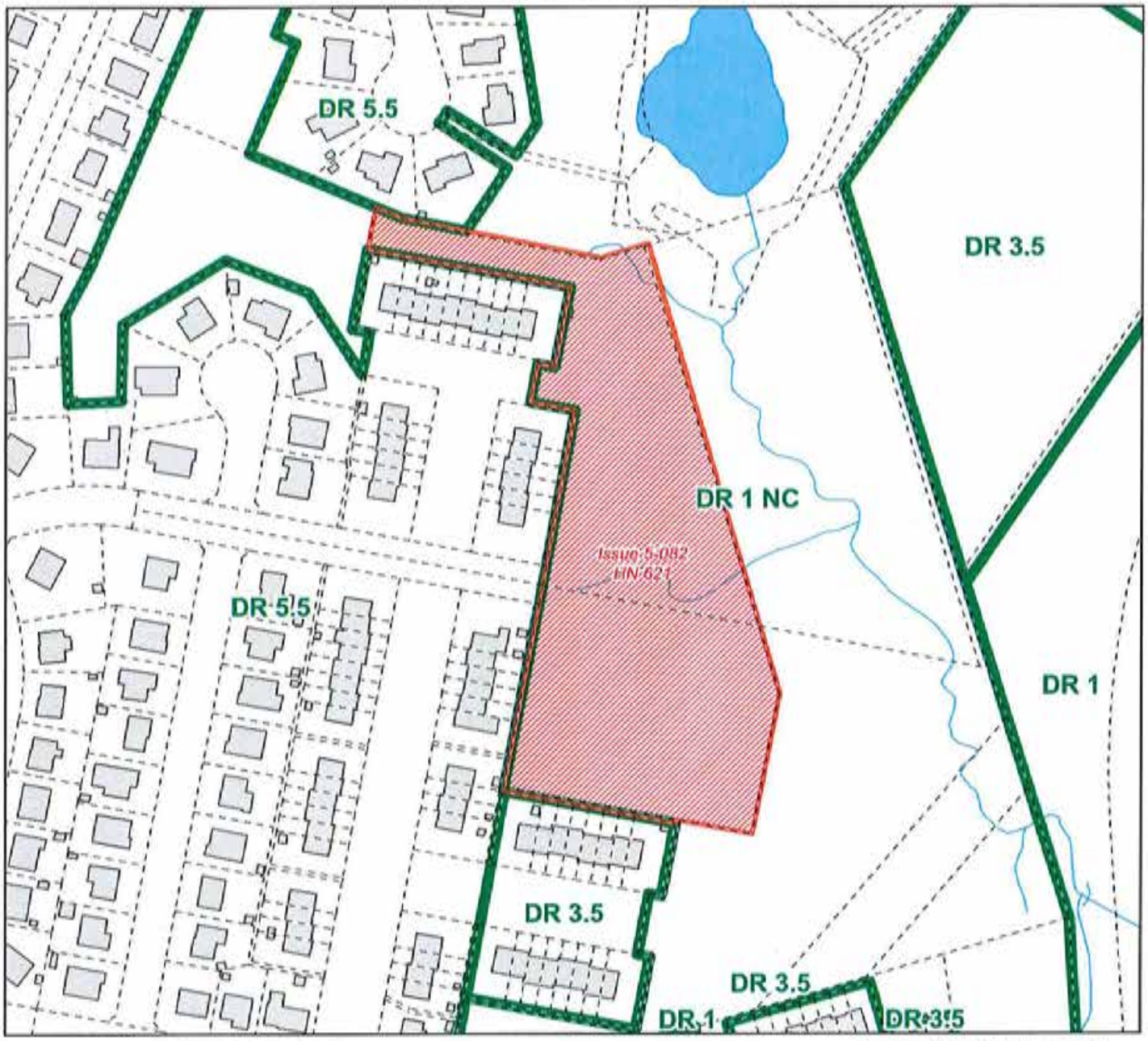

Iteration: COUNTY COUNCIL/1

Tracking#: CZMP16-00621

Legend

Zoning Boundary

Issue Boundary

Zone	District	Acreage
DR 1	NC	4.21

Total Acreage: 4.21

Publication Date: August 15, 2016
Publication Agency: Department of Planning
Projection/Datum: Maryland State Plane,
FIPS 1900, NAD 1983/91 HARN, US Foot

200 0 200 Feet

1 inch = 200 feet

CZMP 2016 - Issue Map
Issue Number: 5-083

Iteration: COUNTY COUNCIL/1

Tracking#: CZMP16-00626

Legend

Zoning Boundary

Issue Boundary

Zone	District	Acreage
DR 1	NC	0.30

Total Acreage: 0.30

Publication Date: July 29, 2016
Publication Agency: Department of Planning
Projection/Datum: Maryland State Plane,
FIPS 1900, NAD 1983/91 HARN, US Foot

100 0 100 Feet

1 inch = 100 feet

CZMP 2016 - Issue Map
Issue Number: 5-084

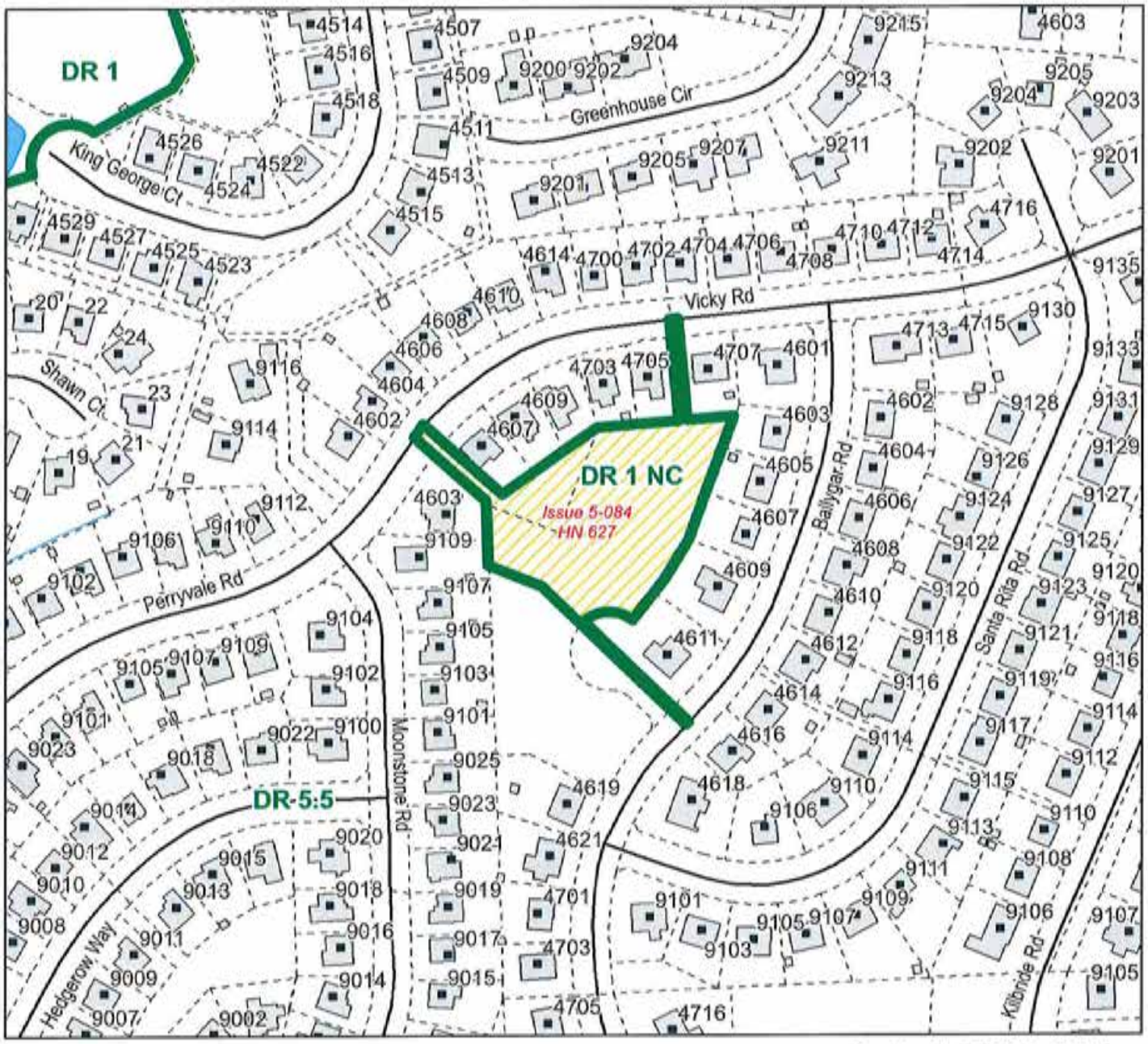

Iteration: COUNTY COUNCIL/1

Tracking#: CZMP16-00627

Legend

Zoning Boundary

Issue Boundary

Zone	District	Acreage
DR 1	NC	1.34

Total Acreage: 1.34

Publication Date: July 29, 2016
Publication Agency: Department of Planning
Projection/Datum: Maryland State Plane,
FIPS 1900, NAD 1983/91 HARN, US Foot

200 0 200 Feet

1 inch = 200 feet

CZMP 2016 - Issue Map
Issue Number: 5-085

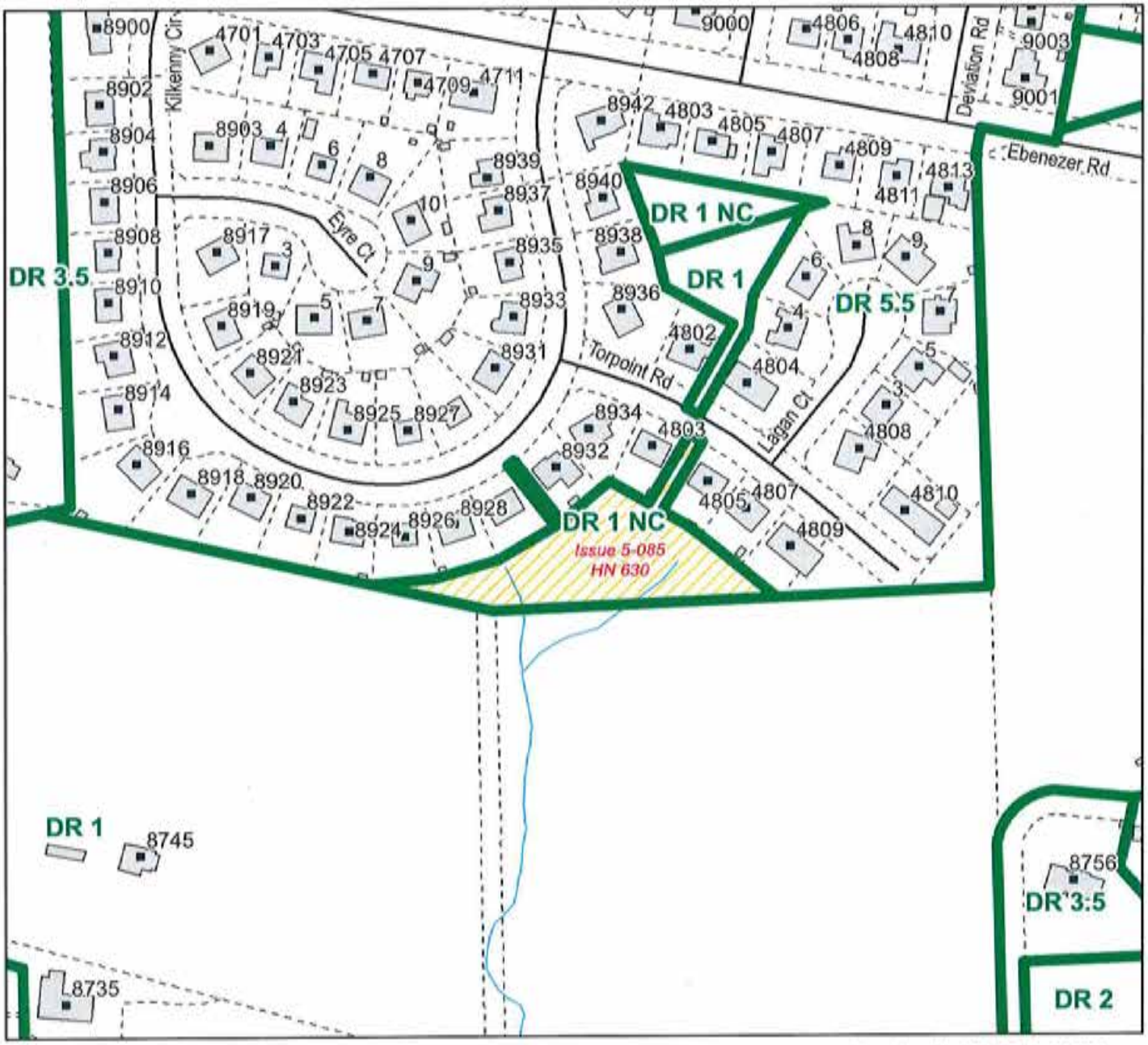

Iteration: COUNTY COUNCIL/1

Tracking#: CZMP16-00630

Legend

Zoning Boundary

Issue Boundary

Zone	District	Acreage
DR 1	NC	0.96

Total Acreage: 0.96

Publication Date: August 01, 2016
Publication Agency: Department of Planning
Projection/Datum: Maryland State Plane,
FIPS 1900, NAD 1983/91 HARN, US Foot

200 0 200 Feet

1 inch = 200 feet

CZMP 2016 - Issue Map
Issue Number: 5-086

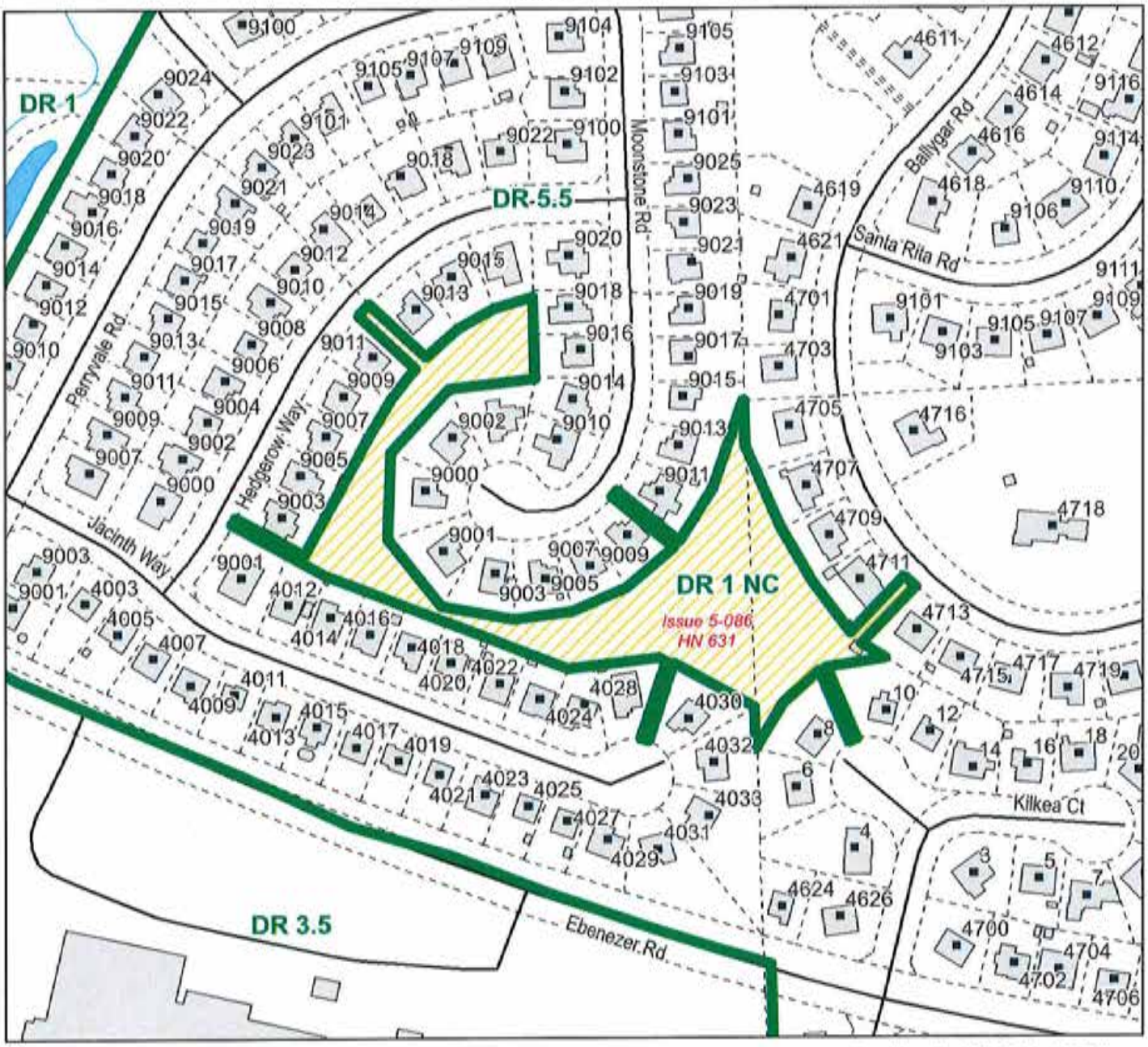

Iteration: COUNTY COUNCIL/1

Tracking#: CZMP16-00631

Legend

Zoning Boundary

Issue Boundary

Zone	District	Acreage
DR 1	NC	2.54

Total Acreage: 2.54

Publication Date: August 01, 2016
Publication Agency: Department of Planning
Projection/Datum: Maryland State Plane,
FIPS 1900, NAD 1983/91 HARN, US Foot

200 0 200 Feet

1 inch = 200 feet

CZMP 2016 - Issue Map
Issue Number: 5-087

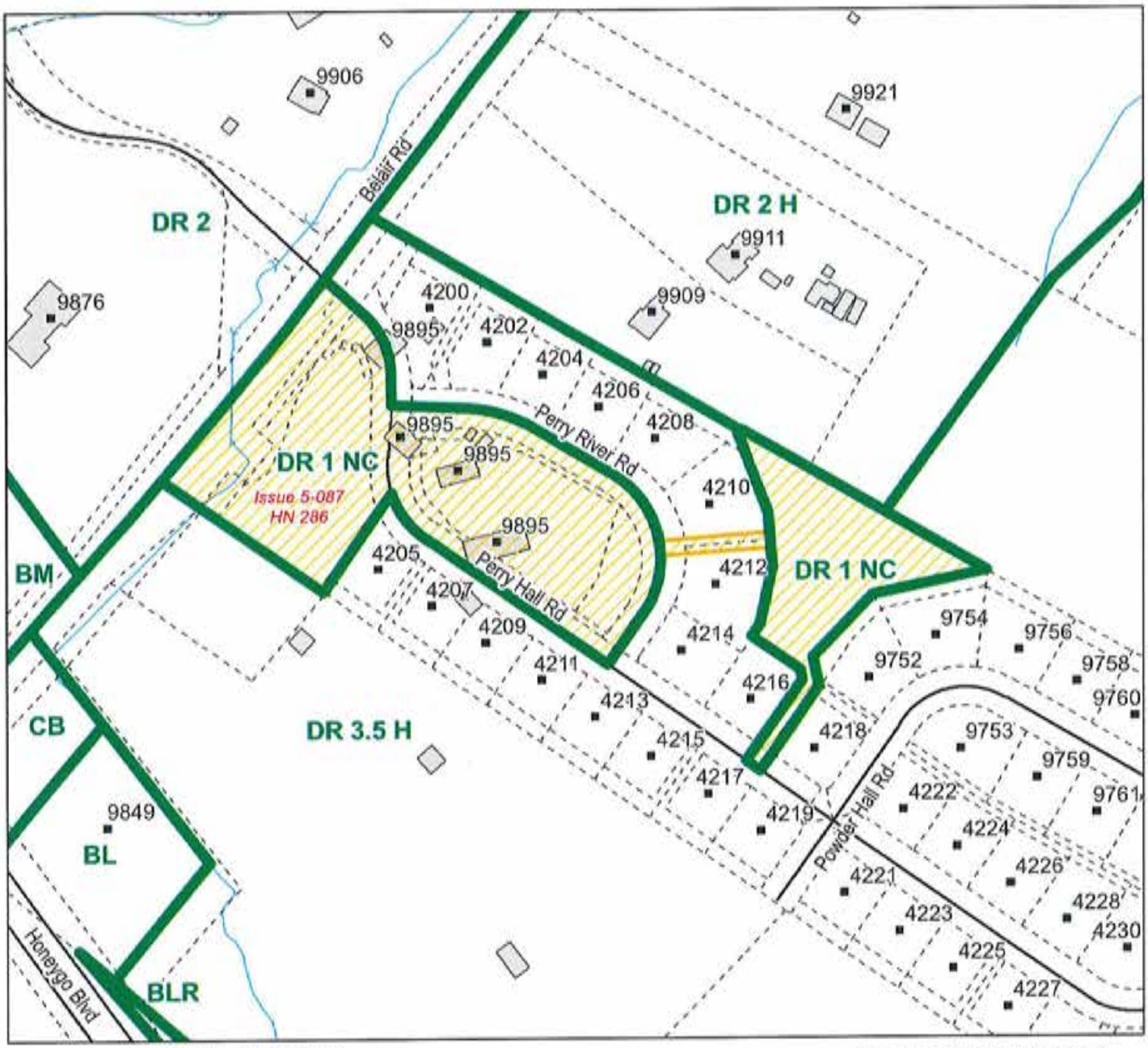

Iteration: COUNTY COUNCIL/1

Tracking#: CZMP16-00286

Legend

Zoning Boundary

Issue Boundary

Zone	District	Acreage
DR 1	NC	4.13
DR 3.5	H	0.06

Total Acreage: 4.19

Publication Date: August 01, 2016
Publication Agency: Department of Planning
Projection/Datum: Maryland State Plane,
FIPS 1900, NAD 1983/91 HARN, US Foot

200 0 200 Feet

1 inch = 200 feet

CZMP 2016 - Issue Map
Issue Number: 5-088

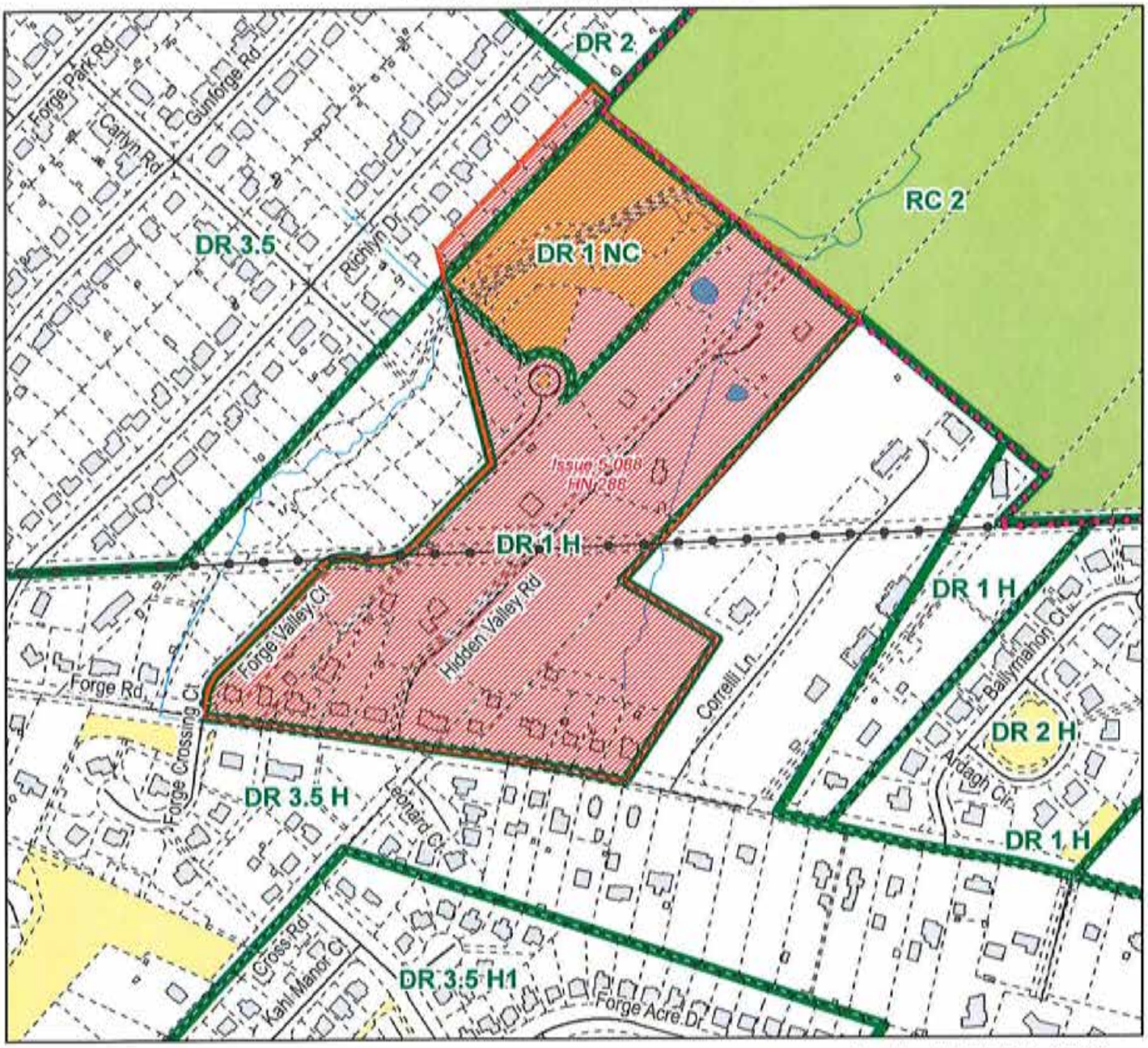

Iteration: COUNTY COUNCIL/1

Tracking#: CZMP16-00288

Zone	District	Acreage
DR 1	NC	6.00
DR 1	H	23.57
RC 2		0.16
DR 3.5		0.85
DR 3.5	H	0.07

Total Acreage: 30.65

Legend

Zoning Boundary

Issue Boundary

Publication Date: July 28, 2016
Publication Agency: Department of Planning
Projection/Datum: Maryland State Plane,
FIPS 1900, NAD 1983/91 HARN, US Foot

400 0 400 Feet

1 inch = 400 feet

CZMP 2016 - Issue Map
Issue Number: 5-089

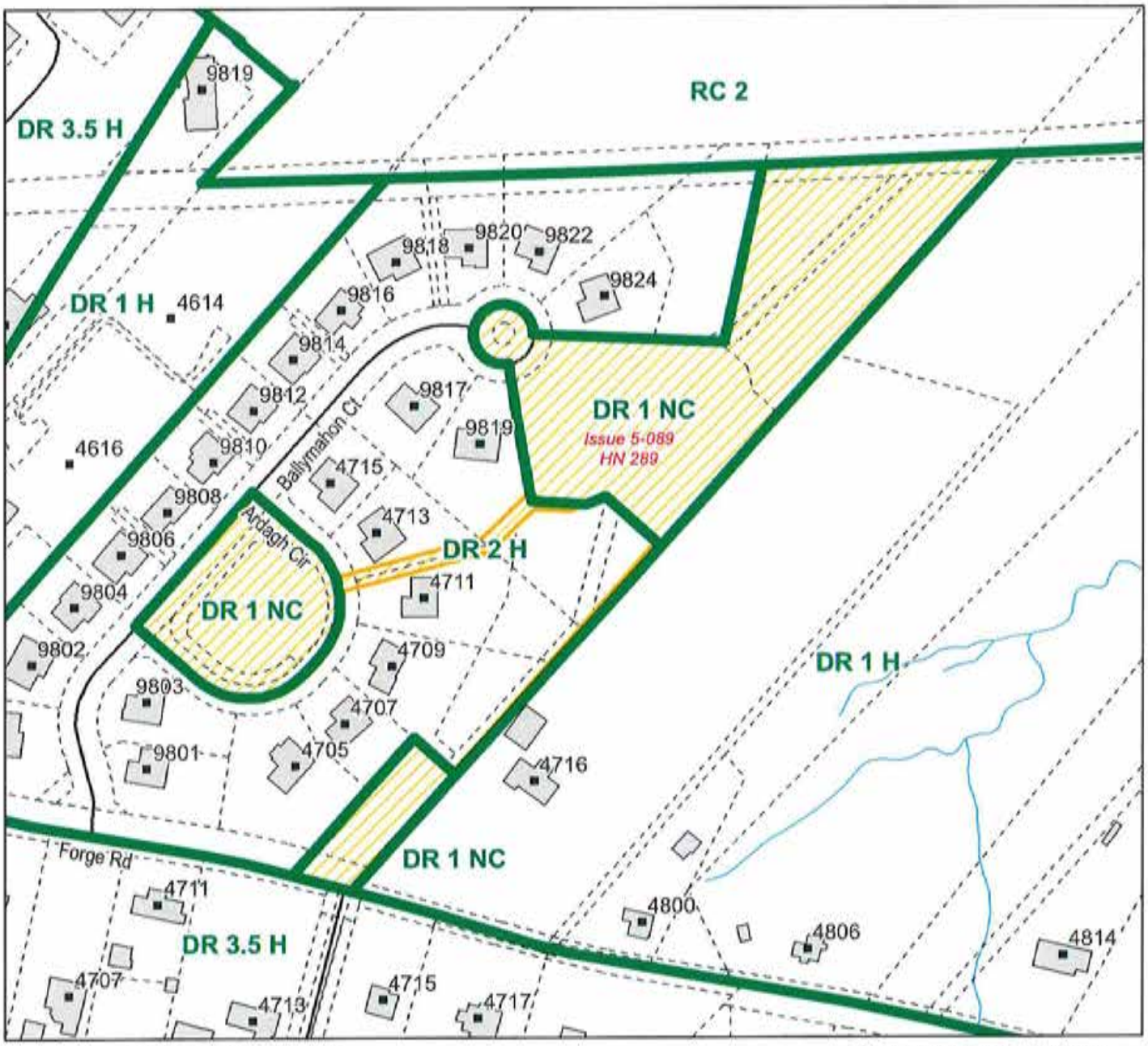

Iteration: COUNTY COUNCIL/1

Tracking#: CZMP16-00289

Legend

Zoning Boundary

Issue Boundary

Zone	District	Acreage
DR 1	NC	4.33
DR 2	H	0.21

Total Acreage: 4.54

Publication Date: August 01, 2016
Publication Agency: Department of Planning
Projection/Datum: Maryland State Plane,
FIPS 1900, NAD 1983/91 HARN, US Foot

200 0 200 Feet

1 inch = 200 feet

CZMP 2016 - Issue Map
Issue Number: 5-090

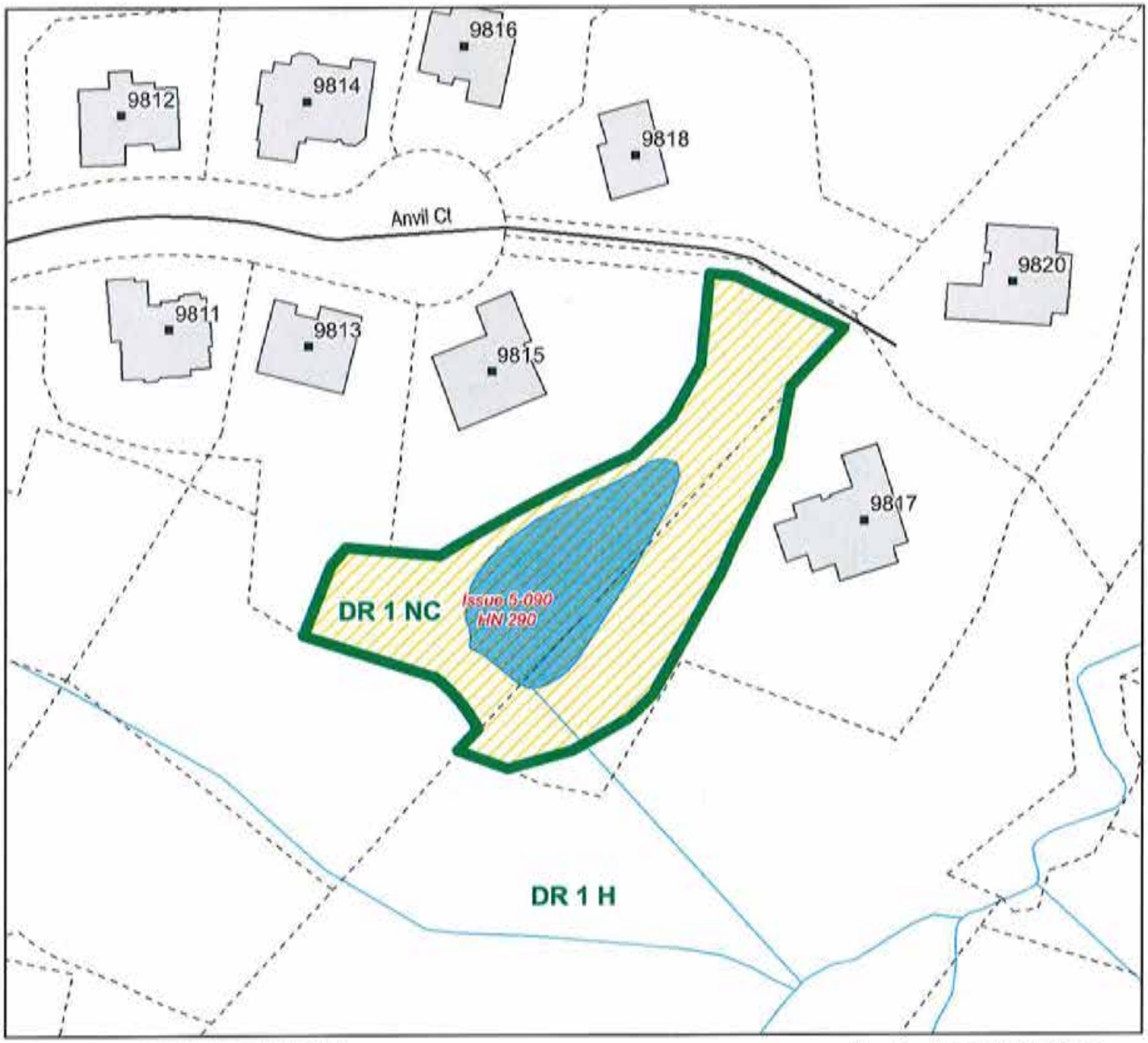

Iteration: COUNTY COUNCIL/1

Tracking#: CZMP16-00290

Legend

Zoning Boundary

Issue Boundary

Zone	District	Acreage
DR 1	NC	0.94

Total Acreage: 0.94

Publication Date: August 01, 2016
Publication Agency: Department of Planning
Projection/Datum: Maryland State Plane,
FIPS 1900, NAD 1983/91 HARN, US Foot

100 0 100 Feet

1 inch = 100 feet

CZMP 2016 - Issue Map
Issue Number: 5-091

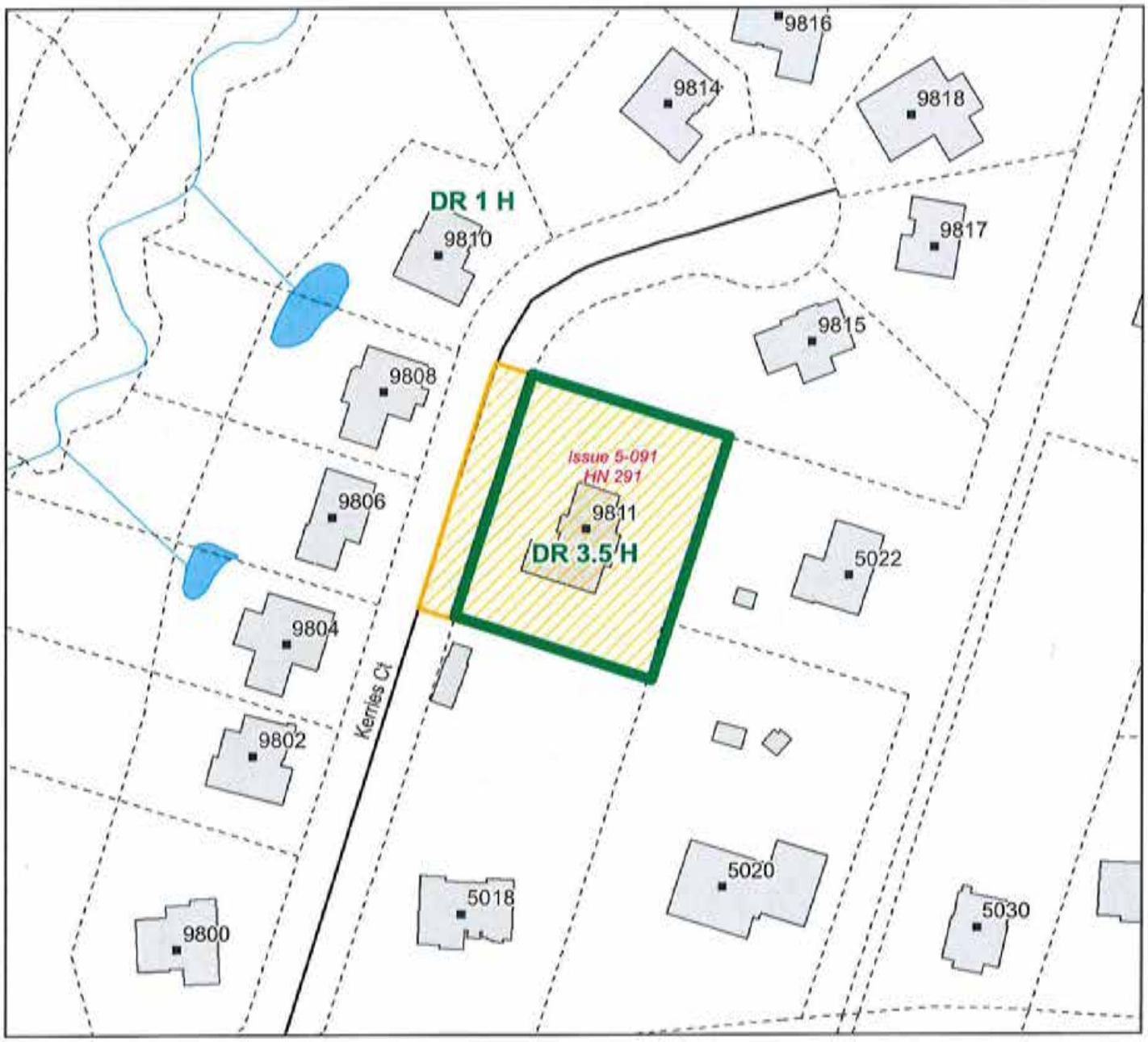

Iteration: COUNTY COUNCIL/1

Tracking#: CZMP16-00291

Legend

Zoning Boundary

Issue Boundary

Zone	District	Acreage
DR 1	H	0.10
DR 3.5	H	0.50

Total Acreage: 0.60

Publication Date: August 05, 2016
Publication Agency: Department of Planning
Projection/Datum: Maryland State Plane,
FIPS 1900, NAD 1983/91 HARN, US Foot

100 0 100 Feet

1 inch = 100 feet

CZMP 2016 - Issue Map
Issue Number: 5-092

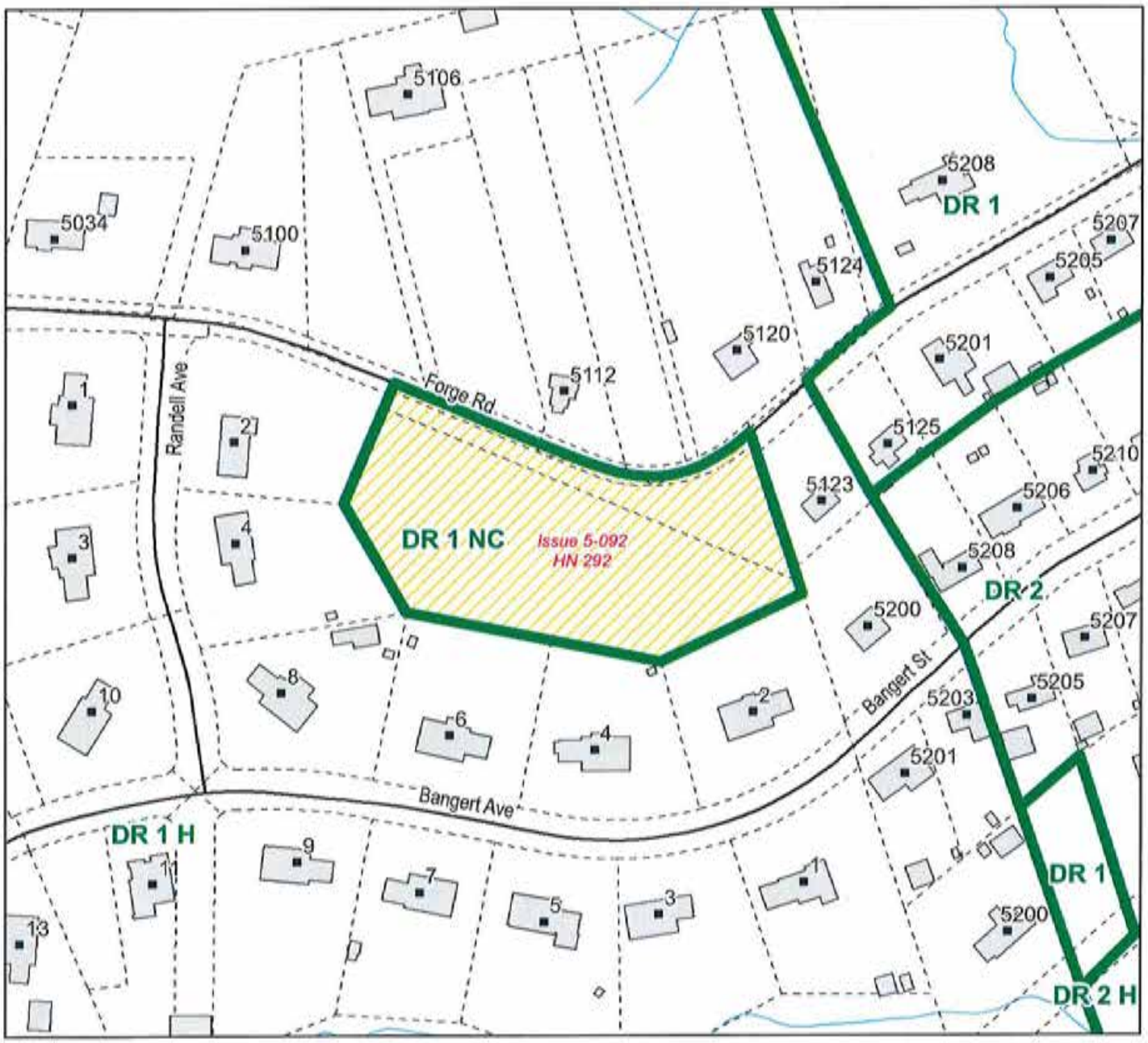

Iteration: COUNTY COUNCIL/1

Tracking#: CZMP16-00292

Legend

Zoning Boundary

Issue Boundary

Zone	District	Acreage
DR 1	NC	3.02

Total Acreage: 3.02

Publication Date: August 01, 2016
Publication Agency: Department of Planning
Projection/Datum: Maryland State Plane,
FIPS 1900, NAD 1983/91 HARN, US Foot

200 0 200 Feet

1 inch = 200 feet

CZMP 2016 - Issue Map
Issue Number: 5-093

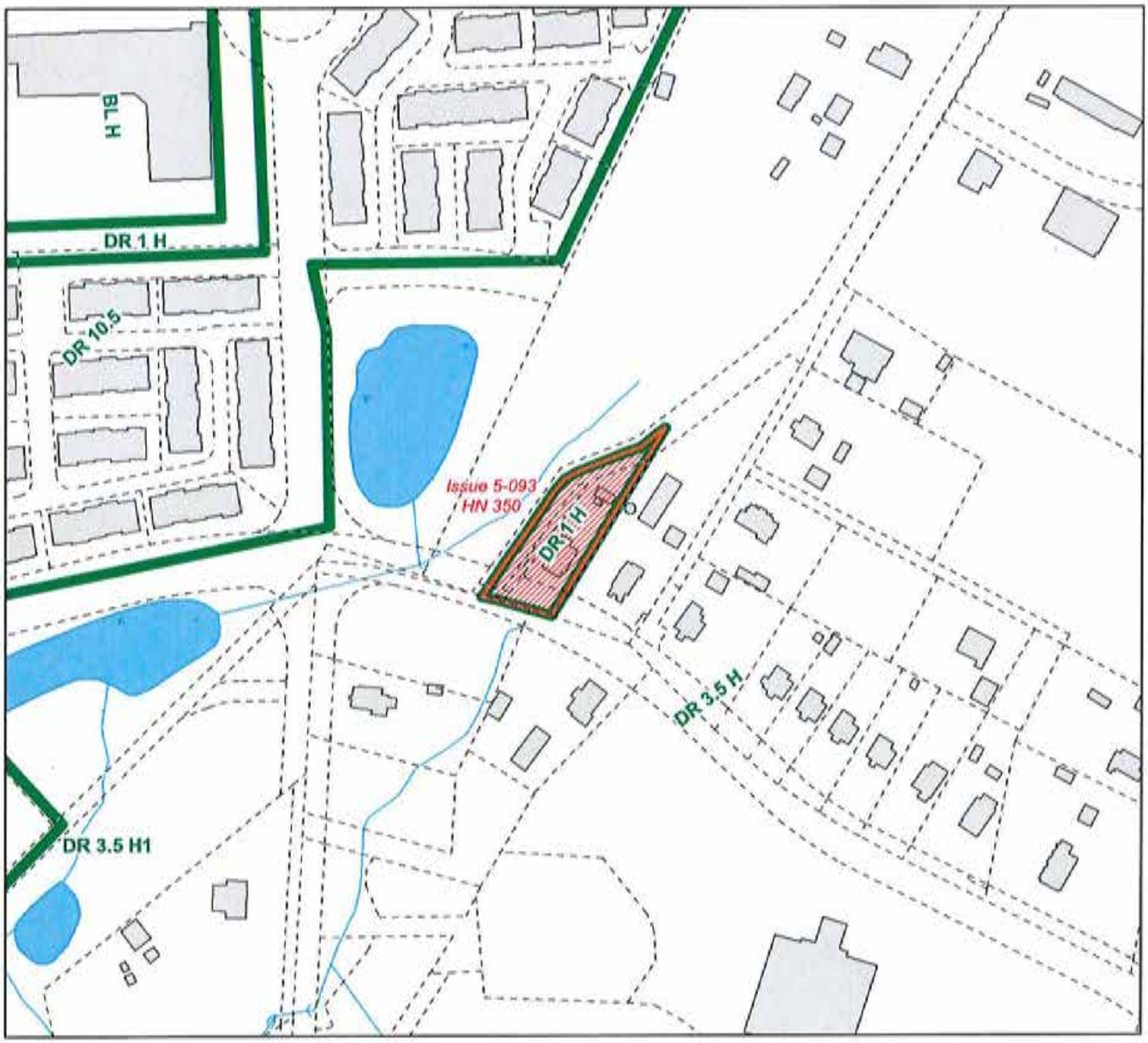

Iteration: COUNTY COUNCIL/1

Tracking#: CZMP16-00350

Legend
Zoning Boundary
Issue Boundary

Zone	District	Acreage
DR 1	H	0.43

Total Acreage: 0.43

Publication Date: August 15, 2016
Publication Agency: Department of Planning
Projection/Datum: Maryland State Plane,
FIPS 1900, NAD 1983/91 HARN, US Foot

200 0 200 Feet
1 inch = 200 feet

CZMP 2016 - Issue Map
Issue Number: 5-094

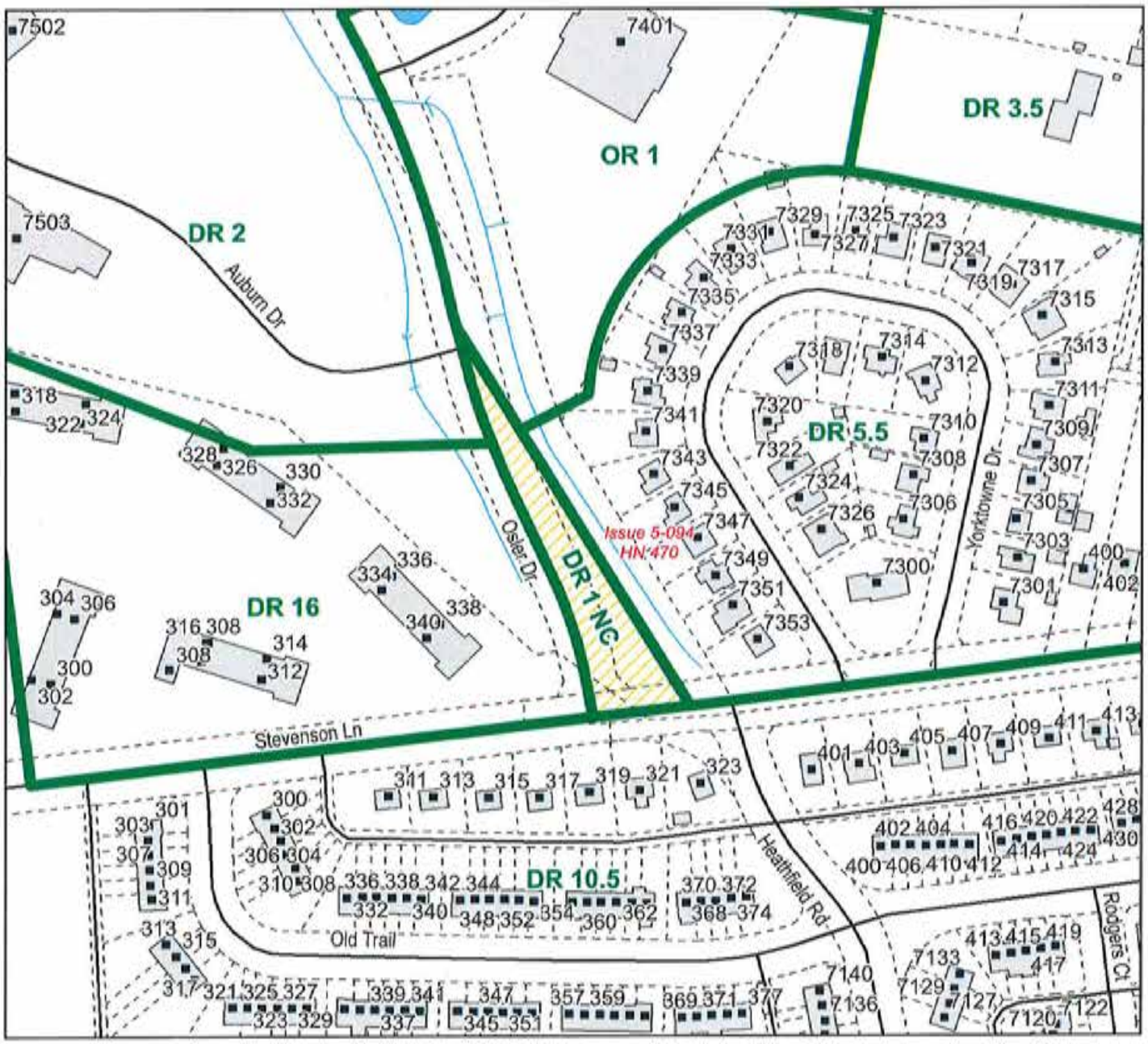

Iteration: COUNTY COUNCIL/1

Tracking#: CZMP16-00470

Legend

Zoning Boundary

Issue Boundary

Zone	District	Acreage
DR 1	NC	0.73

Total Acreage: 0.73

Publication Date: August 01, 2016
Publication Agency: Department of Planning
Projection/Datum: Maryland State Plane,
FIPS 1900, NAD 1983/91 HARN, US Foot

200 0 200 Feet

1 inch = 200 feet

CZMP 2016 - Issue Map
Issue Number: 5-095

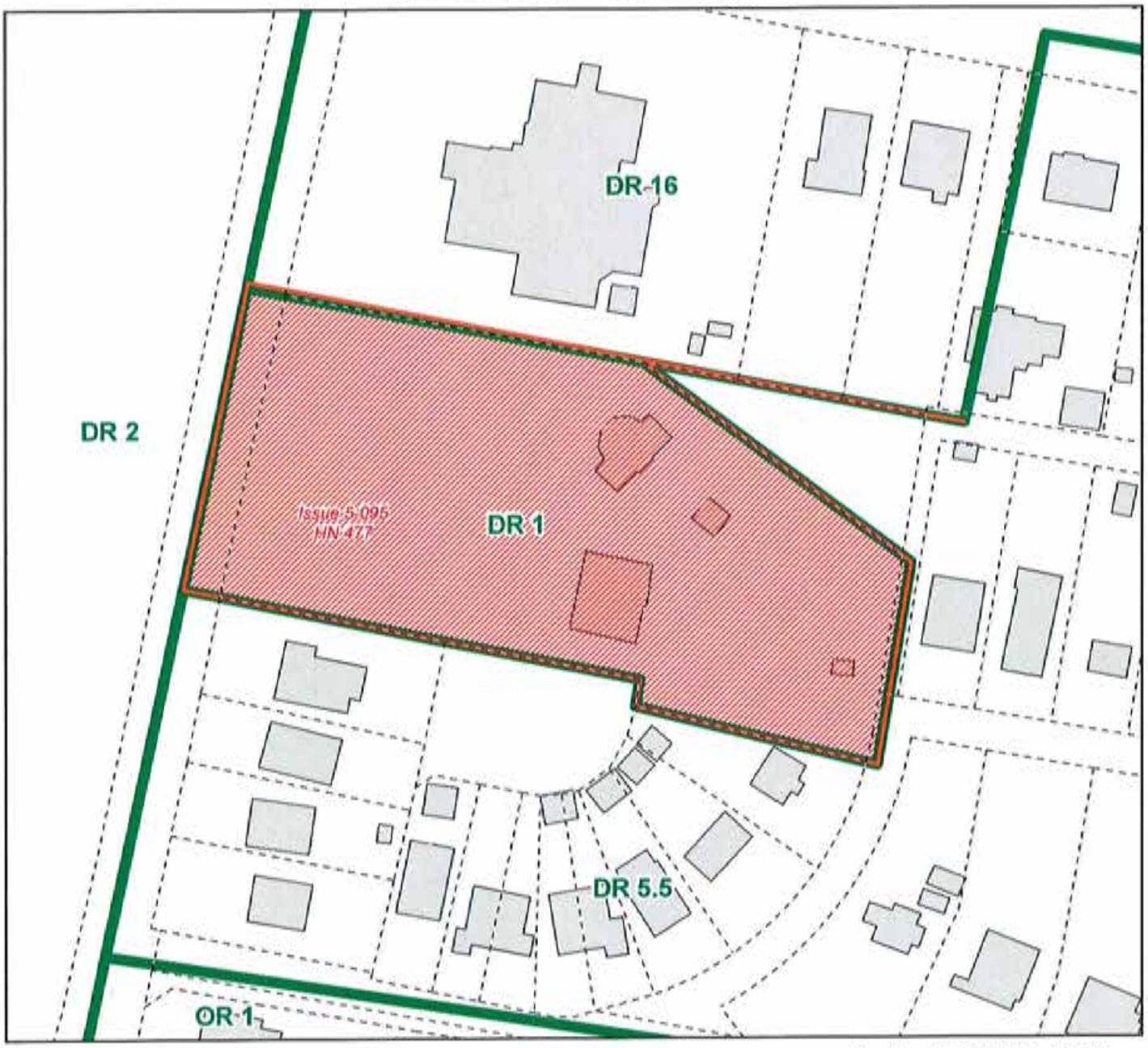

Iteration: COUNTY COUNCIL/1

Tracking#: CZMP16-00477

Legend

Zoning Boundary

Issue Boundary

Zone	District	Acreage
DR 1		1.96
DR 16		0.02

Total Acreage: 1.98

Publication Date: August 15, 2016
Publication Agency: Department of Planning
Projection/Datum: Maryland State Plane,
FIPS 1900, NAD 1983/91 HARN, US Foot

100 0 100 Feet

1 inch = 100 feet

CZMP 2016 - Issue Map
Issue Number: 5-096

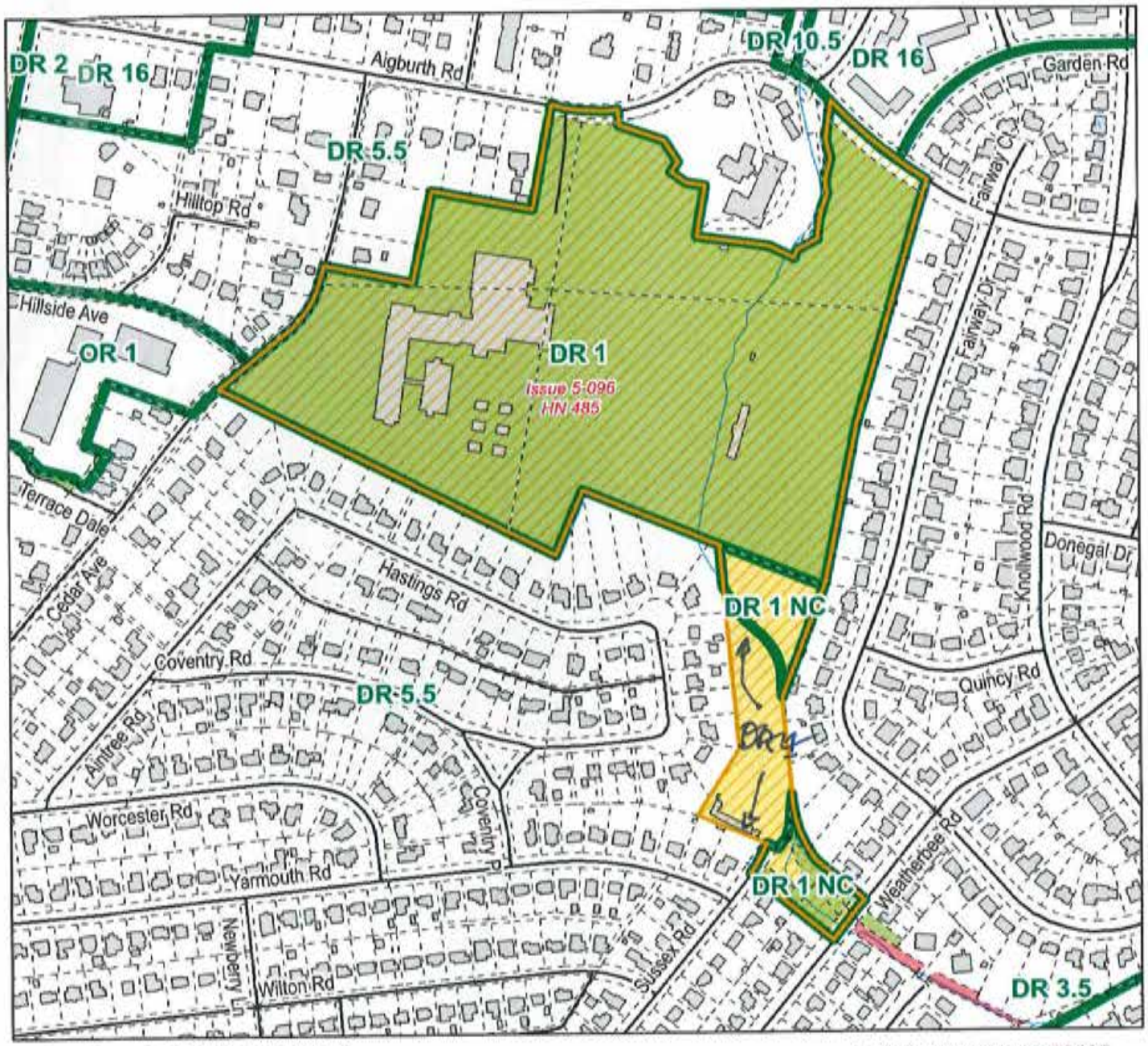

Iteration: COUNTY COUNCIL/1

Tracking#: CZMP16-00485

Zone	District	Acreage
DR 1	NC	1.95
DR 1		28.99
DR 16		0.01
DR 5.5		1.90

Total Acreage: 32.85

Legend
- Zoning Boundary
- Issue Boundary
- NULL Tax Accounts
- HOA
- Public Property

Publication Date: June 28, 2016
Publication Agency: Department of Planning
Projection/Datum: Maryland State Plane,
FIPS 1900, NAD 1983/91 HARN, US Foot

400 0 400 Feet

1 inch = 400 feet

CZMP 2016 - Issue Map
Issue Number: 5-097

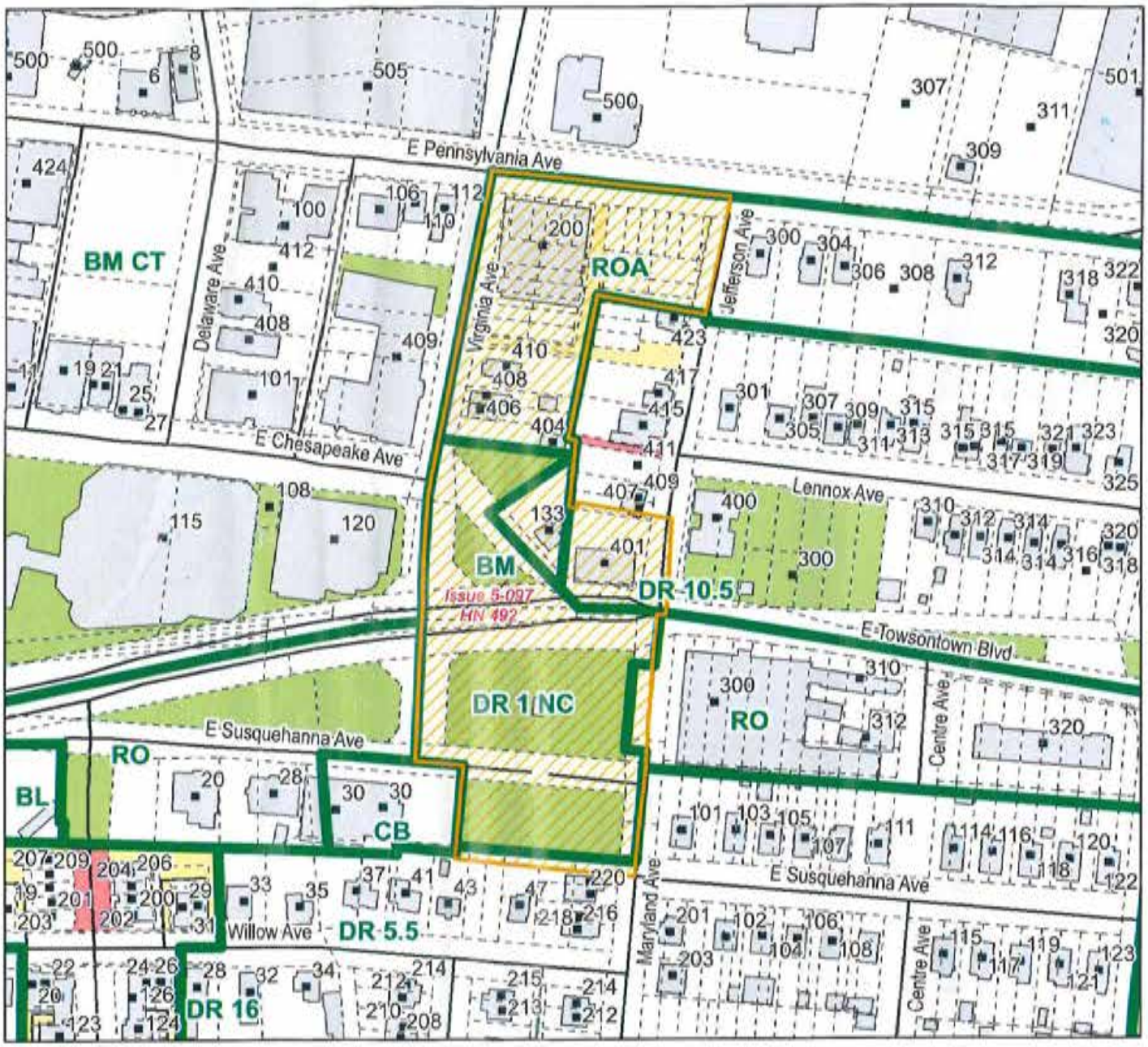

Iteration: COUNTY COUNCIL/1

Tracking#: CZMP16-00492

Zone	District	Acreage
DR 1	NC	2.60
ROA		1.83
DR 10.5		0.39
DR 5.5		0.10
RO		0.07
BM		0.20

Total Acreage: 5.19

Legend
- Zoning Boundary
- Issue Boundary
- NULL Tax Accounts
- HOA
- Public Property

Publication Date: July 27, 2016
Publication Agency: Department of Planning
Projection/Datum: Maryland State Plane,
FIPS 1900, NAD 1983/91 HARN, US Foot

200 0 200 Feet

1 inch = 200 feet

CZMP 2016 - Issue Map
Issue Number: 5-098

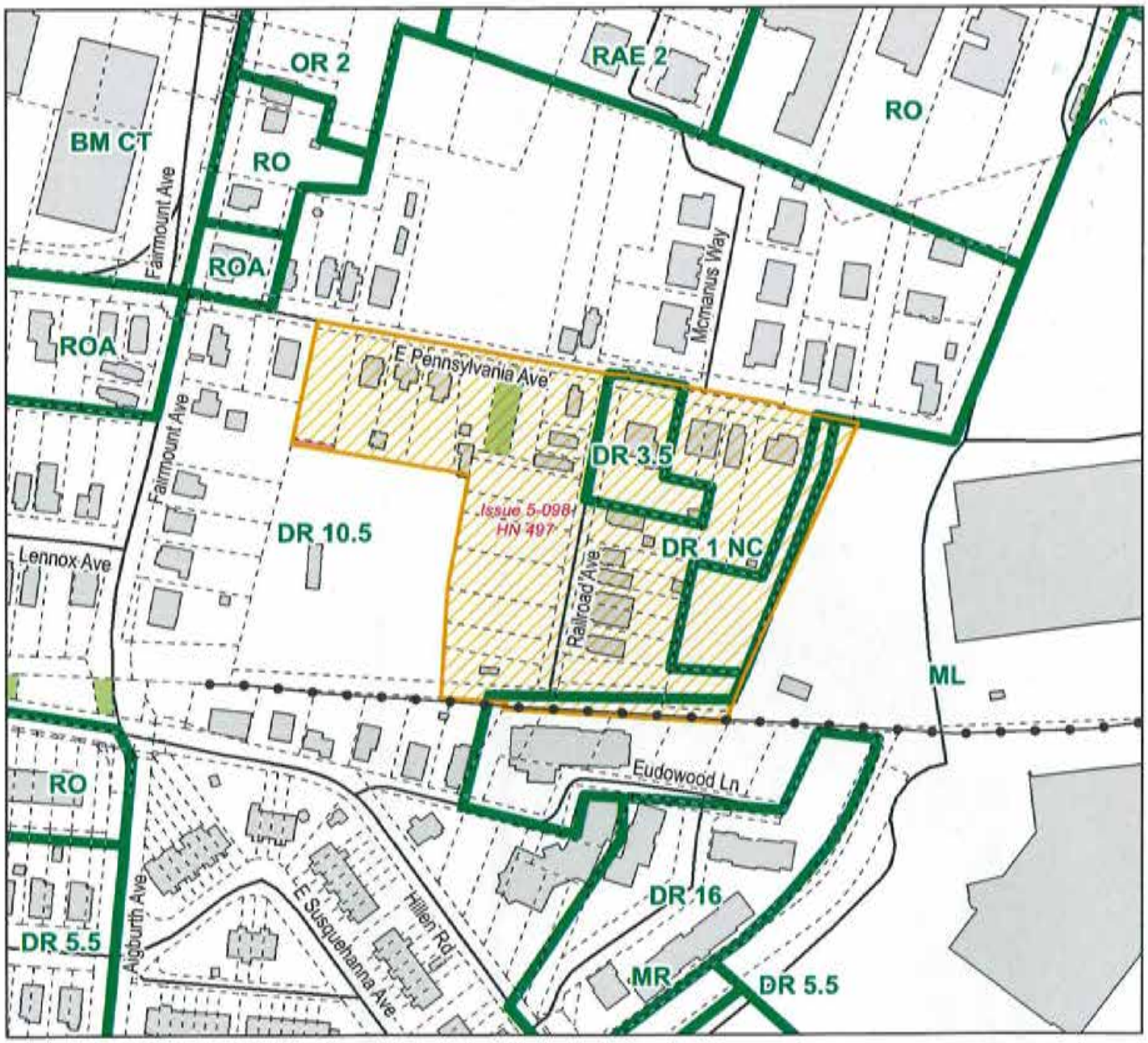

Iteration: COUNTY COUNCIL/1

Tracking#: CZMP16-00497

Zone	District	Acreage
DR 1	NC	0.45
ML		0.25
DR 3.5		0.44
DR 10.5		3.99

Total Acreage: 5.13

Legend
- Zoning Boundary
- Issue Boundary
- NULL Tax Accounts
- HOA
- Public Property

Publication Date: June 28, 2016
Publication Agency: Department of Planning
Projection/Datum: Maryland State Plane,
FIPS 1900, NAD 1983/91 HARN, US Foot

200 0 200 Feet

1 inch = 200 feet

N W E S

CZMP 2016 - Issue Map
Issue Number: 5-099

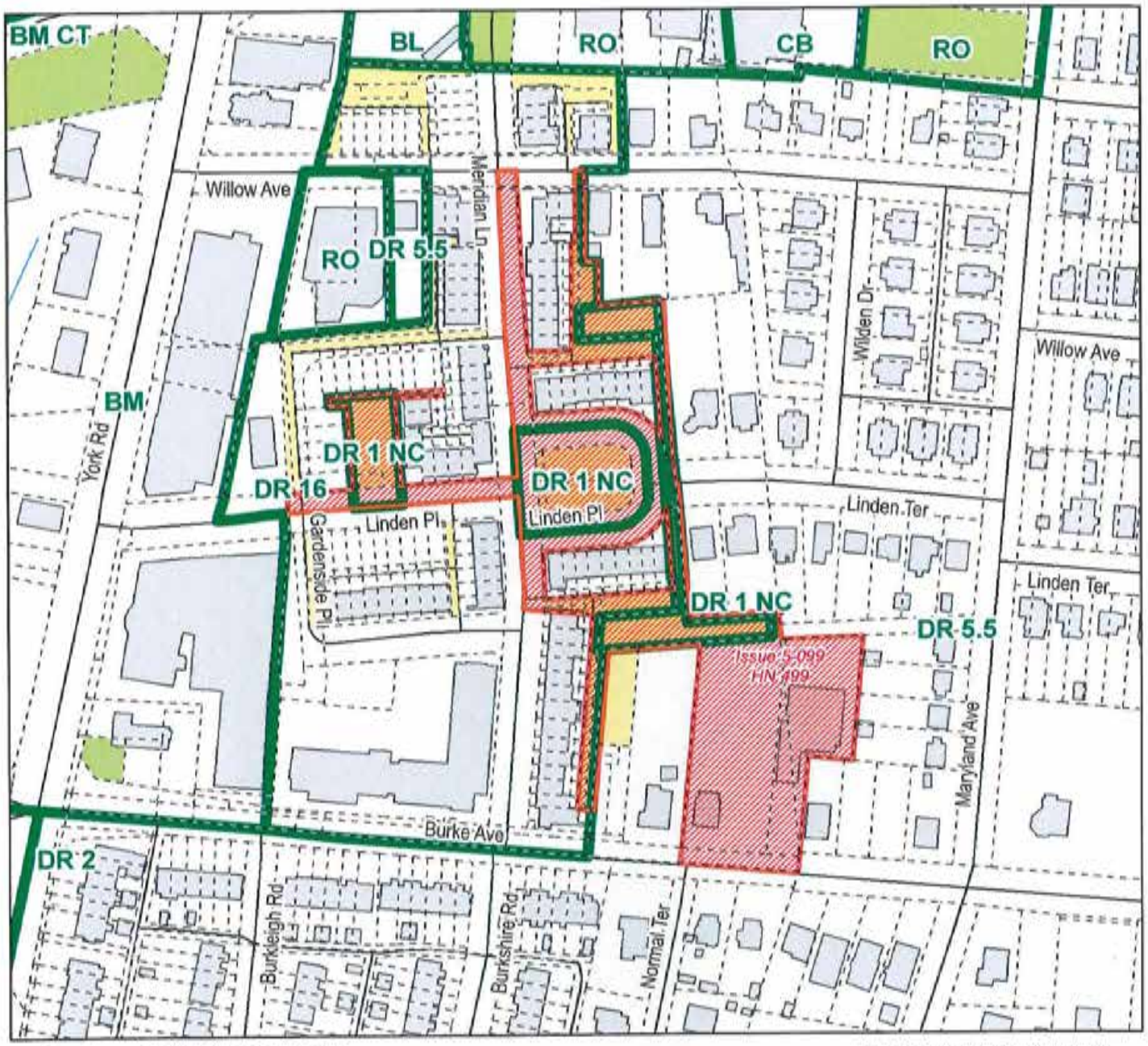

Iteration: COUNTY COUNCIL/1

Tracking#: CZMP16-00499

Legend

Zoning Boundary

Issue Boundary

Zone	District	Acreage
DR 1	NC	1.09
DR 16		1.01
DR 5.5		1.34

Total Acreage: 3.44

Publication Date: July 28, 2016
Publication Agency: Department of Planning
Projection/Datum: Maryland State Plane,
FIPS 1900, NAD 1983/91 HARN, US Foot

200 0 200 Feet

1 inch = 200 feet

CZMP 2016 - Issue Map
Issue Number: 5-100

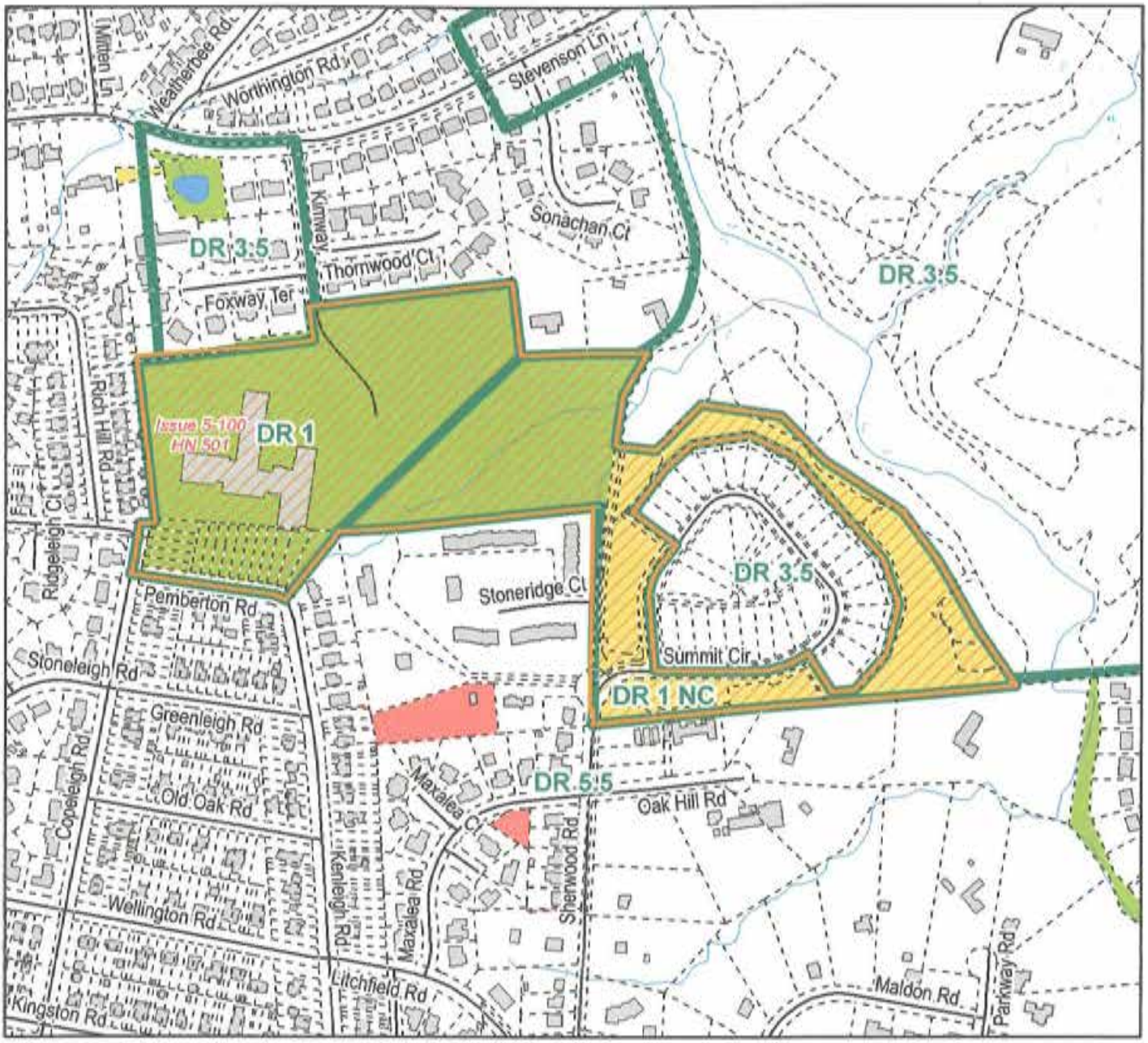

Iteration: COUNTY COUNCIL/1

Tracking#: CZMP16-00501

Zone	District	Acreage
DR 1	NC	11.39
DR 1		11.12
DR 3.5		0.05
DR 5.5		0.14

Total Acreage: 22.70

Legend

- Zoning Boundary
- Issue Boundary
- NULL Tax Accounts
- HOA
- Public Property

Publication Date: June 29, 2016
Publication Agency: Department of Planning
Projection/Datum: Maryland State Plane,
FIPS 1900, NAD 1983/91 HARN, US Foot

400 0 400 Feet

1 inch = 400 feet

N W E S

CZMP 2016 - Issue Map
Issue Number: 5-101

Iteration: COUNTY COUNCIL/1

Tracking#: CZMP16-00502

Legend

Zoning Boundary

Issue Boundary

Zone	District	Acreage
DR 5.5		1.94

Total Acreage: 1.94

Publication Date: August 05, 2016
Publication Agency: Department of Planning
Projection/Datum: Maryland State Plane,
FIPS 1900, NAD 1983/91 HARN, US Foot

100 0 100 Feet

1 inch = 100 feet

CZMP 2016 - Issue Map
Issue Number: 5-102

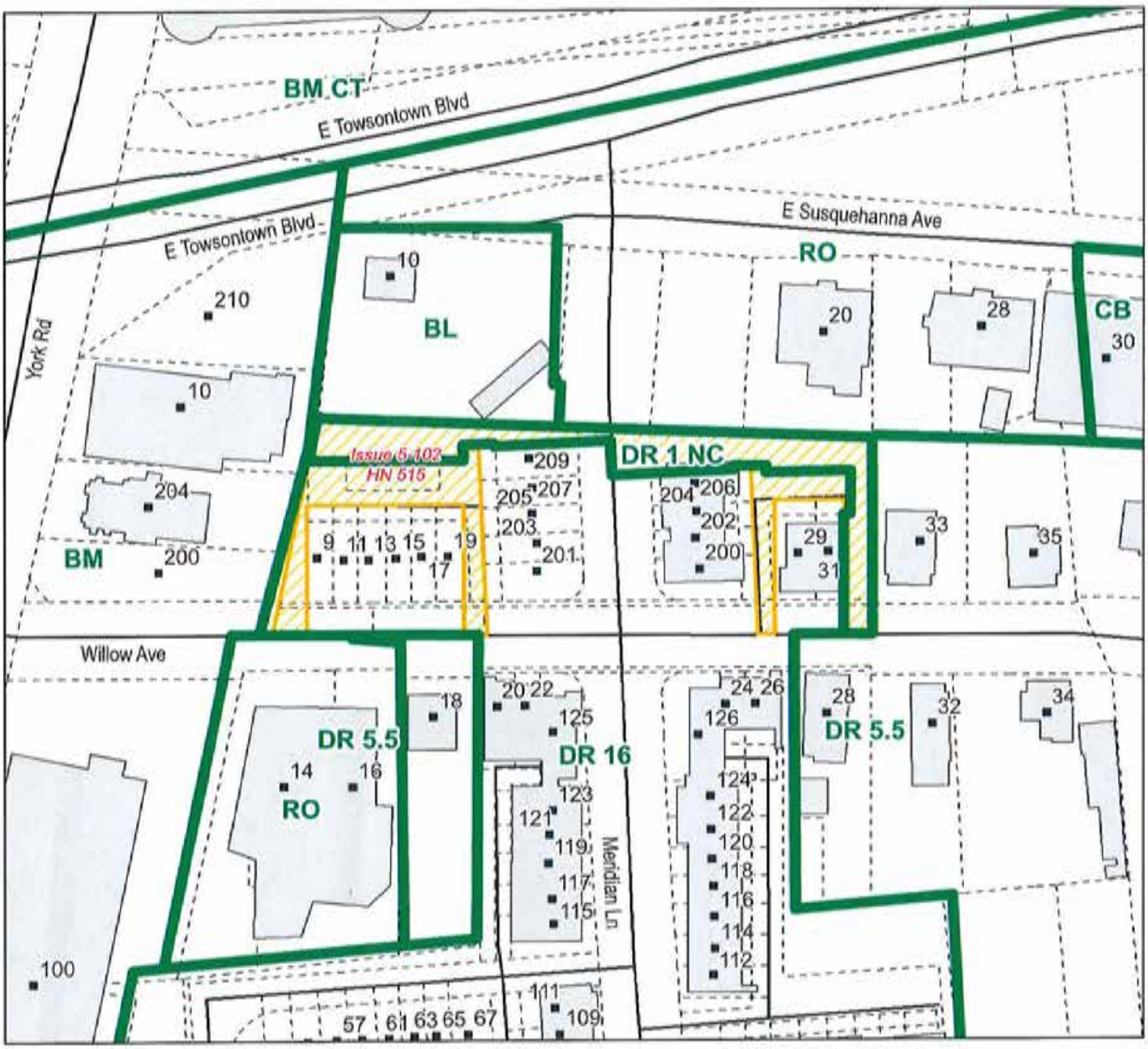

Iteration: COUNTY COUNCIL/1

Tracking#: CZMP16-00515

Legend

Zoning Boundary

Issue Boundary

Zone	District	Acreage
DR 1	NC	0.22
DR 16		0.18

Total Acreage: 0.40

Publication Date: August 02, 2016
Publication Agency: Department of Planning
Projection/Datum: Maryland State Plane,
FIPS 1900, NAD 1983/91 HARN, US Foot

100 0 100 Feet

1 inch = 100 feet

CZMP 2016 - Issue Map
Issue Number: 5-103

Iteration: COUNTY COUNCIL/1

Tracking#: CZMP16-00555

Legend
- Zoning Boundary
- Issue Boundary
- NULL Tax Accounts
- HOA
- Public Property

Zone	District	Acreage
DR 1	NC	10.98
DR 1		1.69
BL		0.07

Total Acreage: 12.74

Publication Date: June 29, 2016
Publication Agency: Department of Planning
Projection/Datum: Maryland State Plane,
FIPS 1900, NAD 1983/91 HARN, US Foot

400 0 400 Feet

1 inch = 400 feet

CZMP 2016 - Issue Map
Issue Number: 5-104

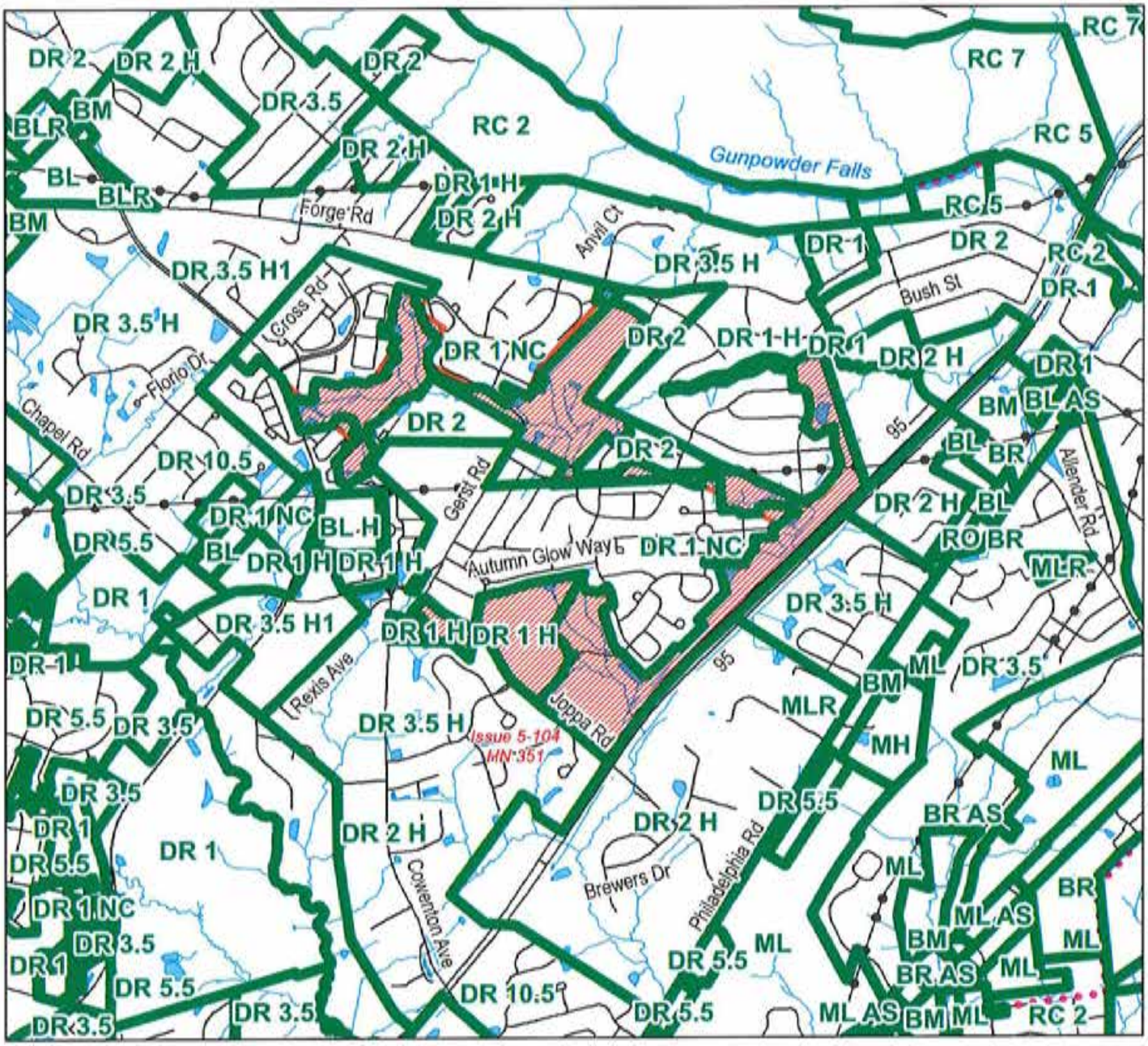

Iteration: COUNTY COUNCIL/2

Tracking#: CZMP16-00351

Zone	District	Acreage
DR 1	NC	186.37
DR 1	H	36.61
DR 10.5		1.37
DR 3.5	H	8.64
DR 3.5	H1	1.42

Total Acreage: 234.41

Legend

Zoning Boundary

Issue Boundary

Publication Date: July 27, 2016
Publication Agency: Department of Planning
Projection/Datum: Maryland State Plane,
FIPS 1900, NAD 1983/91 HARN, US Foot

2,000 0 2,000 Feet

1 inch = 2,000 feet

CZMP 2016 - Issue Map
Issue Number: 5-105

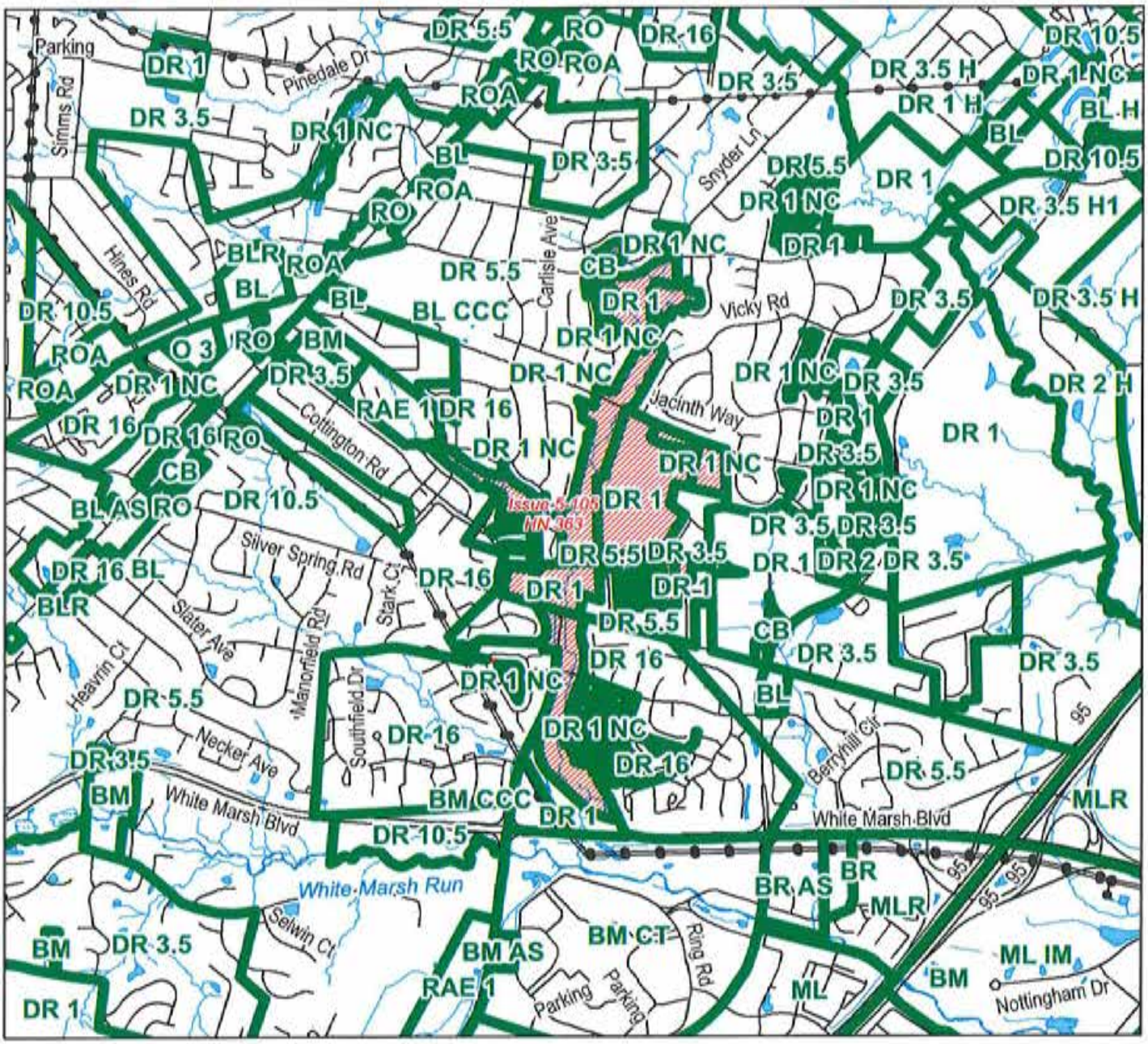

Iteration: COUNTY COUNCIL/2

Tracking#: CZMP16-00363

Zone	District	Acreage
DR 1	NC	103.38
CB		0.09
DR 1		65.00
DR 16		0.59
DR 5.5		1.51

Total Acreage: 170.57

Legend

Zoning Boundary

Issue Boundary

Publication Date: July 27, 2016
Publication Agency: Department of Planning
Projection/Datum: Maryland State Plane,
FIPS 1900, NAD 1983/91 HARN, US Foot

2,000 0 2,000 Feet

1 inch = 2,000 feet

CZMP 2016 - Issue Map
Issue Number: 5-106

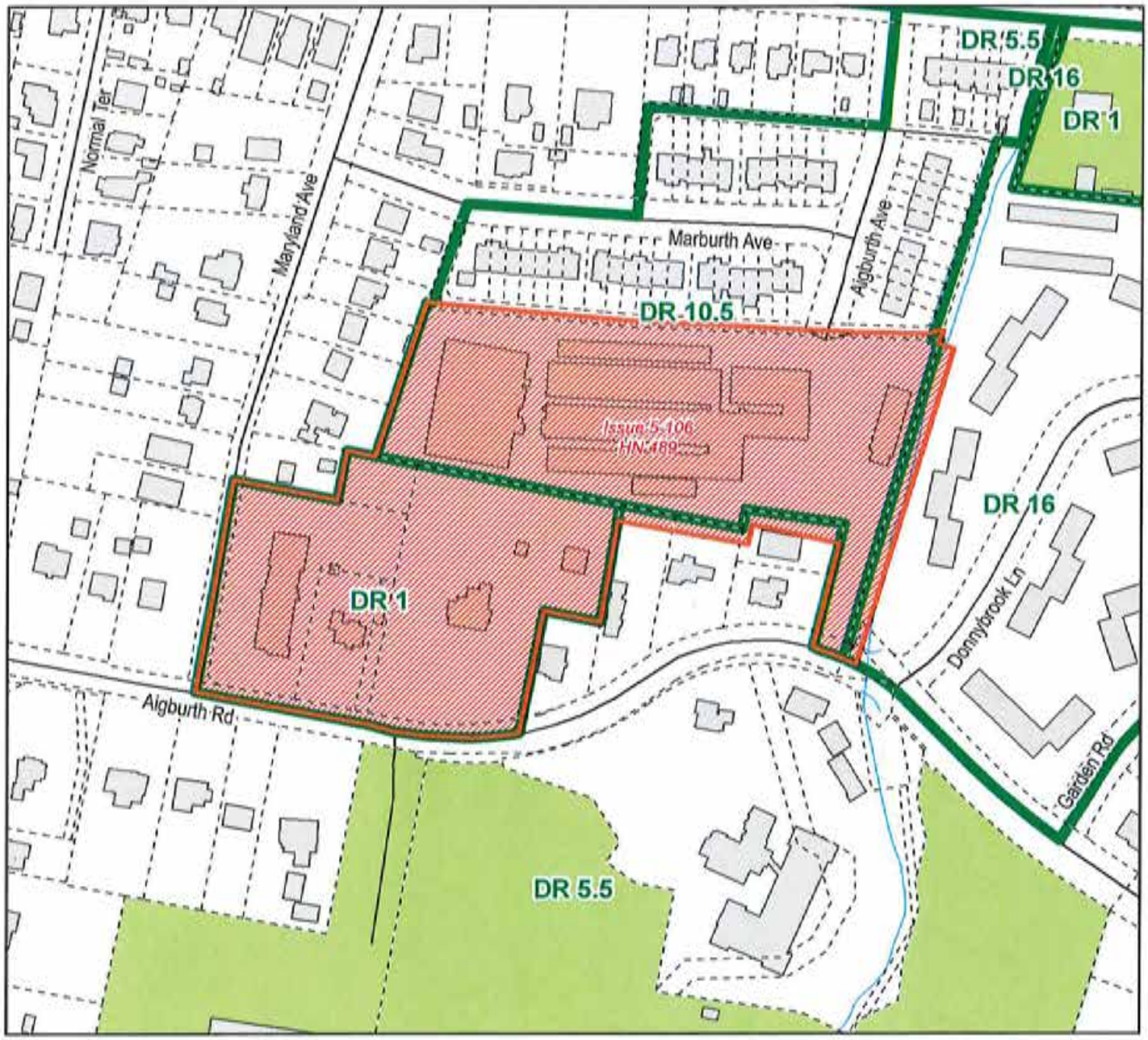

Iteration: COUNTY COUNCIL/2

Tracking#: CZMP16-00489

Zone	District	Acreage
DR 1		3.34
DR 10.5		3.76
DR 16		0.19
DR 5.5		0.14

Total Acreage: 7.43

Legend

- Zoning Boundary
- Issue Boundary
- NULL Tax Accounts
- HOA
- Public Property

Publication Date: June 21, 2016
Publication Agency: Department of Planning
Projection/Datum: Maryland State Plane,
FIPS 1900, NAD 1983/91 HARN, US Foot

200 0 200 Feet

1 inch = 200 feet

CZMP 2016 - Issue Map
Issue Number: 5-107

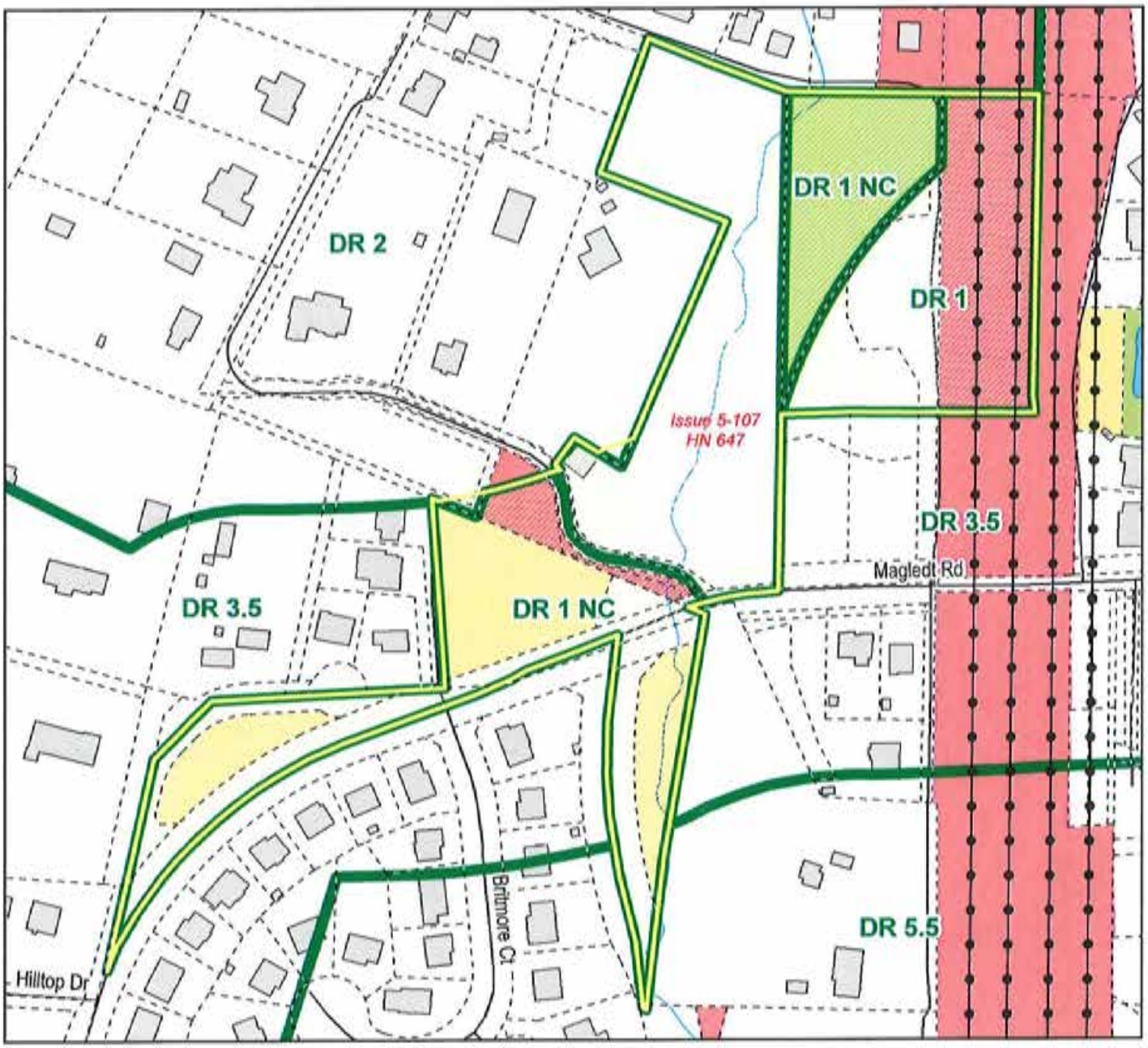

Iteration: COUNTY COUNCIL/1

Tracking#: CZMP16-00647

Zone	District	Acreage
DR 2		0.04
DR 1	NC	3.98
DR 1		4.87

Total Acreage: 8.89

Legend
- Zoning Boundary
- Issue Boundary
- NULL Tax Accounts
- HOA
- Public Property

Publication Date: June 27, 2016
Publication Agency: Department of Planning
Projection/Datum: Maryland State Plane,
FIPS 1900, NAD 1983/91 HARN, US Foot

200 0 200 Feet

1 inch = 200 feet

N W E S

CZMP 2016 - Issue Map
Issue Number: 5-108

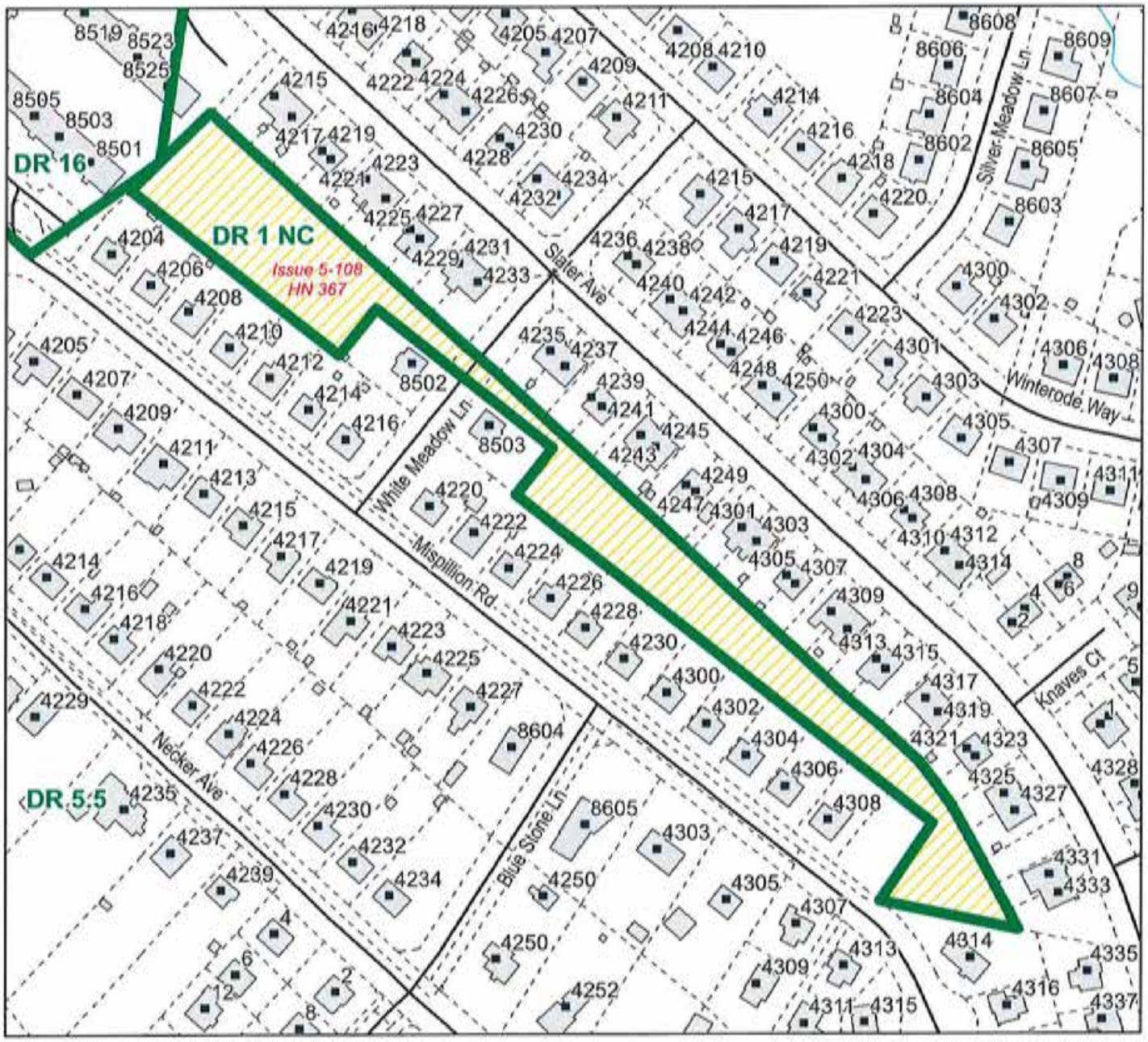

Iteration: COUNTY COUNCIL/1

Tracking#: CZMP16-00367

Legend

Zoning Boundary

Issue Boundary

Zone	District	Acreage
DR 1	NC	2.64

Total Acreage: 2.64

Publication Date: August 02, 2016
Publication Agency: Department of Planning
Projection/Datum: Maryland State Plane,
FIPS 1900, NAD 1983/91 HARN, US Foot

200 0 200 Feet

1 inch = 200 feet

CZMP 2016 - Issue Map
Issue Number: 5-109

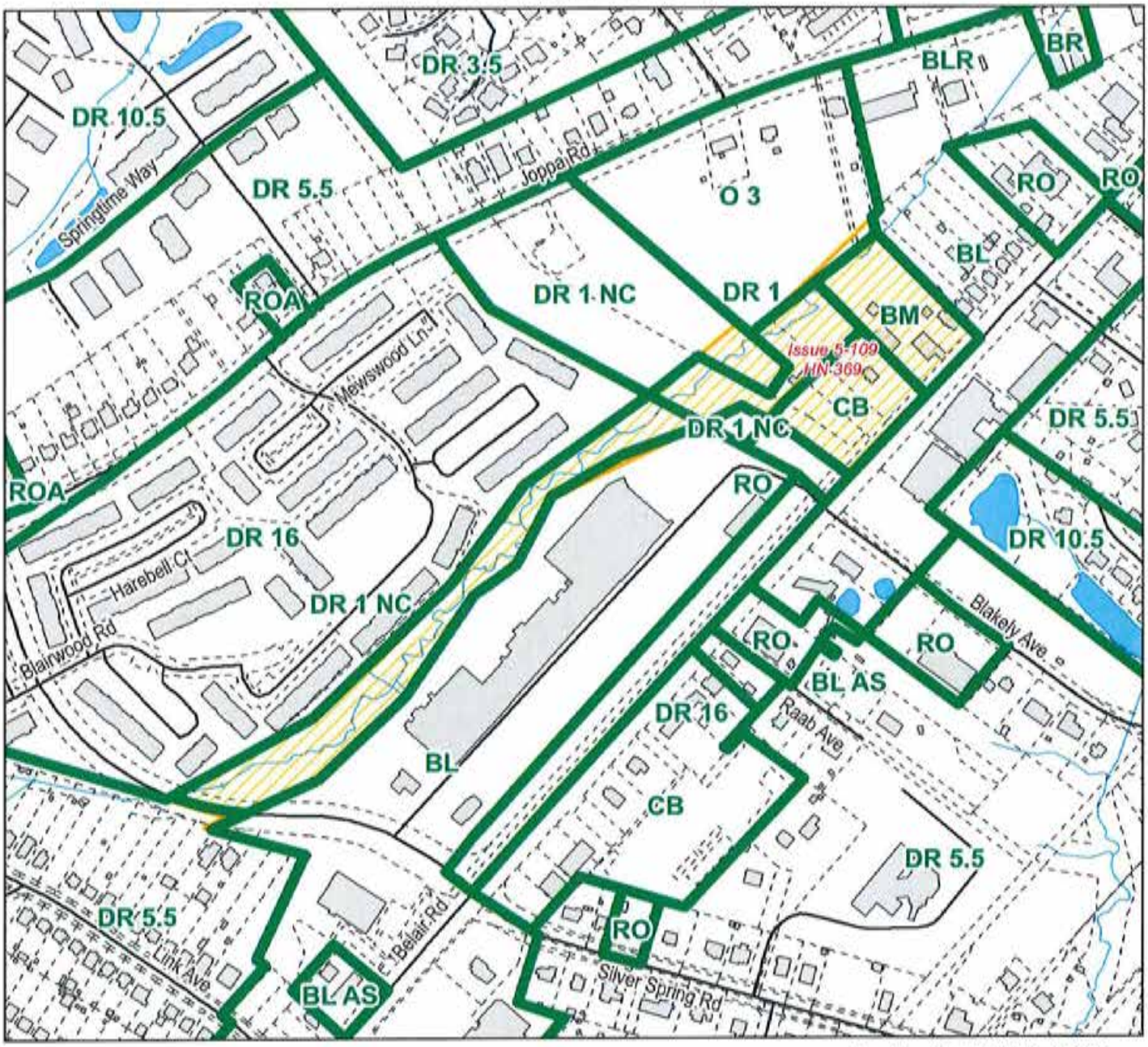

Iteration: COUNTY COUNCIL/2

Tracking#: CZMP16-00369

Zone	District	Acreage
DR 1	NC	4.34
CB		1.73
DR 1		1.63
BL		0.14
O 3		0.17
DR 5.5		0.08
BM		1.81

Total Acreage: 9.90

Legend

Zoning Boundary

Issue Boundary

Publication Date: August 10, 2016
Publication Agency: Department of Planning
Projection/Datum: Maryland State Plane,
FIPS 1900, NAD 1983/91 HARN, US Foot

400 0 400 Feet

1 inch = 400 feet

CZMP 2016 - Issue Map
Issue Number: 5-110

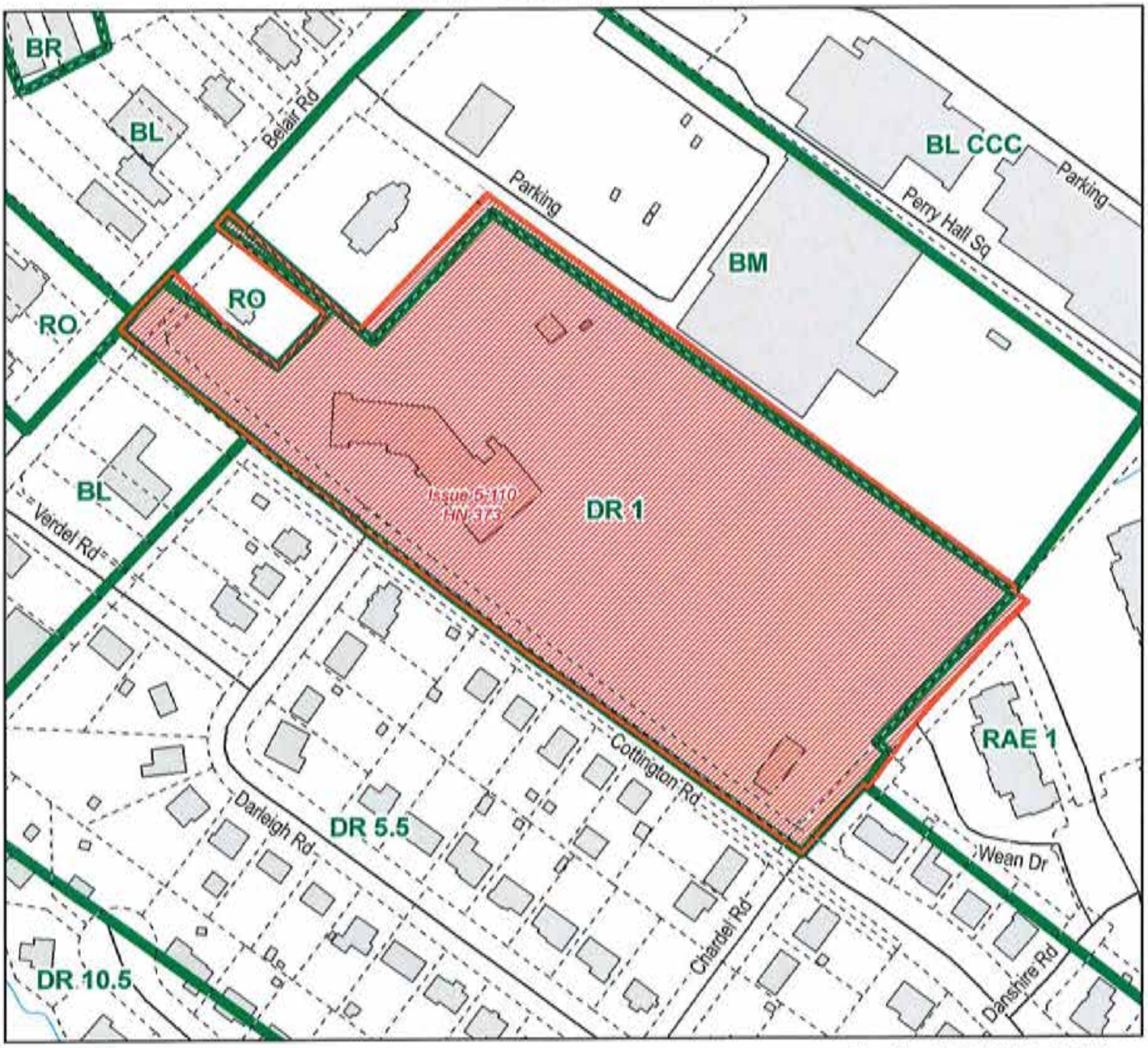

Iteration: COUNTY COUNCIL/1

Tracking#: CZMP16-00373

Zone	District	Acreage
DR 1		9.03
RAE 1		0.13
RO		0.04
BM		0.33

Total Acreage: 9.53

Legend

Zoning Boundary

Issue Boundary

Publication Date: August 15, 2016
Publication Agency: Department of Planning
Projection/Datum: Maryland State Plane,
FIPS 1900, NAD 1983/91 HARN, US Foot

200 0 200 Feet

1 inch = 200 feet

CZMP 2016 - Issue Map
Issue Number: 5-111

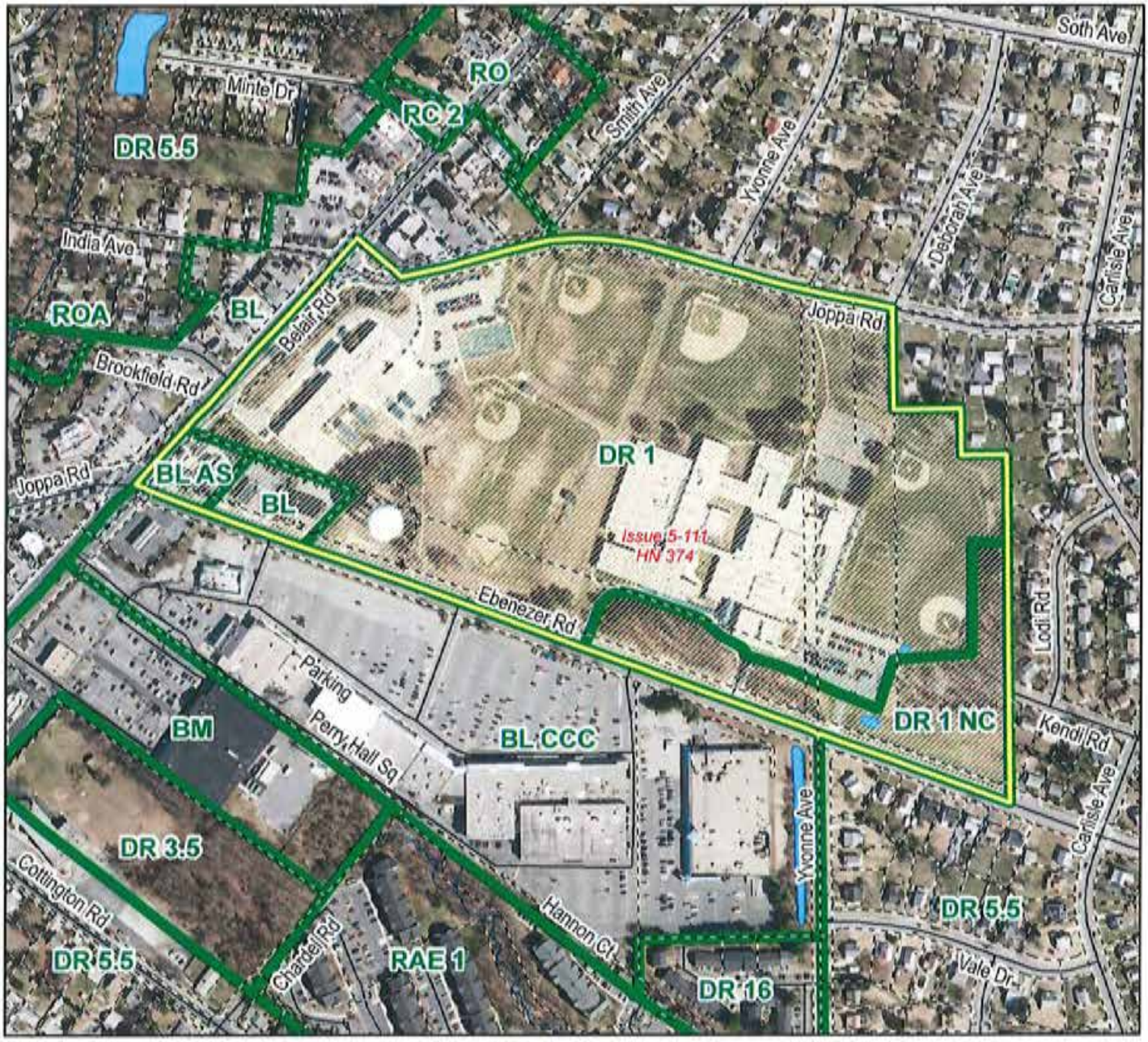

Iteration: COUNTY COUNCIL/1

Tracking#: CZMP16-00374

Zone	District	Acreage
DR 1	NC	5.56
DR 1		36.74
BL		1.15
BL	AS	0.77

Total Acreage: 44.22

Legend

Zoning Boundary

Issue Boundary

Publication Date: June 21, 2016
Publication Agency: Department of Planning
Projection/Datum: Maryland State Plane,
FIPS 1900, NAD 1983/91 HARN, US Foot

400 0 400 Feet

1 inch = 400 feet

N W E S

CZMP 2016 - Issue Map
Issue Number: 5-112

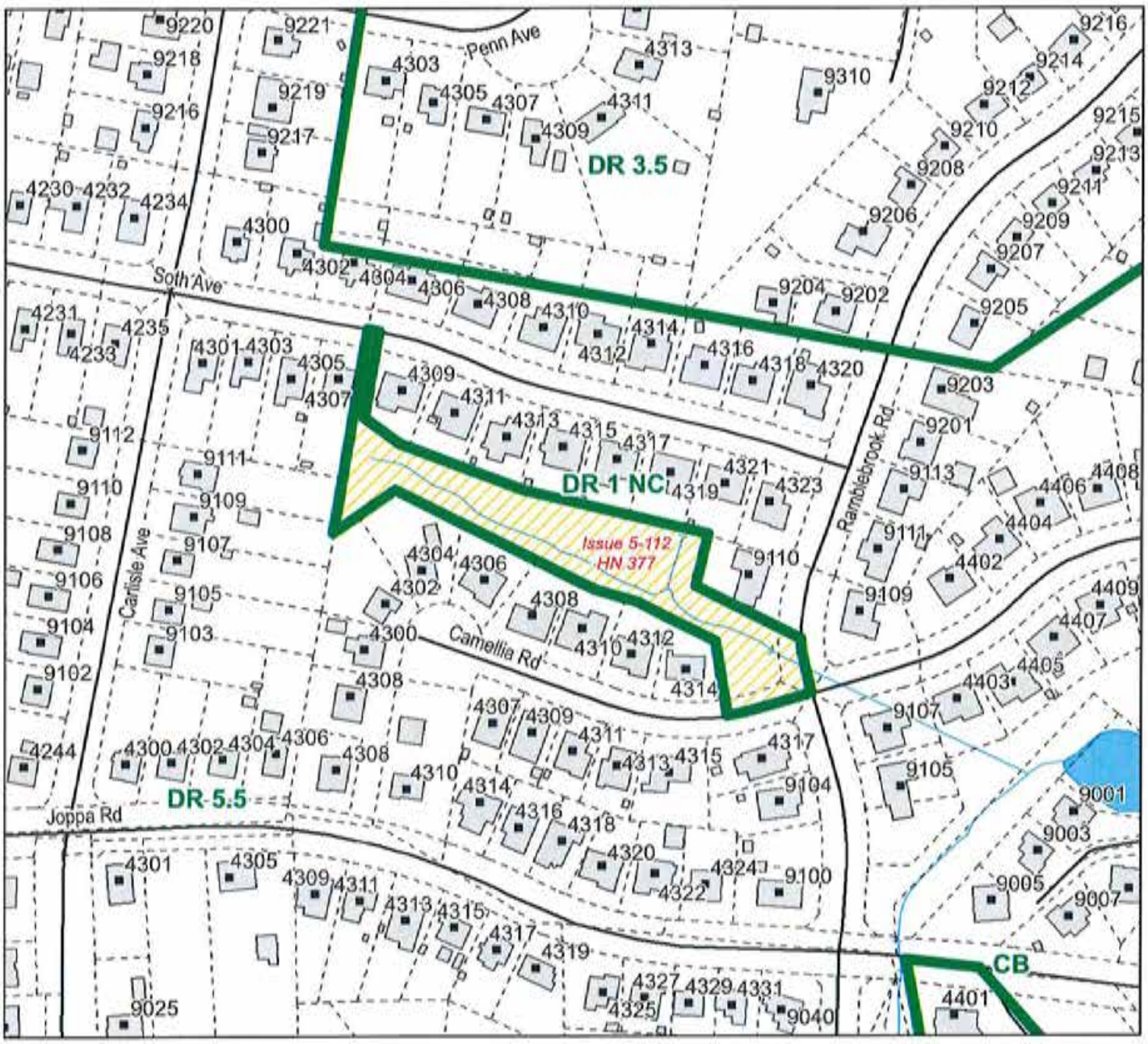

Iteration: COUNTY COUNCIL/1

Tracking#: CZMP16-00377

Legend

Zoning Boundary

Issue Boundary

Zone	District	Acreage
DR 1	NC	1.35

Total Acreage: 1.35

Publication Date: August 02, 2016
Publication Agency: Department of Planning
Projection/Datum: Maryland State Plane,
FIPS 1900, NAD 1983/91 HARN, US Foot

200 0 200 Feet

1 inch = 200 feet

CZMP 2016 - Issue Map
Issue Number: 5-113

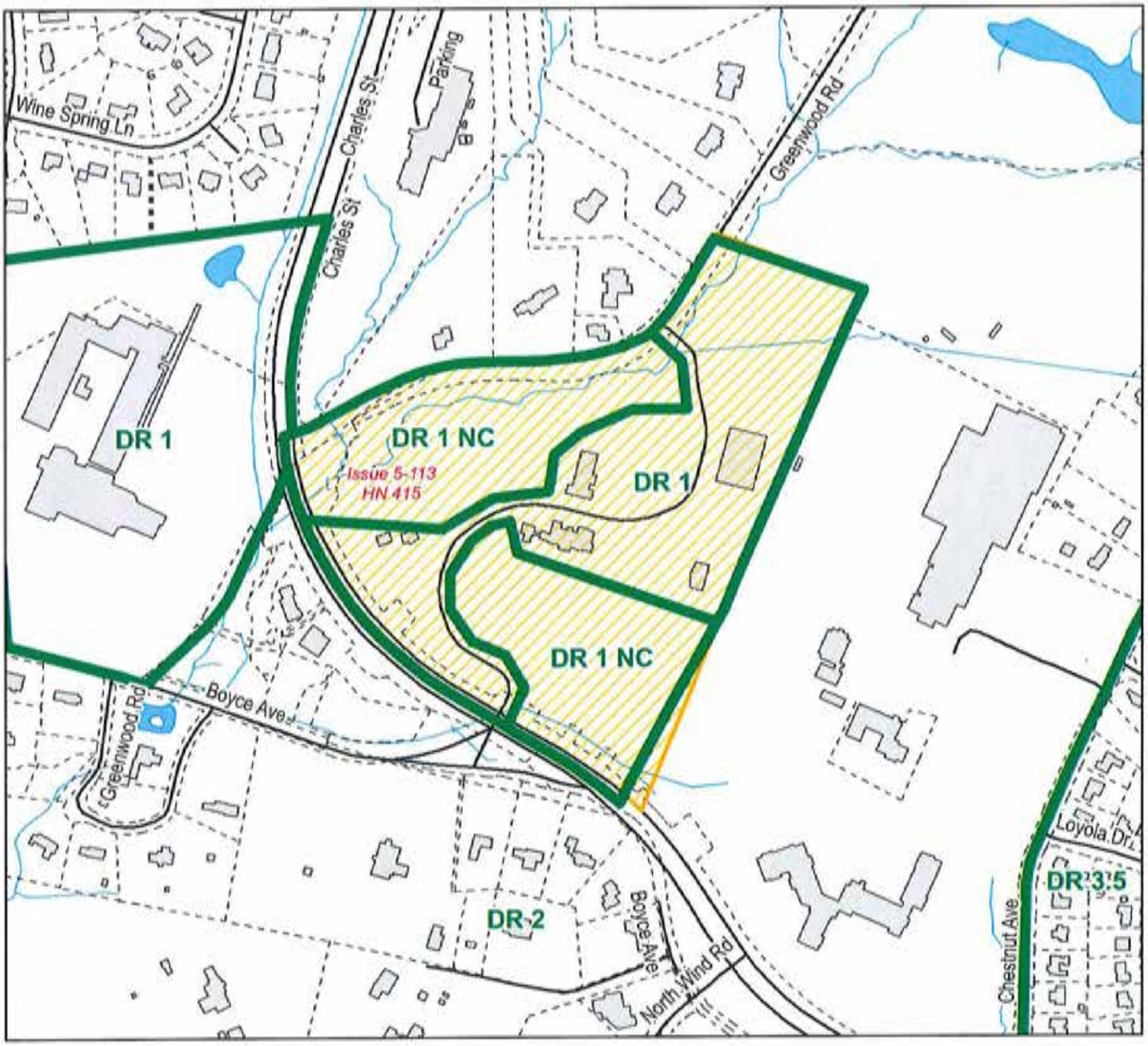

Iteration: COUNTY COUNCIL/1

Tracking#: CZMP16-00415

Legend

Zoning Boundary

Issue Boundary

Zone	District	Acreage
DR 2		0.48
DR 1	NC	12.39
DR 1		13.16

Total Acreage: 26.03

Publication Date: August 05, 2016
Publication Agency: Department of Planning
Projection/Datum: Maryland State Plane,
FIPS 1900, NAD 1983/91 HARN, US Foot

400 0 400 Feet

1 inch = 400 feet

CZMP 2016 - Issue Map
Issue Number: 5-114

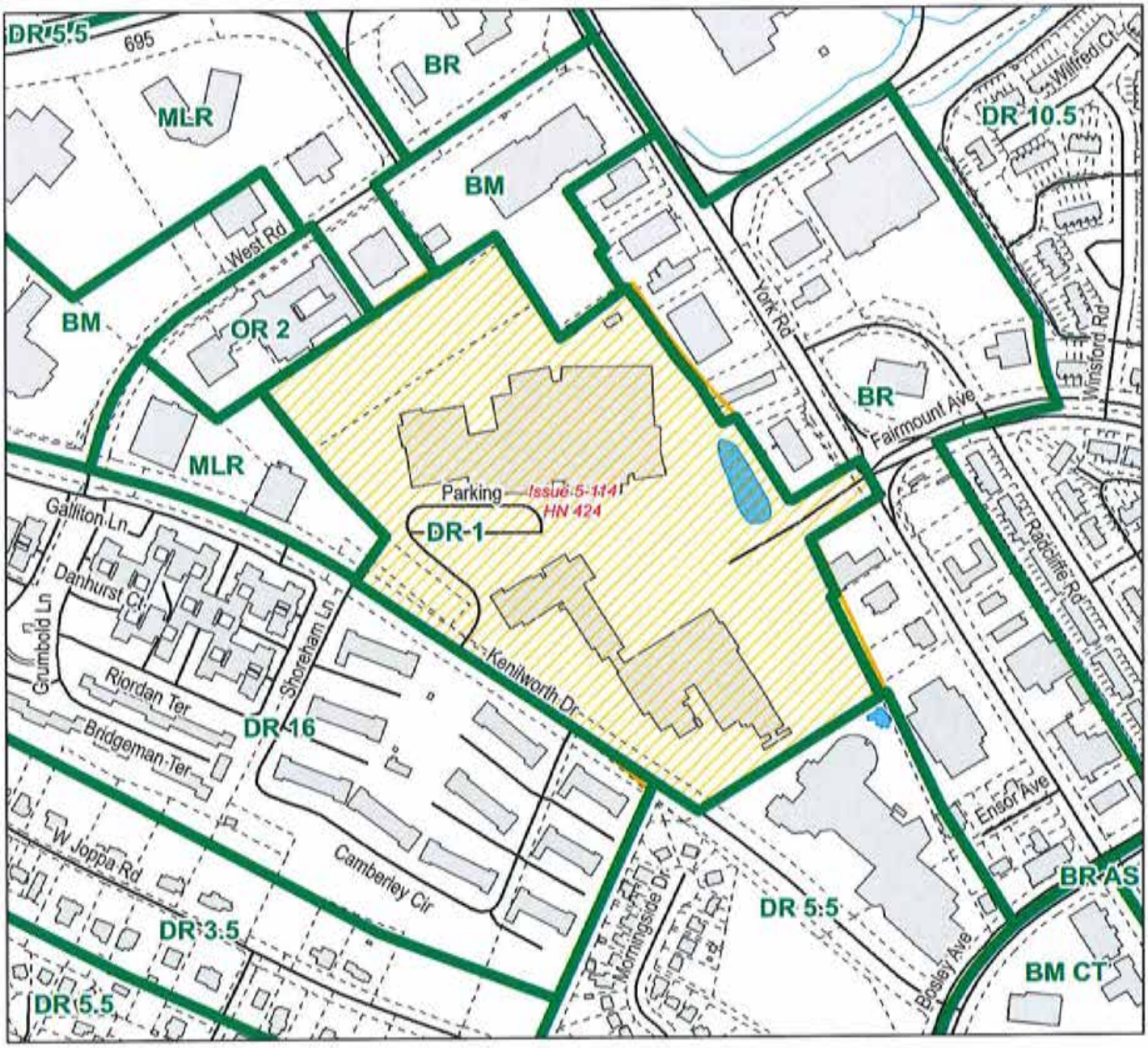

Iteration: COUNTY COUNCIL/1

Tracking#: CZMP16-00424

Zone	District	Acreage
DR 1		28.87
BR		0.45
MLR		0.05
DR 16		0.05

Total Acreage: 29.42

Legend
- Zoning Boundary
- Issue Boundary

Publication Date: August 05, 2016
Publication Agency: Department of Planning
Projection/Datum: Maryland State Plane,
FIPS 1900, NAD 1983/91 HARN, US Foot

400 0 400 Feet

1 inch = 400 feet

CZMP 2016 - Issue Map
Issue Number: 5-115

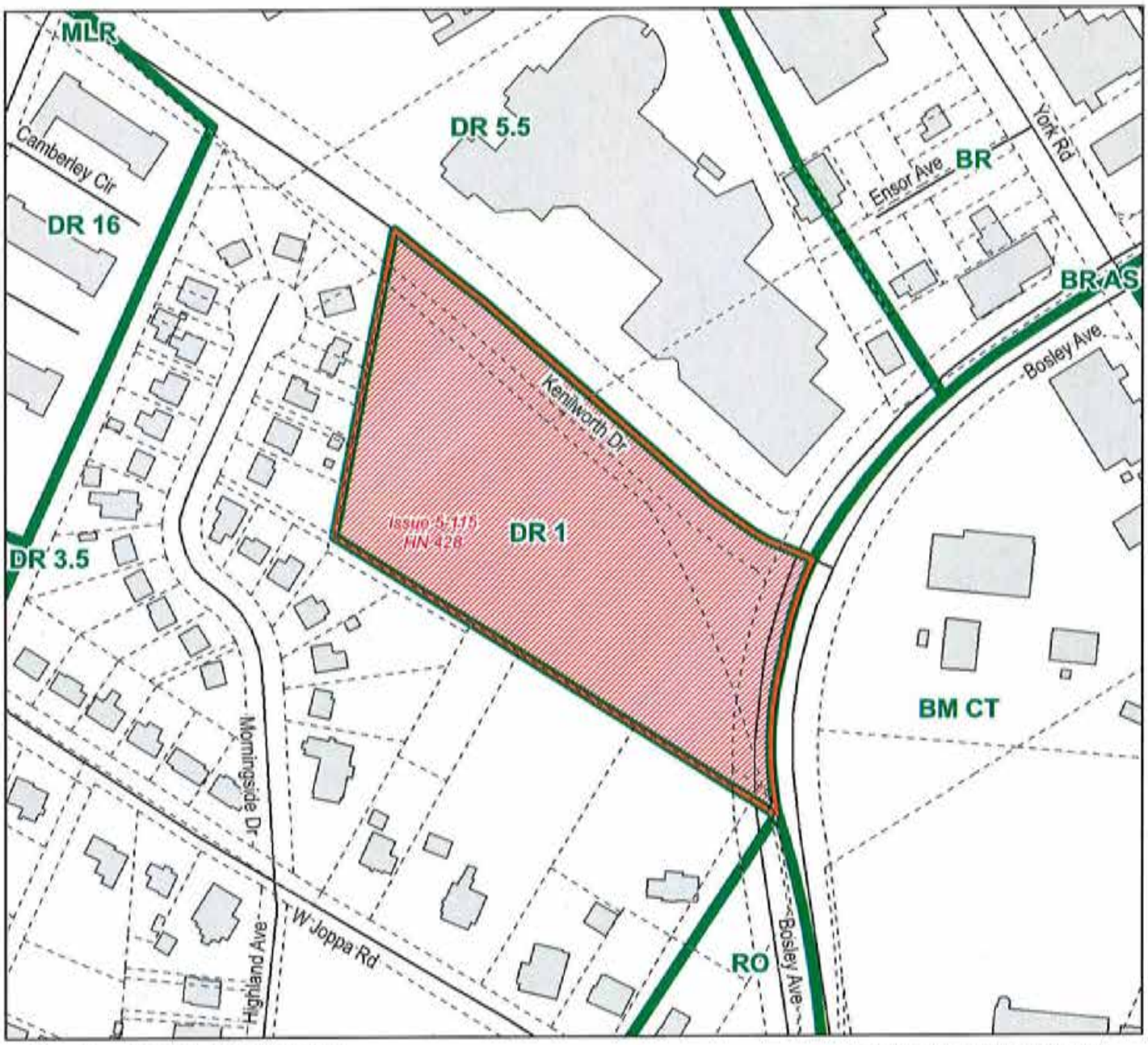

Iteration: COUNTY COUNCIL/1

Tracking#: CZMP16-00428

Legend

Zoning Boundary

Issue Boundary

Zone	District	Acreage
DR 1		4.89

Total Acreage: 4.89

Publication Date: August 15, 2016
Publication Agency: Department of Planning
Projection/Datum: Maryland State Plane,
FIPS 1900, NAD 1983/91 HARN, US Foot

200 0 200 Feet

1 inch = 200 feet

CZMP 2016 - Issue Map
Issue Number: 5-116

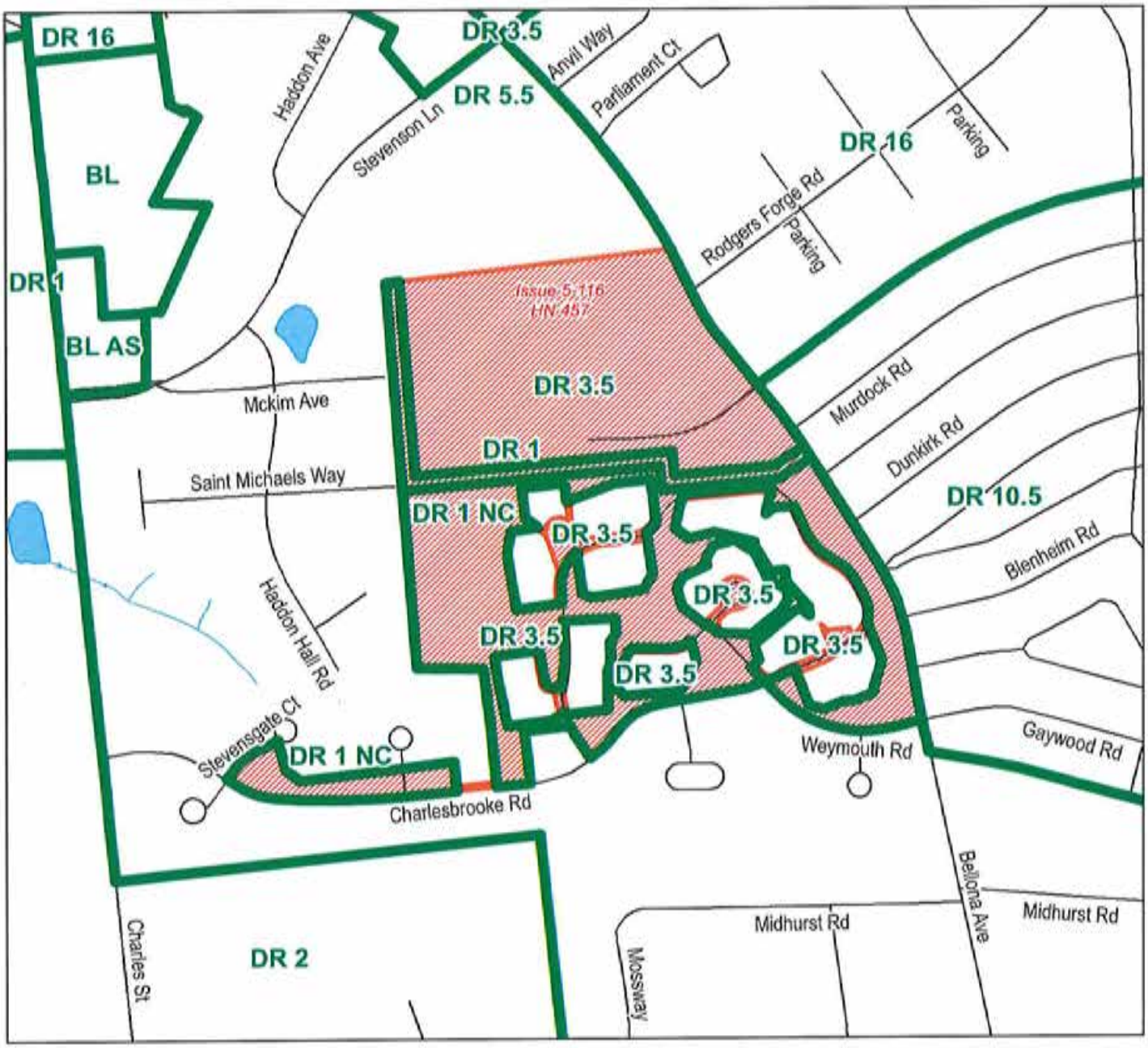

Iteration: COUNTY COUNCIL/1

Tracking#: CZMP16-00457

Legend

Zoning Boundary

Issue Boundary

Zone	District	Acreage
DR 1	NC	10.17
DR 1		1.30
DR 3.5		11.29

Total Acreage: 22.76

Publication Date: July 27, 2016
Publication Agency: Department of Planning
Projection/Datum: Maryland State Plane,
FIPS 1900, NAD 1983/91 HARN, US Foot

400 0 400 Feet

1 inch = 400 feet

CZMP 2016 - Issue Map
Issue Number: 5-117

Iteration: COUNTY COUNCIL/1

Tracking#: CZMP16-00465

Legend

Zoning Boundary

Issue Boundary

Zone	District	Acreage
DR 1	NC	2.17

Total Acreage: 2.17

Publication Date: August 02, 2016
Publication Agency: Department of Planning
Projection/Datum: Maryland State Plane,
FIPS 1900, NAD 1983/91 HARN, US Foot

200 0 200 Feet

1 inch = 200 feet

CZMP 2016 - Issue Map
Issue Number: 5-118

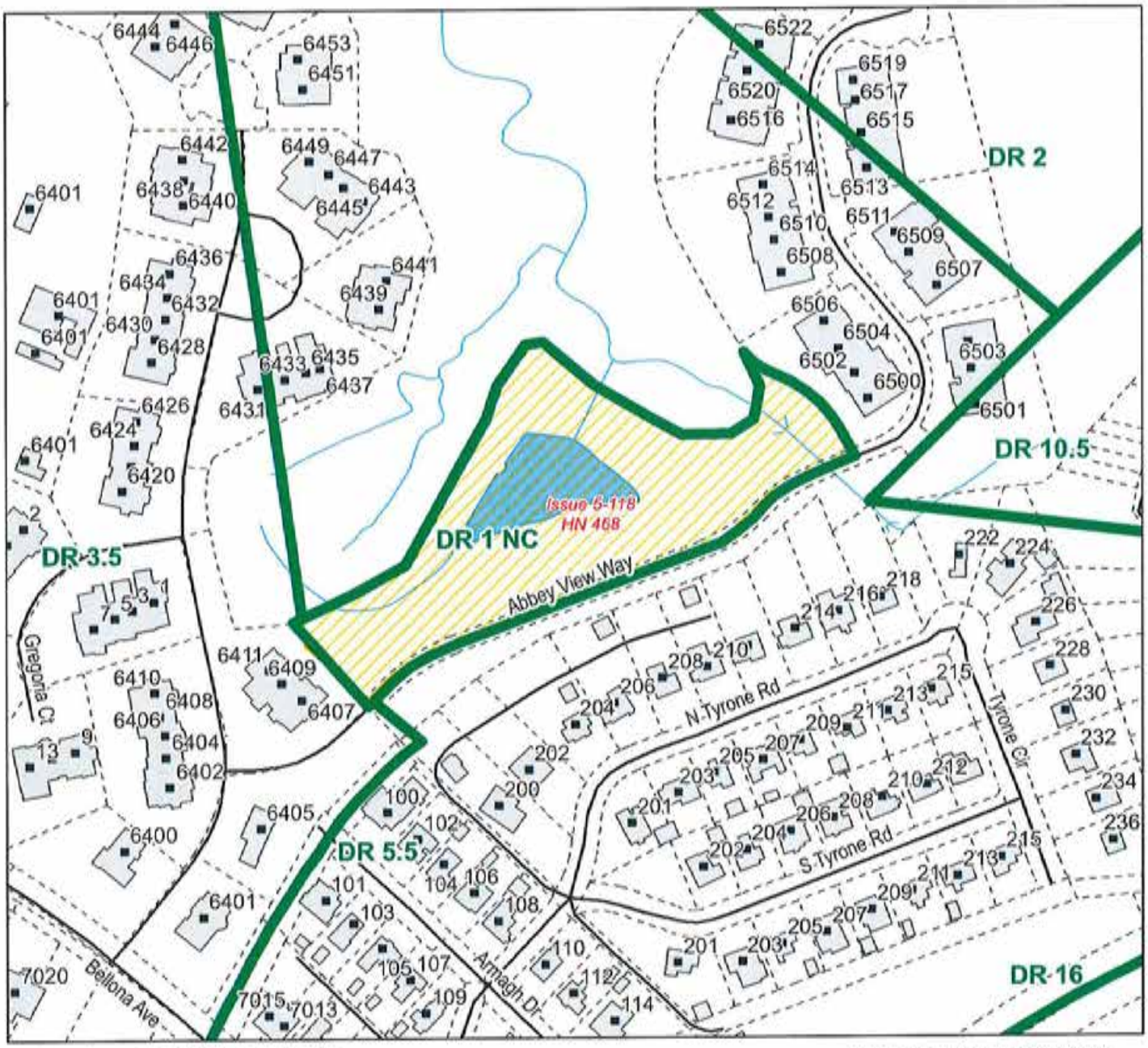

Iteration: COUNTY COUNCIL/1

Tracking#: CZMP16-00468

Legend

Zoning Boundary

Issue Boundary

Zone	District	Acreage
DR 1	NC	3.00
DR 3.5		0.01

Total Acreage: 3.01

Publication Date: August 02, 2016
Publication Agency: Department of Planning
Projection/Datum: Maryland State Plane,
FIPS 1900, NAD 1983/91 HARN, US Foot

200 0 200 Feet

1 inch = 200 feet

CZMP 2016 - Issue Map
Issue Number: 5-119

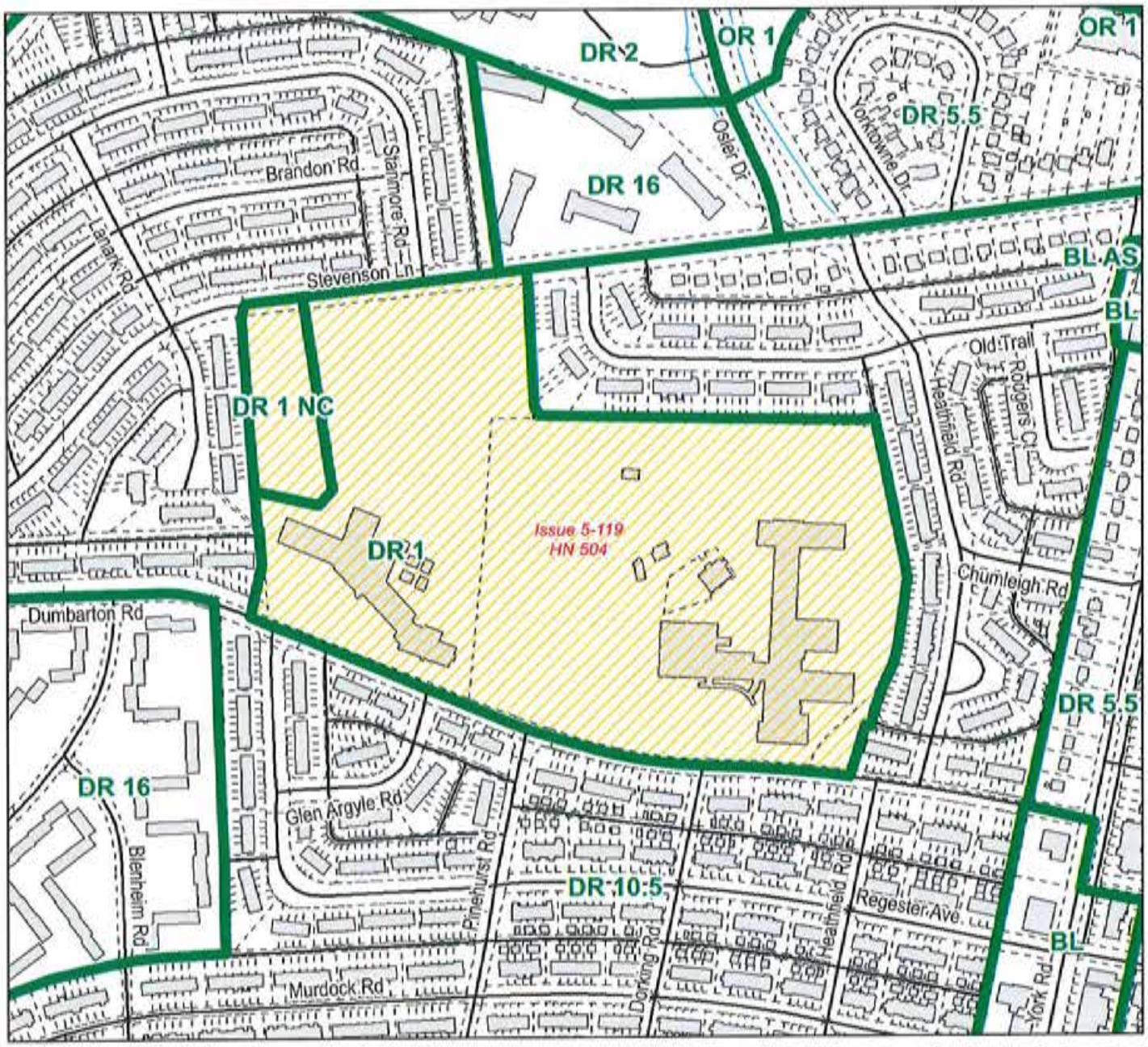

Iteration: COUNTY COUNCIL/1

Tracking#: CZMP16-00504

Legend

Zoning Boundary

Issue Boundary

Zone	District	Acreage
DR 1	NC	2.13
DR 1		33.14

Total Acreage: 35.27

Publication Date: August 05, 2016
Publication Agency: Department of Planning
Projection/Datum: Maryland State Plane,
FIPS 1900, NAD 1983/91 HARN, US Foot

400 0 400 Feet

1 inch = 400 feet

N W E S

CZMP 2016 - Issue Map
Issue Number: 5-120

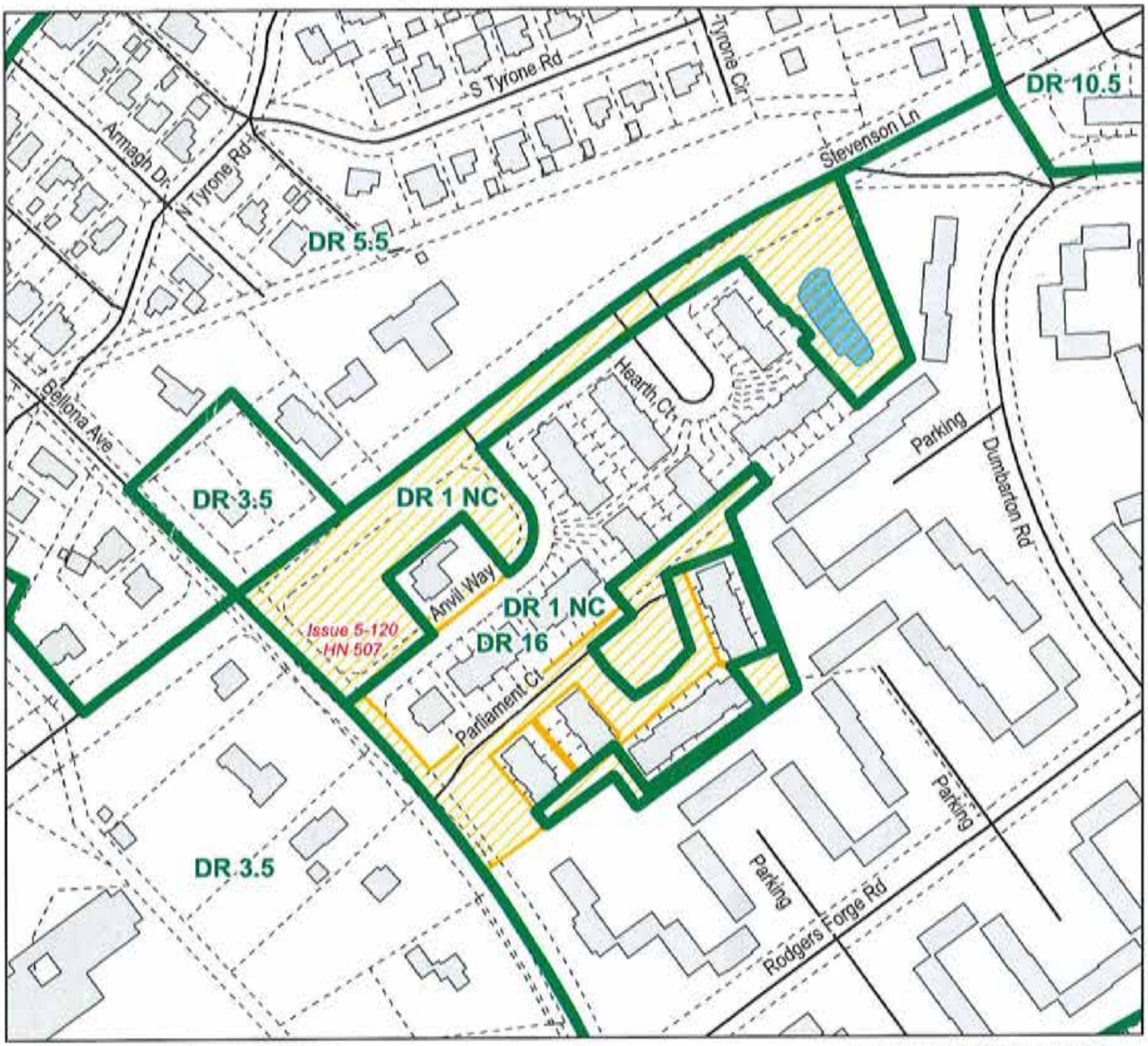

Iteration: COUNTY COUNCIL/1

Tracking#: CZMP16-00507

Legend

Zoning Boundary

Issue Boundary

Zone	District	Acreage
DR 1	NC	3.16
DR 16		0.92

Total Acreage: 4.08

Publication Date: August 02, 2016
Publication Agency: Department of Planning
Projection/Datum: Maryland State Plane,
FIPS 1900, NAD 1983/91 HARN, US Foot

200 0 200 Feet

1 inch = 200 feet

N W E S

CZMP 2016 - Issue Map
Issue Number: 5-121

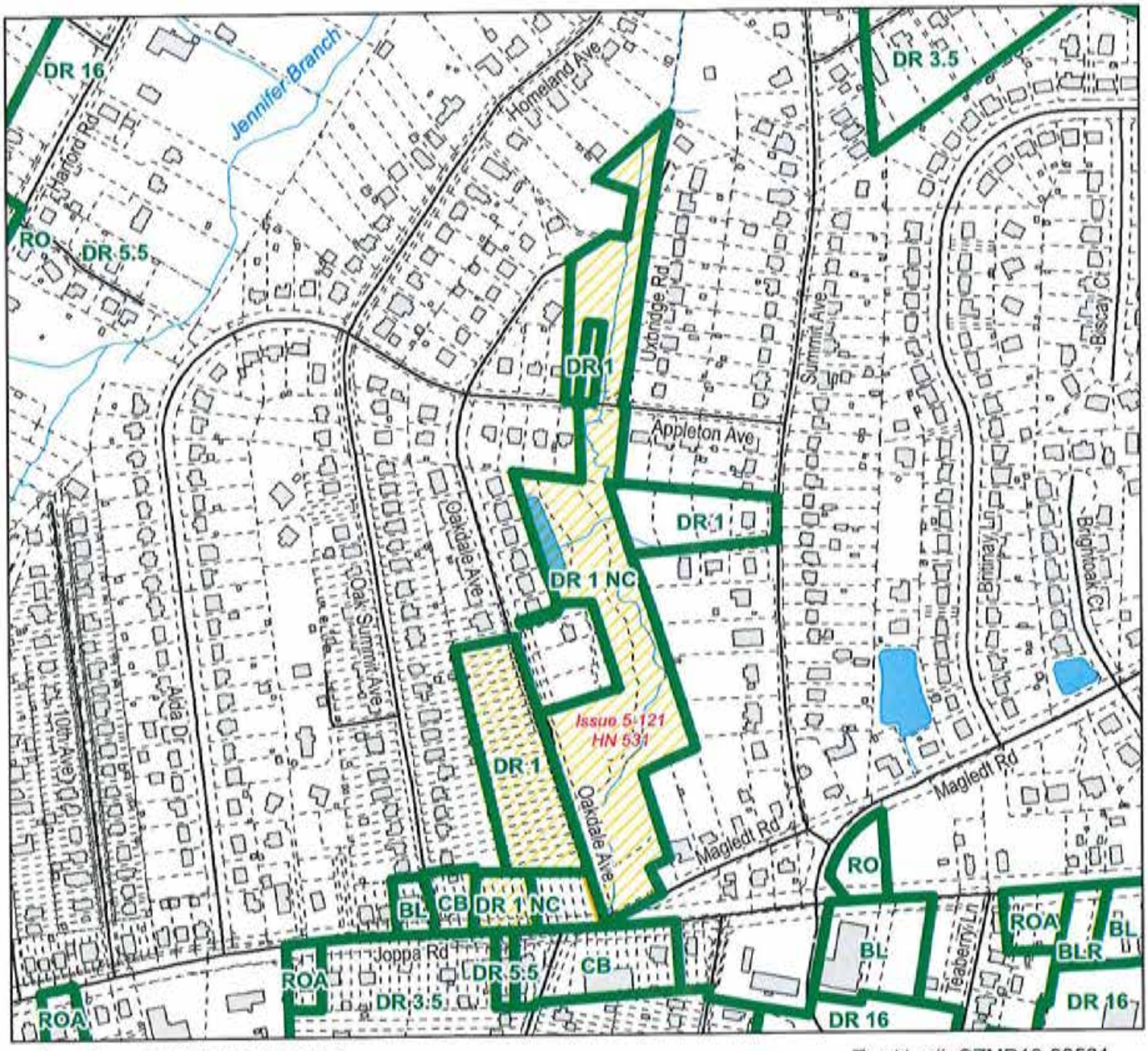

Iteration: COUNTY COUNCIL/1

Tracking#: CZMP16-00531

Zone	District	Acreage
DR 1	NC	8.79
CB		0.03
DR 1		2.76
DR 5.5		0.16

Total Acreage: 11.74

Legend

Zoning Boundary

Issue Boundary

Publication Date: August 05, 2016
Publication Agency: Department of Planning
Projection/Datum: Maryland State Plane,
FIPS 1900, NAD 1983/91 HARN, US Foot

400 0 400 Feet

1 inch = 400 feet

CZMP 2016 - Issue Map
Issue Number: 5-122

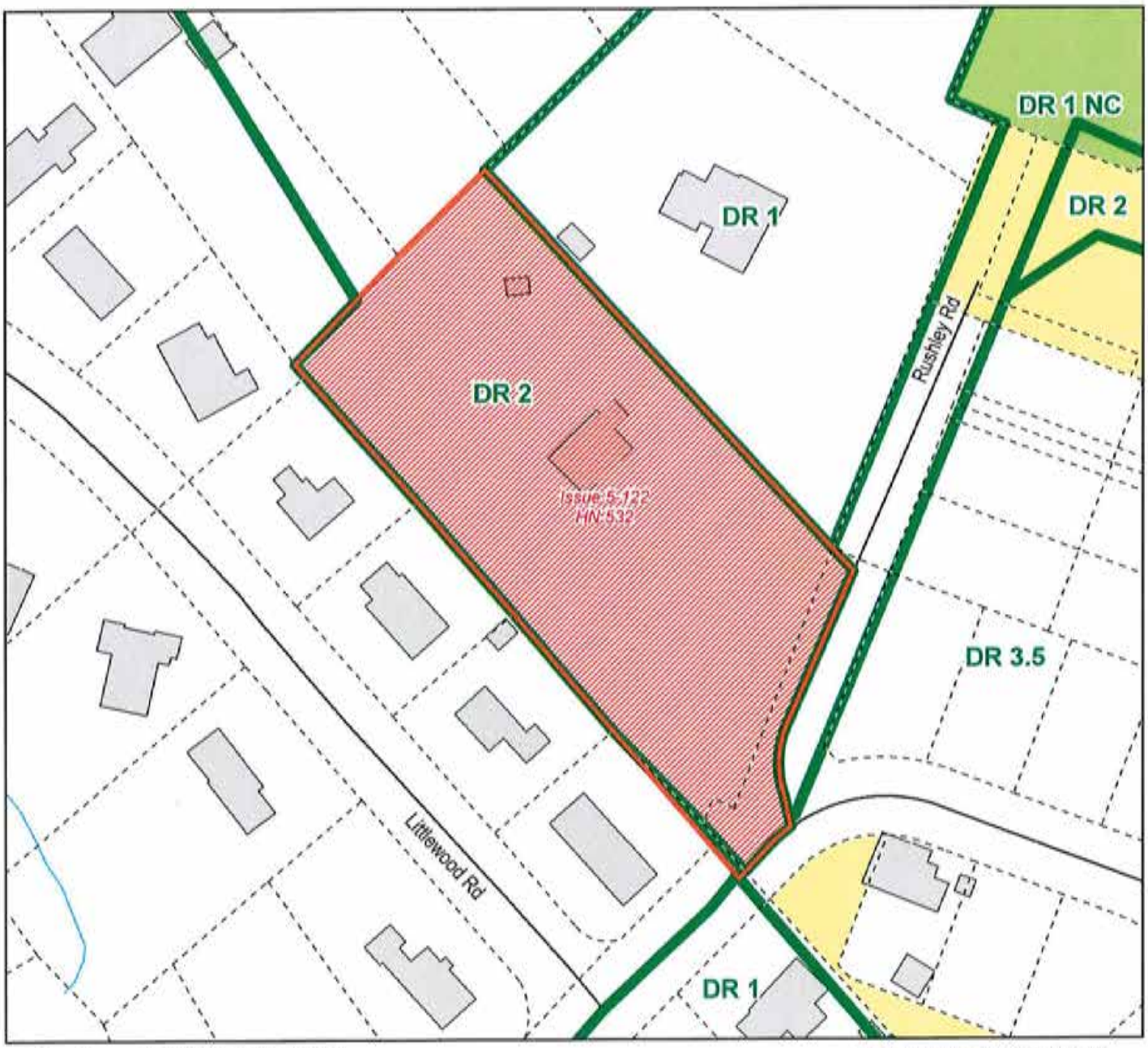

Iteration: COUNTY COUNCIL/1

Tracking#: CZMP16-00532

Legend
Zoning Boundary
Issue Boundary

Zone	District	Acreage
DR 2		1.62
DR 3.5		0.01

Total Acreage: 1.63

Publication Date: June 27, 2016
Publication Agency: Department of Planning
Projection/Datum: Maryland State Plane,
FIPS 1900, NAD 1983/91 HARN, US Foot

100 0 100 Feet
1 inch = 100 feet

CZMP 2016 - Issue Map
Issue Number: 5-123

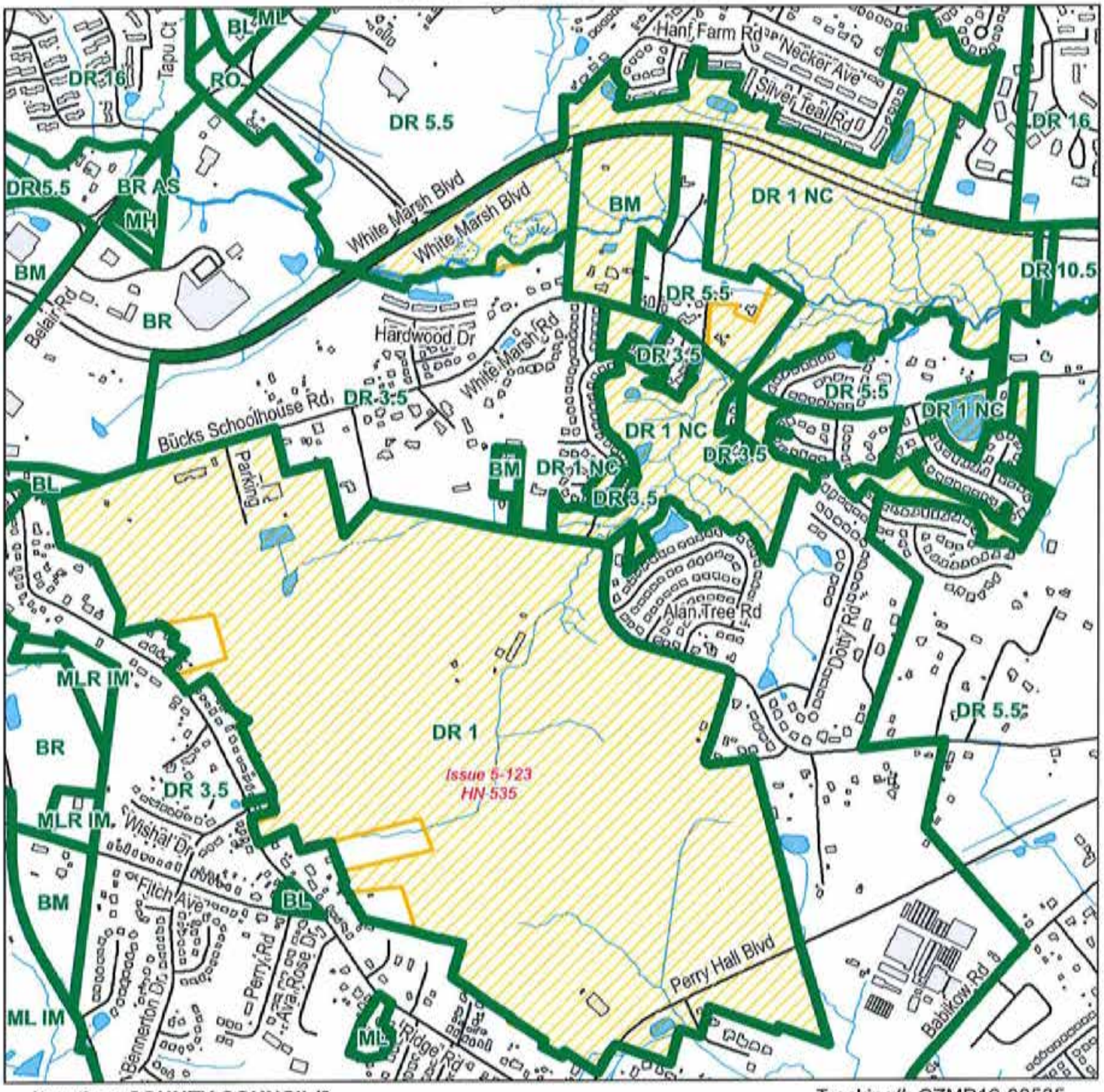

Iteration: COUNTY COUNCIL/2

Tracking#: CZMP16-00535

Zone	District	Acreage
DR 1	NC	125.96
DR 1		251.23
DR 3.5		1.64
DR 5.5		5.14
BM		15.53

Total Acreage: 399.50

Legend

Zoning Boundary

Issue Boundary

Publication Date: August 10, 2016
Publication Agency: Department of Planning
Projection/Datum: Maryland State Plane,
FIPS 1900, NAD 1983/91 HARN, US Foot

1,000 0 1,000 Feet

1 inch = 1,000 feet

CZMP 2016 - Issue Map
Issue Number: 5-124

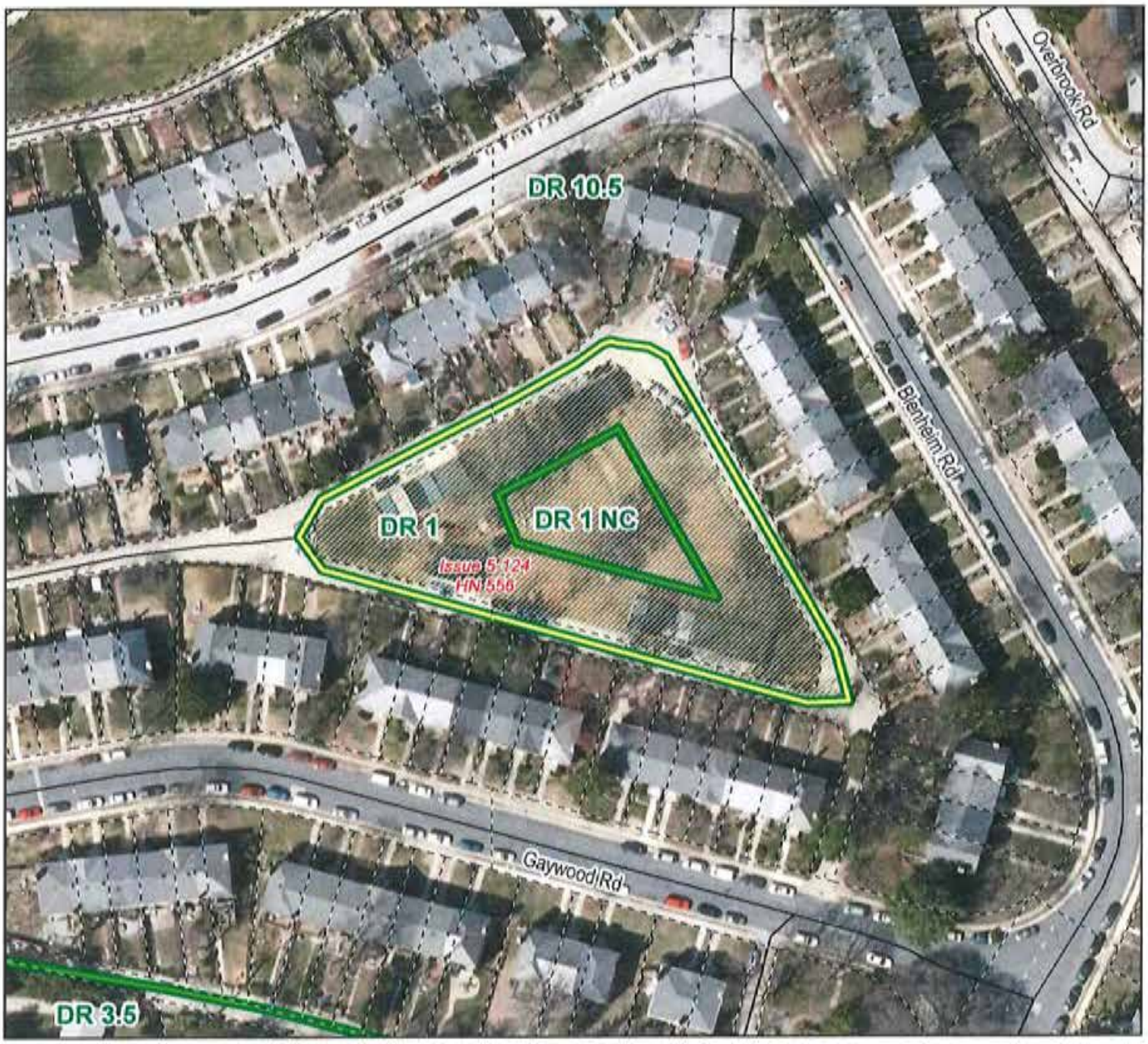

Iteration: COUNTY COUNCIL/1

Tracking#: CZMP16-00556

Legend
Zoning Boundary
Issue Boundary

Zone	District	Acreage
DR 1	NC	0.17
DR 1		0.82

Total Acreage: 0.99

Publication Date: July 18, 2016
Publication Agency: Department of Planning
Projection/Datum: Maryland State Plane,
FIPS 1900, NAD 1983/91 HARN, US Foot

100 0 100 Feet

1 inch = 100 feet

N W E S

CZMP 2016 - Issue Map
Issue Number: 5-125

Iteration: COUNTY COUNCIL/1

Tracking#: CZMP16-00557

Legend

Zoning Boundary

Issue Boundary

Zone	District	Acreage
DR 1	NC	1.72

Total Acreage: 1.72

Publication Date: August 02, 2016
Publication Agency: Department of Planning
Projection/Datum: Maryland State Plane,
FIPS 1900, NAD 1983/91 HARN, US Foot

200 0 200 Feet

1 inch = 200 feet

CZMP 2016 - Issue Map
Issue Number: 5-126

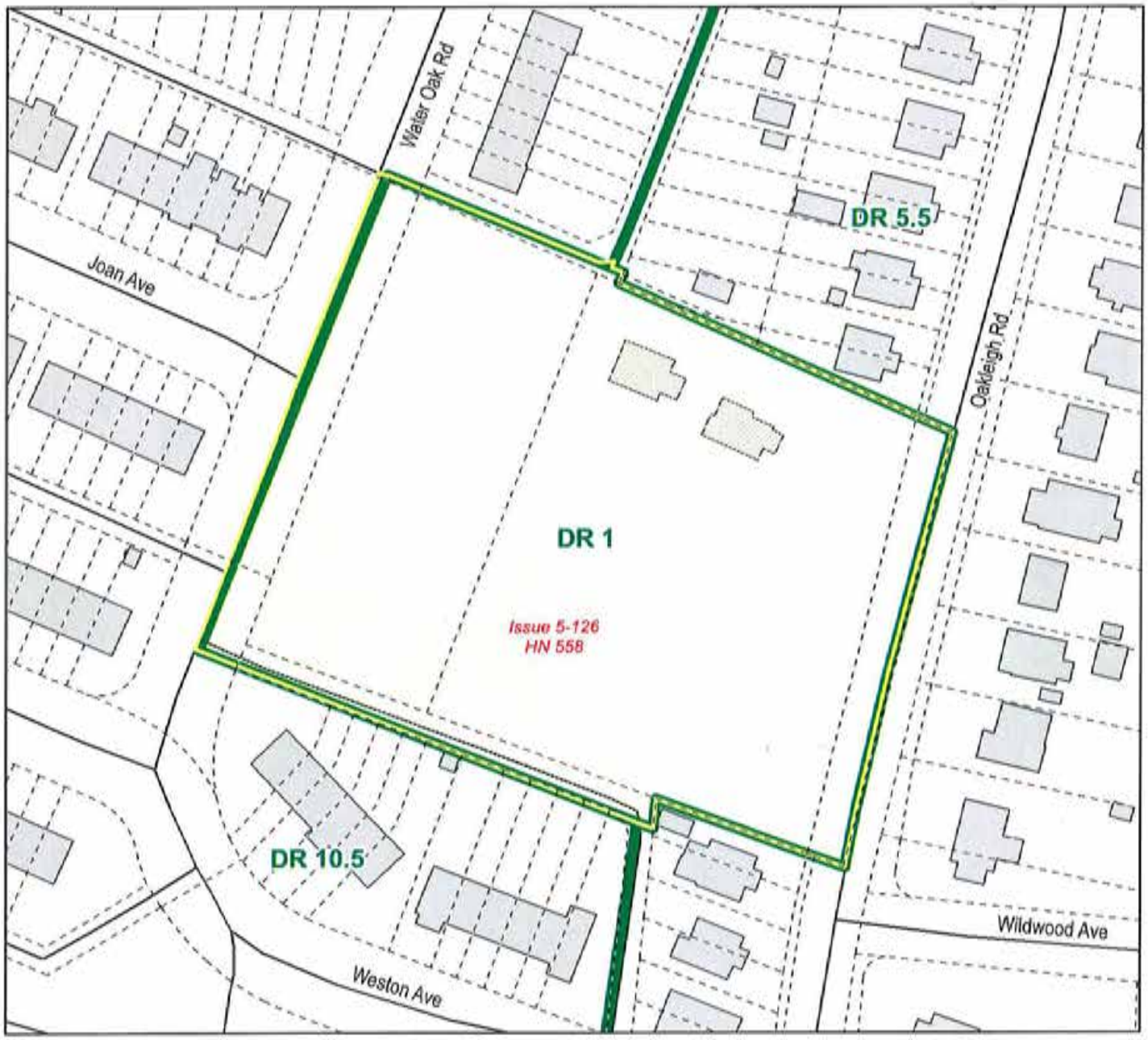

Iteration: COUNTY COUNCIL/1

Tracking#: CZMP16-00558

Legend
Zoning Boundary
Issue Boundary

Zone	District	Acreage
DR 1		3.02
DR 10.5		0.03

Total Acreage: 3.05

Publication Date: August 09, 2016
Publication Agency: Department of Planning
Projection/Datum: Maryland State Plane,
FIPS 1900, NAD 1983/91 HARN, US Foot

100 0 100 Feet

1 inch = 100 feet

CZMP 2016 - Issue Map
Issue Number: 5-127

Iteration: COUNTY COUNCIL/1

Tracking#: CZMP16-00559

Legend

Zoning Boundary

Issue Boundary

Zone	District	Acreage
DR 1	NC	1.73
DR 1		1.10

Total Acreage: 2.83

Publication Date: July 18, 2016
Publication Agency: Department of Planning
Projection/Datum: Maryland State Plane,
FIPS 1900, NAD 1983/91 HARN, US Foot

200 0 200 Feet

1 inch = 200 feet

CZMP 2016 - Issue Map
Issue Number: 5-128

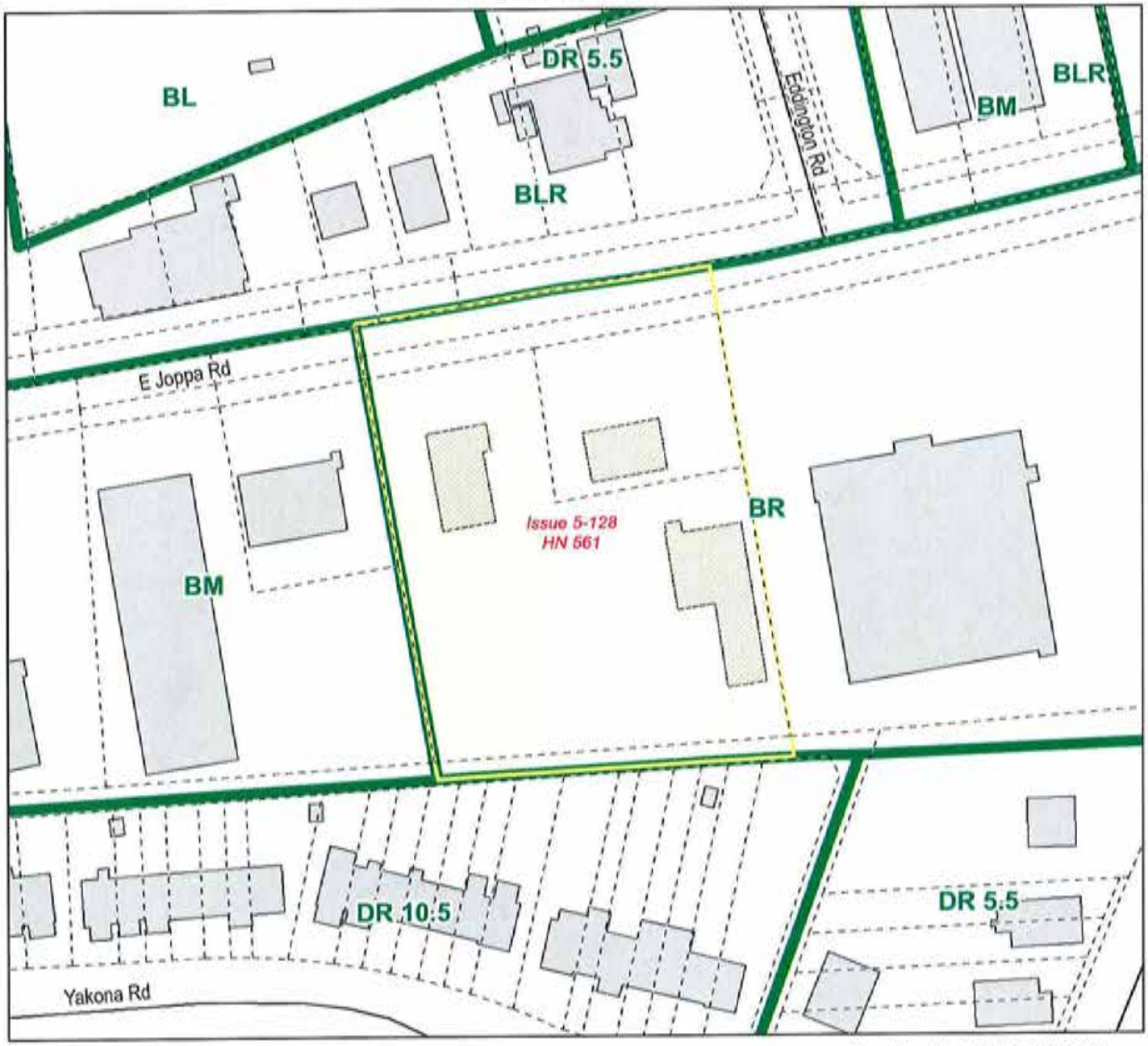

Iteration: COUNTY COUNCIL/1

Tracking#: CZMP16-00561

Legend

Zoning Boundary

Issue Boundary

Zone	District	Acreage
BR		1.64

Total Acreage: 1.64

Publication Date: August 09, 2016
Publication Agency: Department of Planning
Projection/Datum: Maryland State Plane,
FIPS 1900, NAD 1983/91 HARN, US Foot

100 0 100 Feet

1 inch = 100 feet

CZMP 2016 - Issue Map
Issue Number: 5-129

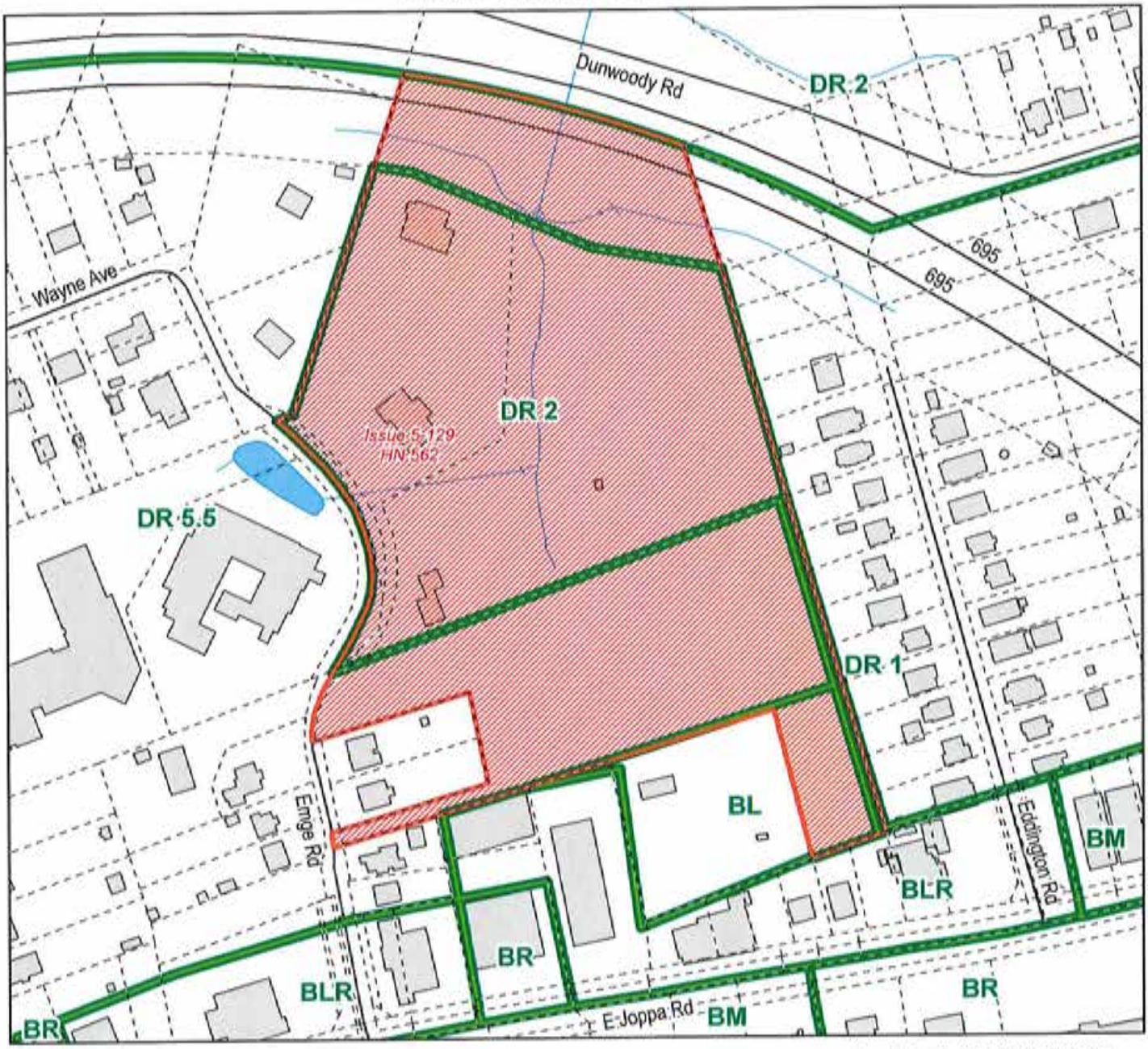

Iteration: COUNTY COUNCIL/1

Tracking#: CZMP16-00562

Zone	District	Acreage
DR 2		5.83
DR 1		0.10
BL		0.42
DR 5.5		4.36

Total Acreage: 10.71

Legend

Zoning Boundary

Issue Boundary

Publication Date: June 30, 2016
Publication Agency: Department of Planning
Projection/Datum: Maryland State Plane,
FIPS 1900, NAD 1983/91 HARN, US Foot

200 0 200 Feet

1 inch = 200 feet

CZMP 2016 - Issue Map
Issue Number: 5-130

Iteration: COUNTY COUNCIL/1

Tracking#: CZMP16-00563

Legend

Zoning Boundary

Issue Boundary

Zone	District	Acreage
DR 1		7.12

Total Acreage: 7.12

Publication Date: June 30, 2016
Publication Agency: Department of Planning
Projection/Datum: Maryland State Plane,
FIPS 1900, NAD 1983/91 HARN, US Foot

200 0 200 Feet

1 inch = 200 feet

N W E S

CZMP 2016 - Issue Map
Issue Number: 5-131

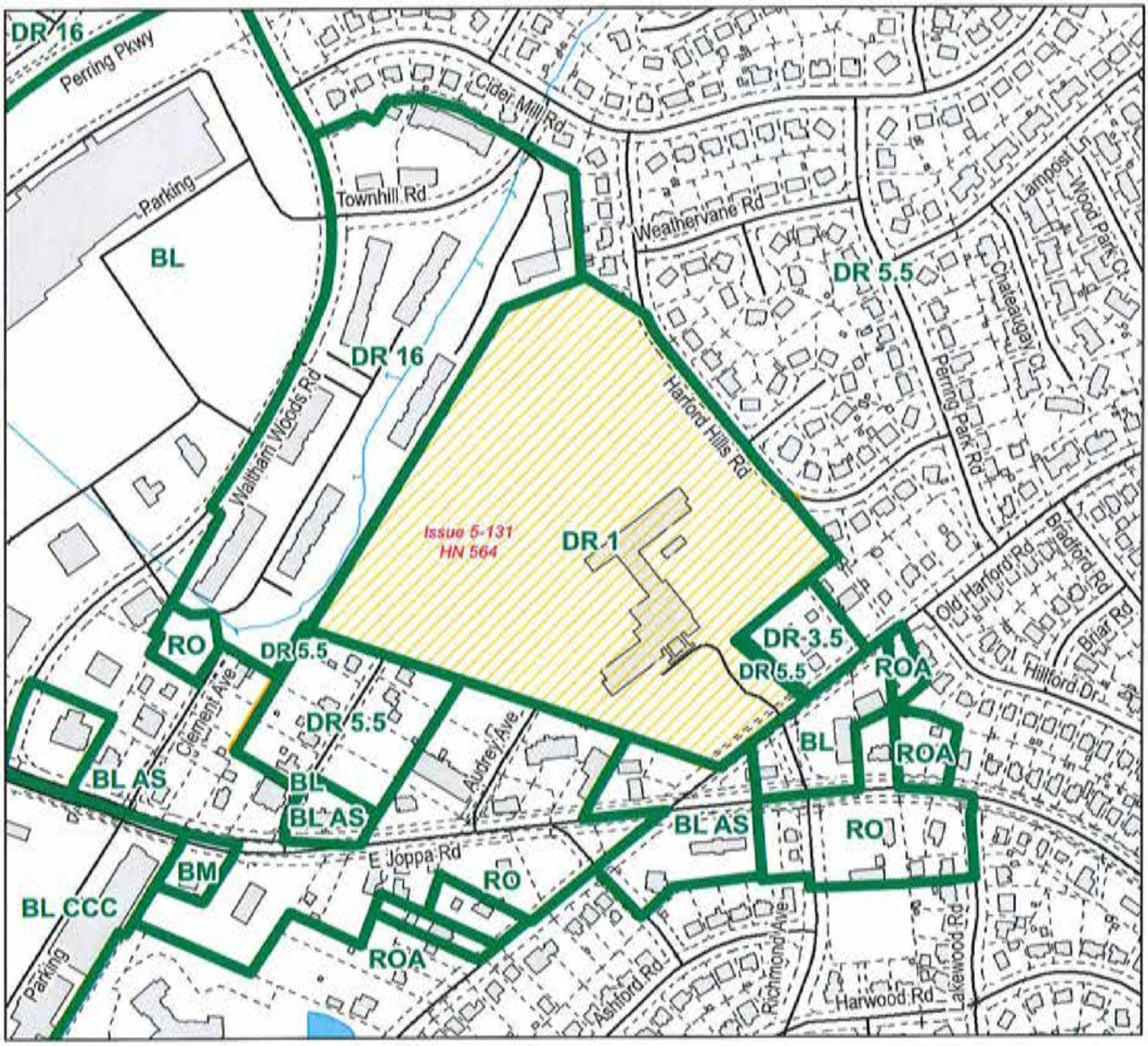

Iteration: COUNTY COUNCIL/1

Tracking#: CZMP16-00564

Zone	District	Acreage
DR 1		22.21
BL		0.08
DR 5.5		0.09
BL	AS	0.05

Total Acreage: 22.43

Legend

Zoning Boundary

Issue Boundary

Publication Date: August 05, 2016
Publication Agency: Department of Planning
Projection/Datum: Maryland State Plane,
FIPS 1900, NAD 1983/91 HARN, US Foot

400 0 400 Feet

1 inch = 400 feet

CZMP 2016 - Issue Map
Issue Number: 5-132

Iteration: COUNTY COUNCIL/1

Tracking#: CZMP16-00565

Legend

Zoning Boundary

Issue Boundary

Zone	District	Acreage
DR 1	NC	2.46
DR 1		15.82
RO		0.01

Total Acreage: 18.29

Publication Date: June 30, 2016
Publication Agency: Department of Planning
Projection/Datum: Maryland State Plane,
FIPS 1900, NAD 1983/91 HARN, US Foot

200 0 200 Feet

1 inch = 200 feet

N W E S

CZMP 2016 - Issue Map
Issue Number: 5-133

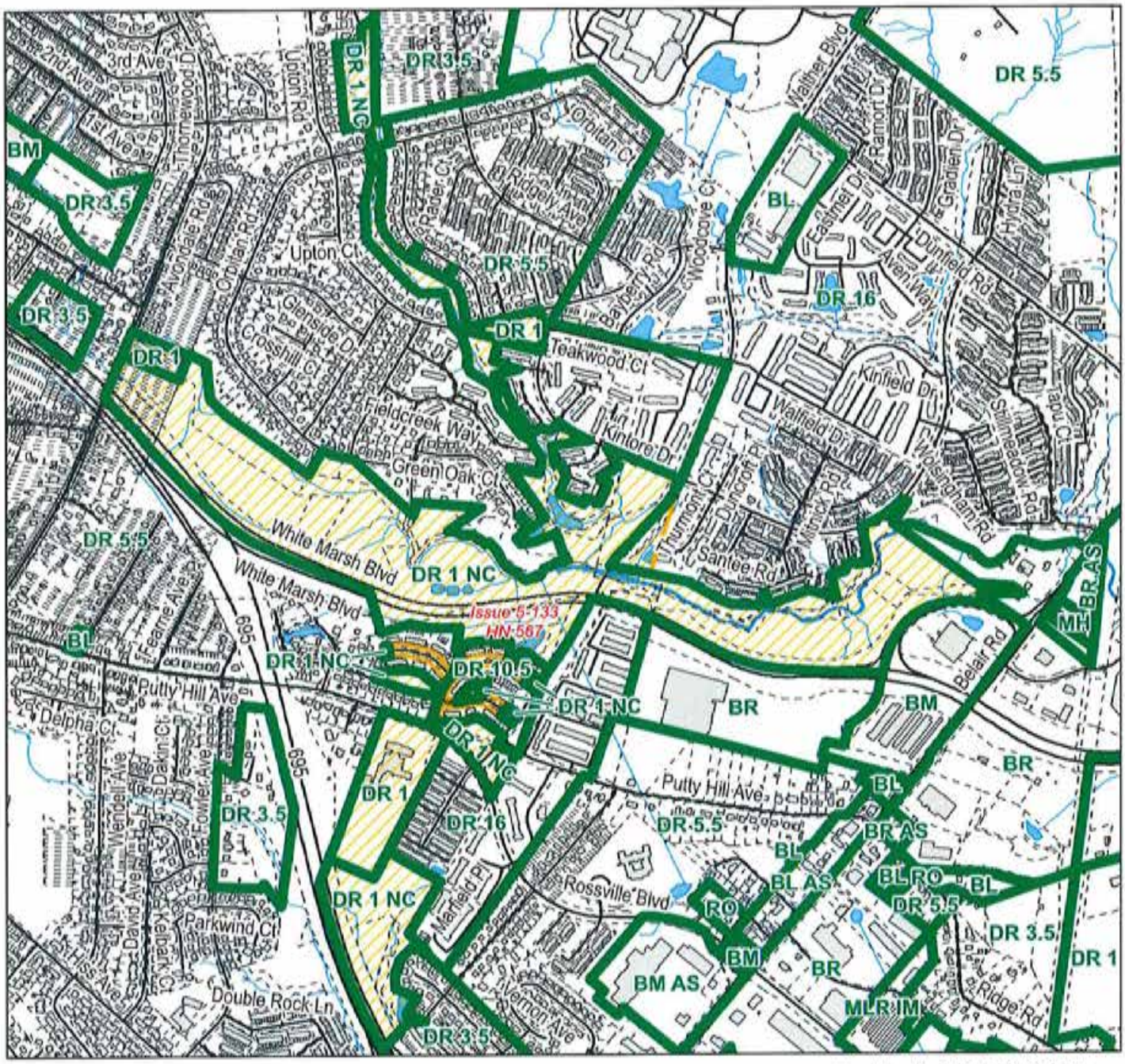

Iteration: COUNTY COUNCIL/1

Tracking#: CZMP16-00567

Zone	District	Acreage
DR 1	NC	112.03
DR 1		12.65
BR		0.05
DR 16		2.04
DR 10.5		1.79
DR 5.5		0.83

Total Acreage: 129.39

Legend

Zoning Boundary

Issue Boundary

Publication Date: August 12, 2016
Publication Agency: Department of Planning
Projection/Datum: Maryland State Plane,
FIPS 1900, NAD 1983/91 HARN, US Foot

1,000 0 1,000 Feet

1 inch = 1,000 feet

CZMP 2016 - Issue Map
Issue Number: 5-134

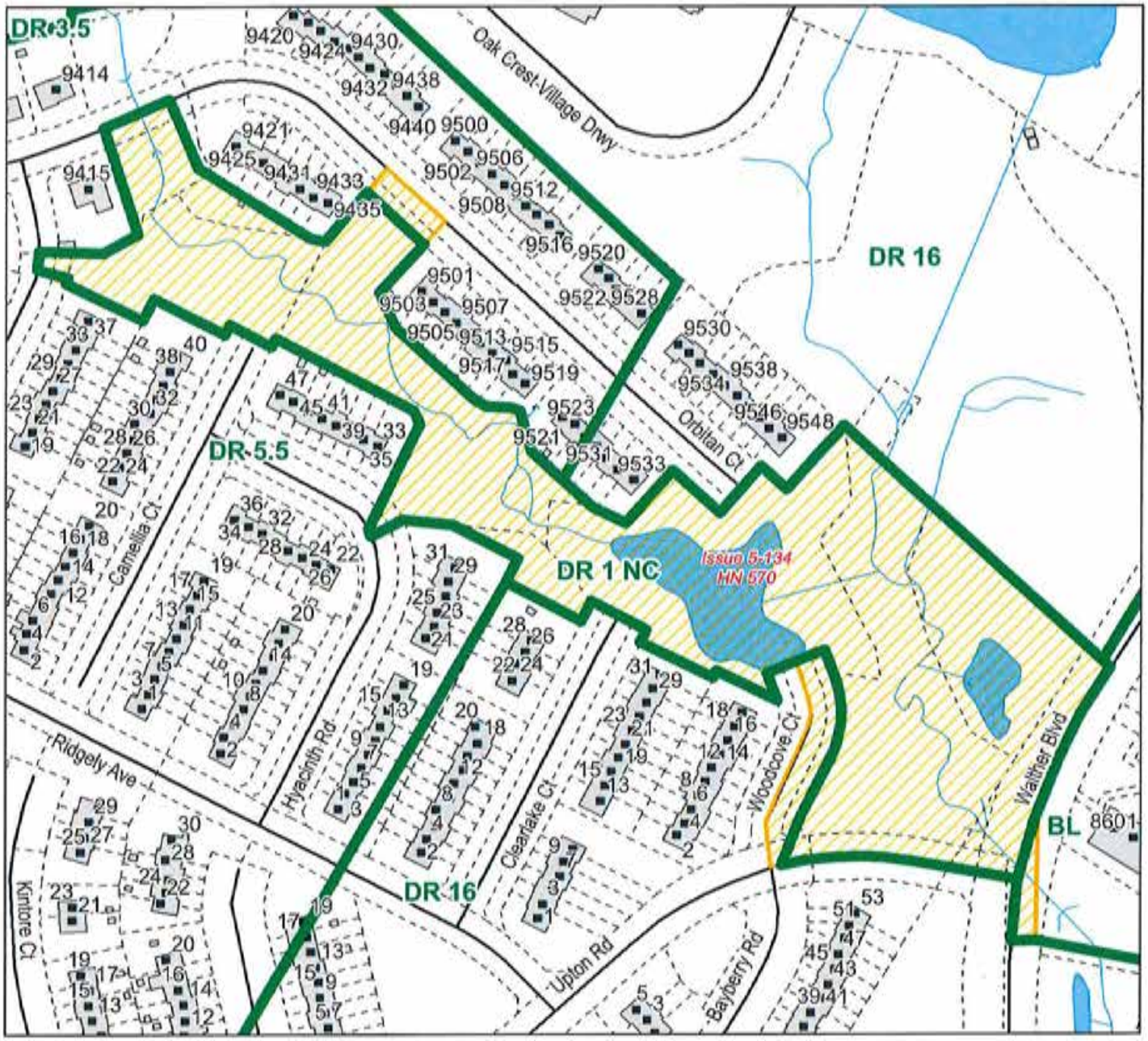

Iteration: COUNTY COUNCIL/1

Tracking#: CZMP16-00570

Zone	District	Acreage
DR 1	NC	7.56
BL		0.08
DR 16		0.25
DR 5.5		0.09

Total Acreage: 7.98

Legend

Zoning Boundary

Issue Boundary

Publication Date: August 11, 2016
Publication Agency: Department of Planning
Projection/Datum: Maryland State Plane,
FIPS 1900, NAD 1983/91 HARN, US Foot

200 0 200 Feet

1 inch = 200 feet

CZMP 2016 - Issue Map
Issue Number: 5-135

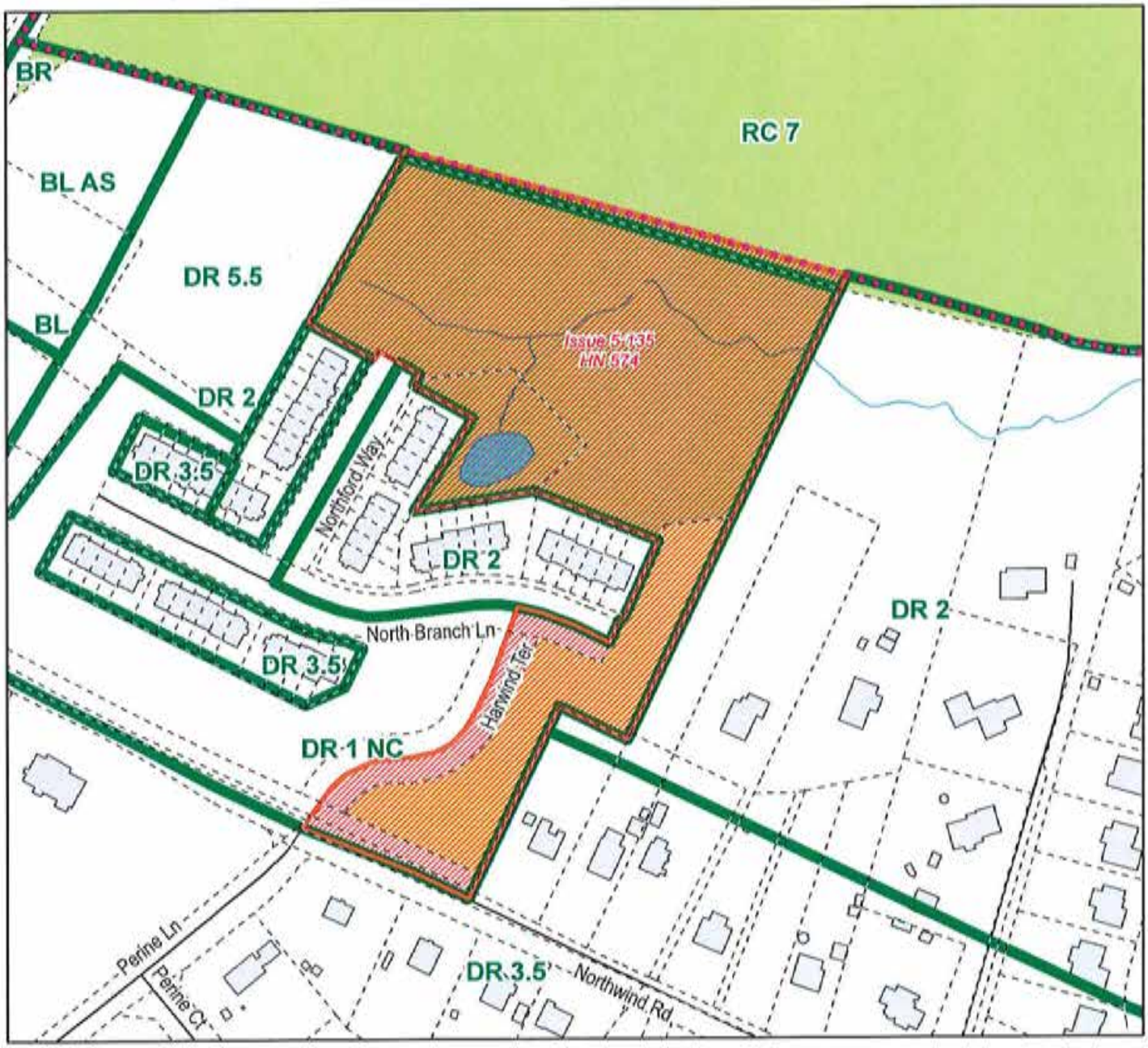

Iteration: COUNTY COUNCIL/1

Tracking#: CZMP16-00574

Legend
Zoning Boundary
Issue Boundary

Zone	District	Acreage
DR 1	NC	6.28
RC 7		0.20

Total Acreage: 6.48

Publication Date: July 28, 2016
Publication Agency: Department of Planning
Projection/Datum: Maryland State Plane,
FIPS 1900, NAD 1983/91 HARN, US Foot

200 0 200 Feet
1 inch = 200 feet

CZMP 2016 - Issue Map
Issue Number: 5-136

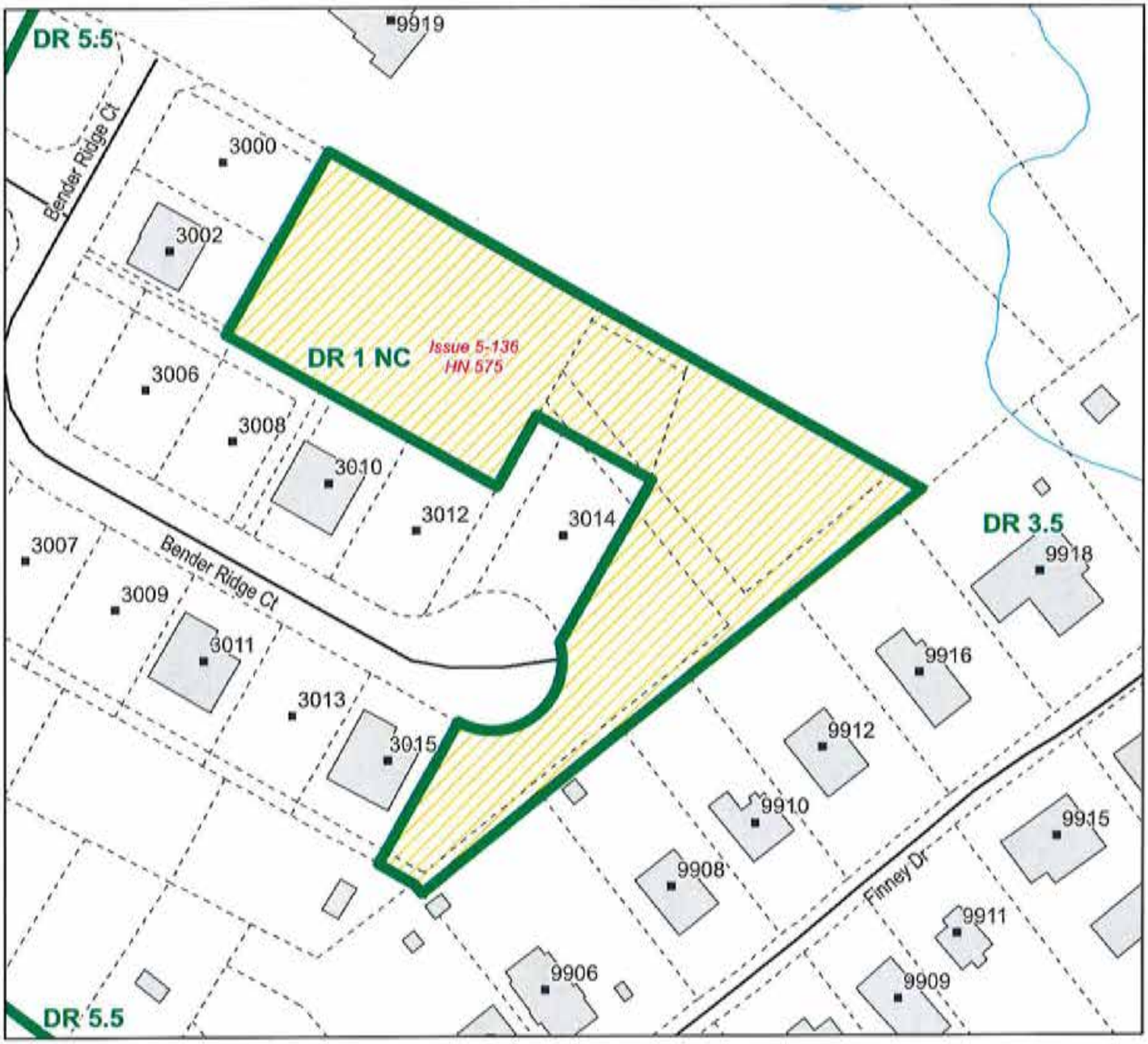

Iteration: COUNTY COUNCIL/1

Tracking#: CZMP16-00575

Legend

Zoning Boundary

Issue Boundary

Zone	District	Acreage
DR 1	NC	1.53

Total Acreage: 1.53

Publication Date: August 03, 2016
Publication Agency: Department of Planning
Projection/Datum: Maryland State Plane,
FIPS 1900, NAD 1983/91 HARN, US Foot

100 0 100 Feet

1 inch = 100 feet

CZMP 2016 - Issue Map
Issue Number: 5-137

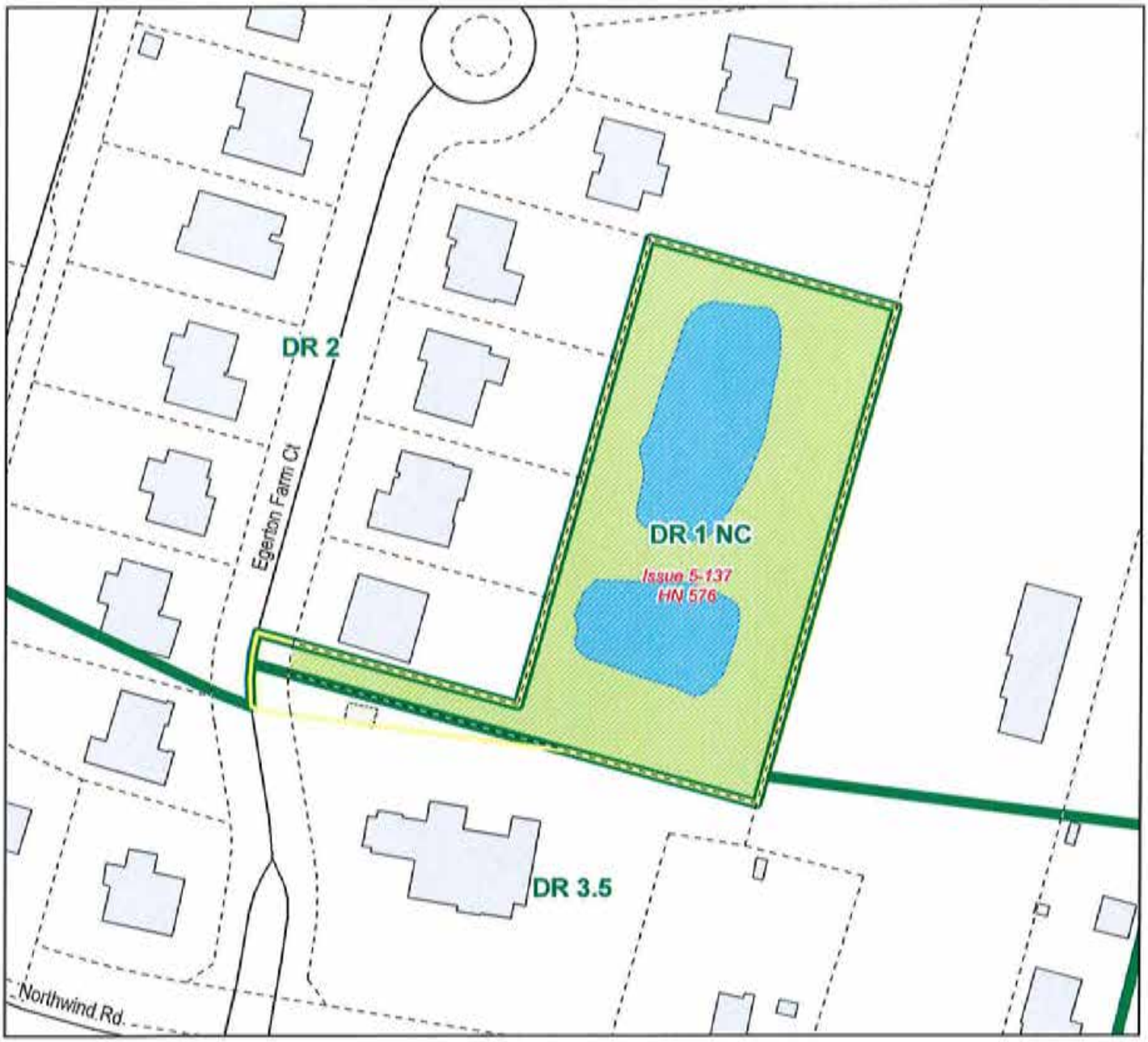

Iteration: COUNTY COUNCIL/1

Tracking#: CZMP16-00576

Legend

Zoning Boundary

Issue Boundary

Zone	District	Acreage
DR 1	NC	1.34
DR 3.5		0.07

Total Acreage: 1.41

Publication Date: July 28, 2016
Publication Agency: Department of Planning
Projection/Datum: Maryland State Plane,
FIPS 1900, NAD 1983/91 HARN, US Foot

100 0 100 Feet

1 inch = 100 feet

CZMP 2016 - Issue Map
Issue Number: 5-138

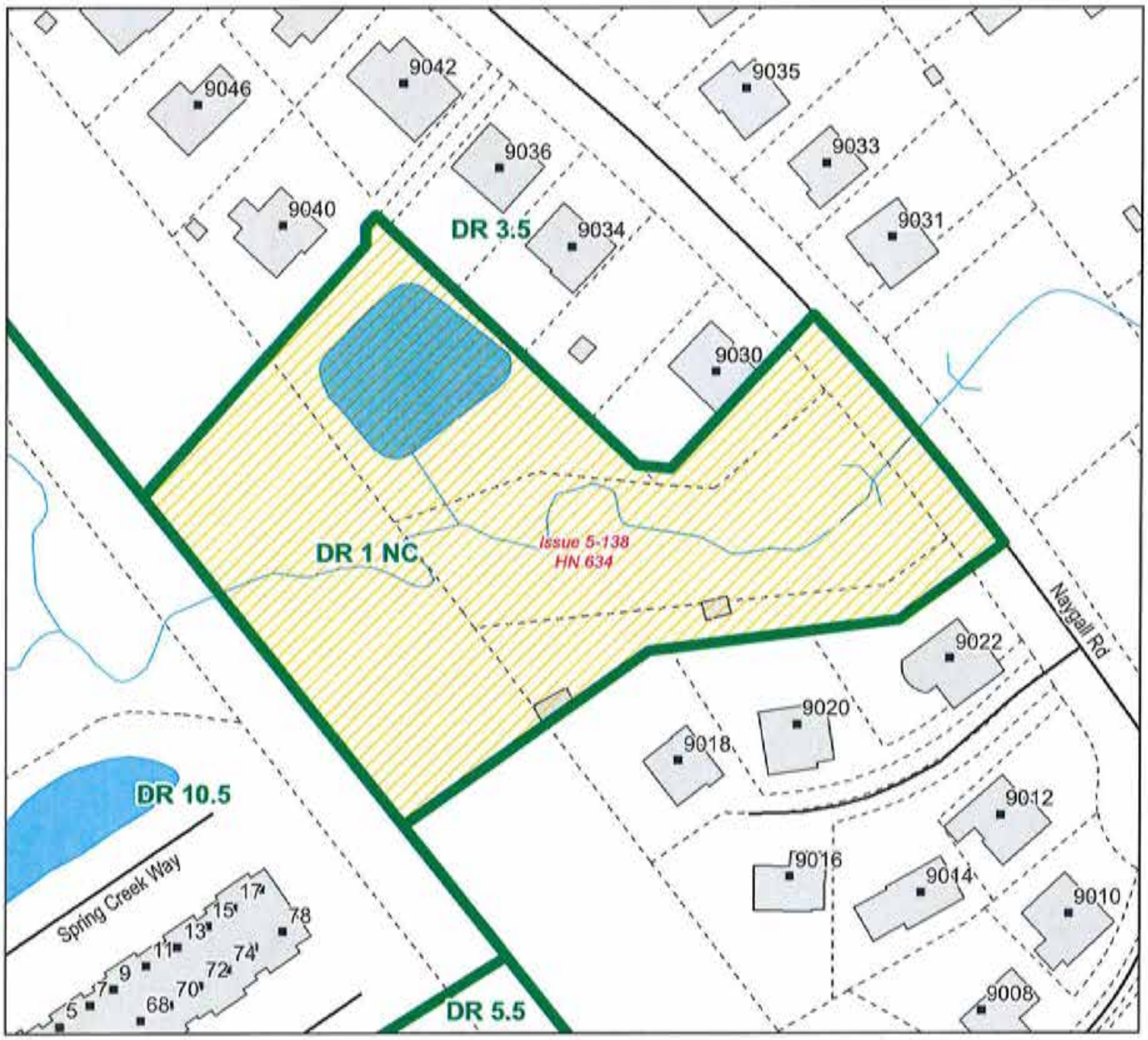

Iteration: COUNTY COUNCIL/1

Tracking#: CZMP16-00634

Legend

Zoning Boundary

Issue Boundary

Zone	District	Acreage
DR 1	NC	2.36

Total Acreage: 2.36

Publication Date: August 03, 2016
Publication Agency: Department of Planning
Projection/Datum: Maryland State Plane,
FIPS 1900, NAD 1983/91 HARN, US Foot

100 0 100 Feet

1 inch = 100 feet

N W E S

CZMP 2016 - Issue Map
Issue Number: 5-139

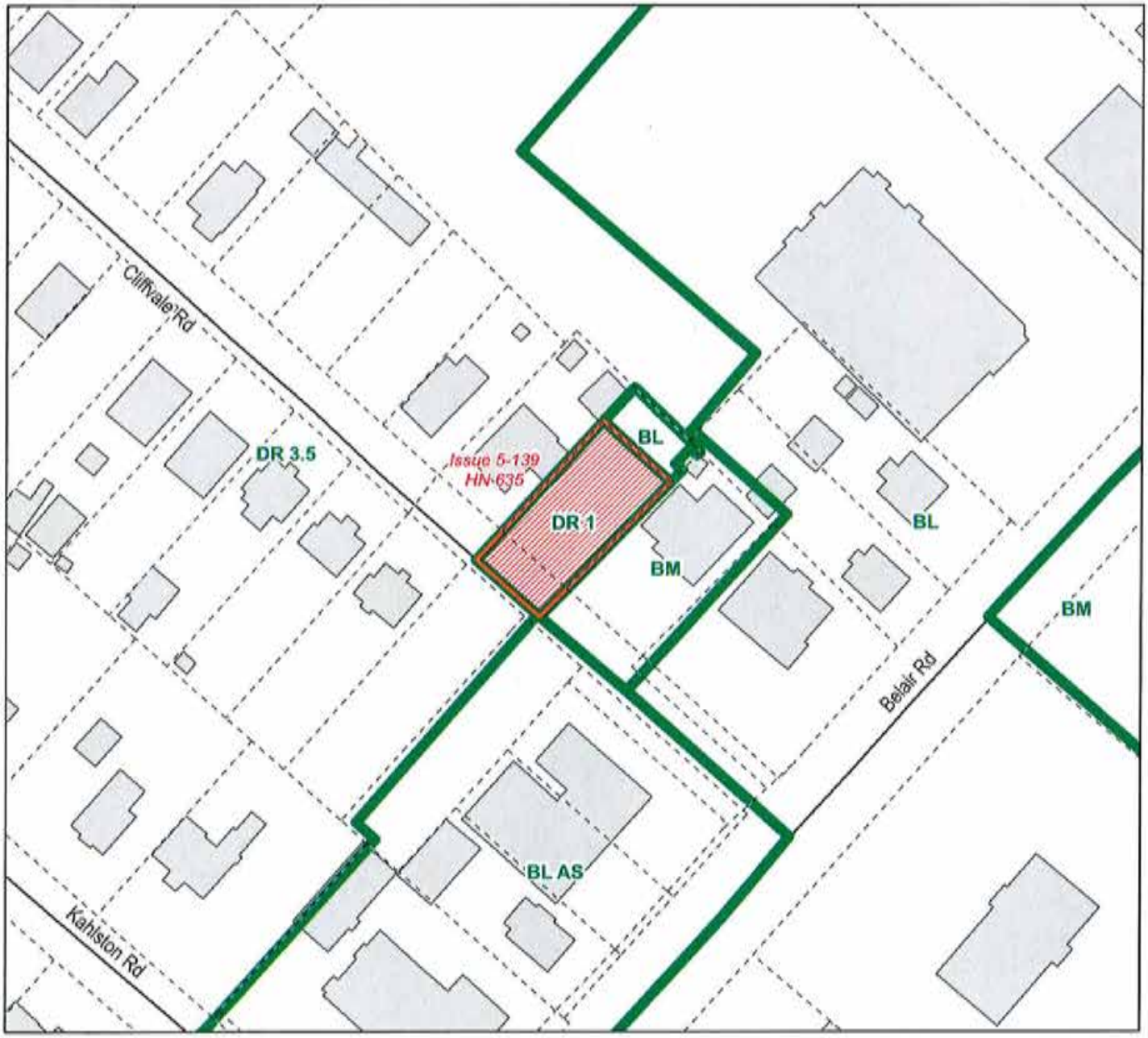

Iteration: COUNTY COUNCIL/1

Tracking#: CZMP16-00635

Legend

Zoning Boundary

Issue Boundary

Zone	District	Acreage
DR 1		0.16

Total Acreage: 0.16

Publication Date: August 15, 2016
Publication Agency: Department of Planning
Projection/Datum: Maryland State Plane,
FIPS 1900, NAD 1983/91 HARN, US Foot

100 0 100 Feet

1 inch = 100 feet

CZMP 2016 - Issue Map
Issue Number: 5-140

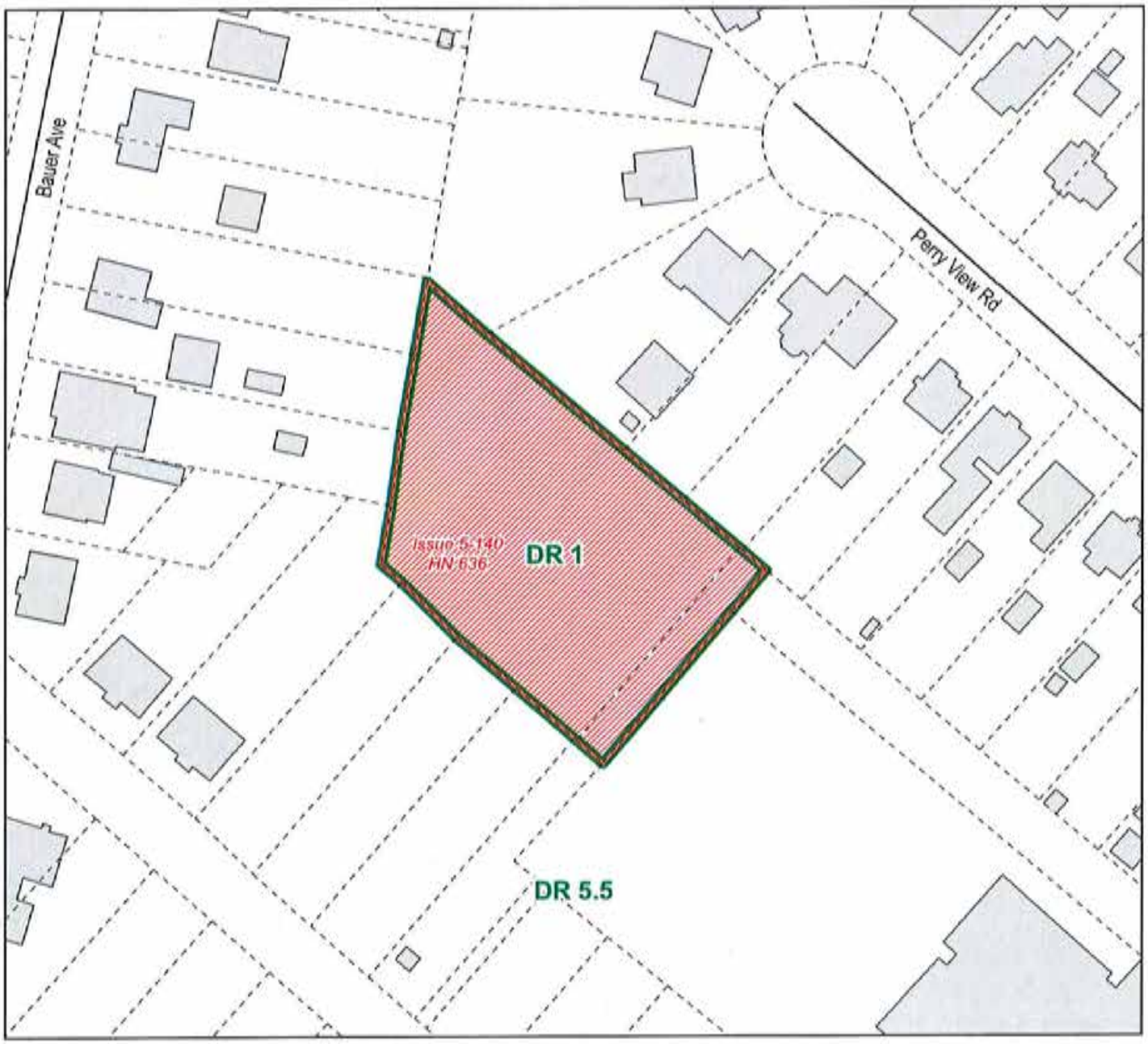

Iteration: COUNTY COUNCIL/1

Tracking#: CZMP16-00636

Legend

Zoning Boundary

Issue Boundary

Zone	District	Acreage
DR 1		0.88

Total Acreage: 0.88

Publication Date: August 15, 2016
Publication Agency: Department of Planning
Projection/Datum: Maryland State Plane,
FIPS 1900, NAD 1983/91 HARN, US Foot

100 0 100 Feet

1 inch = 100 feet

N W E S

CZMP 2016 - Issue Map
Issue Number: 5-141

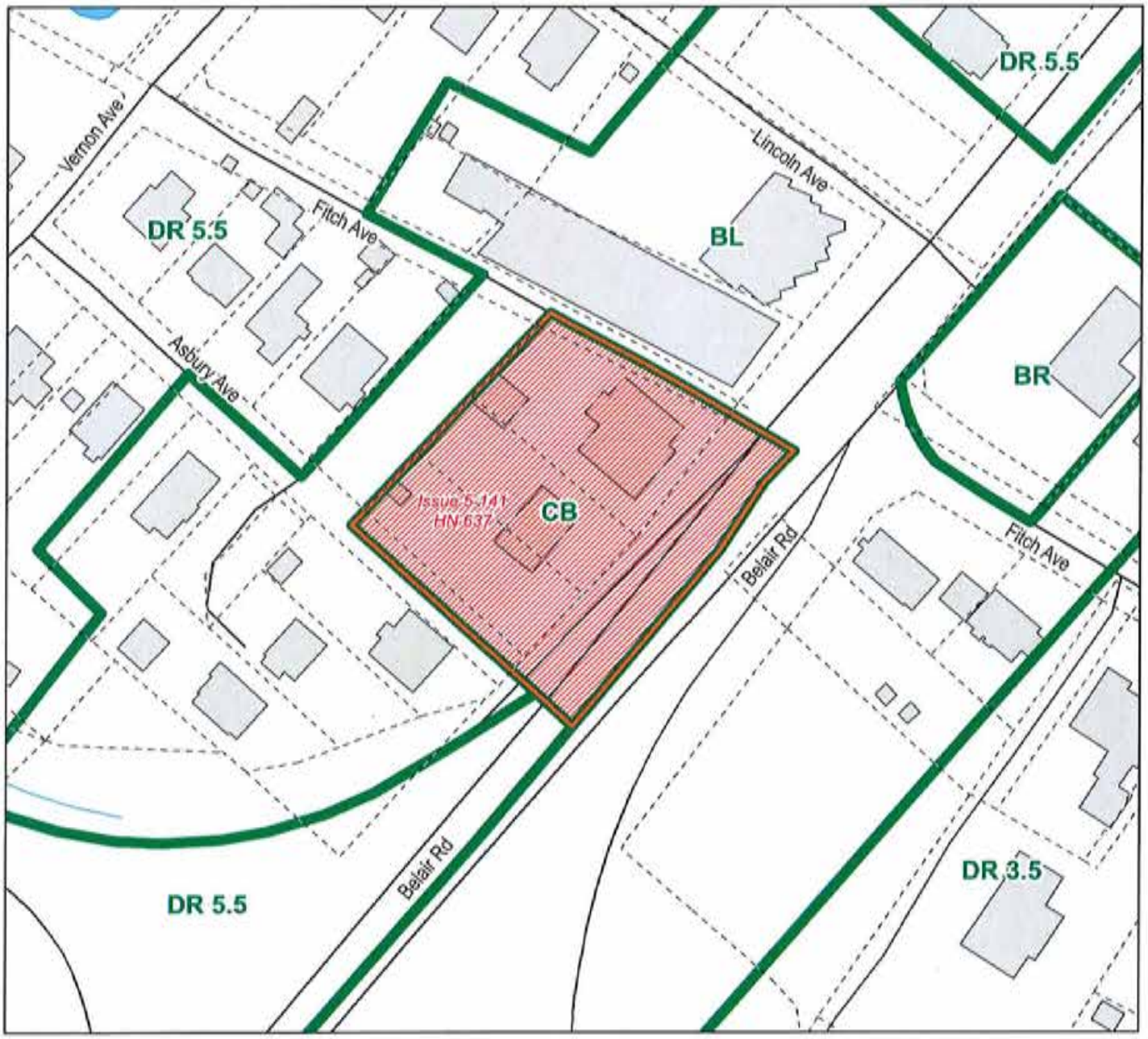

Iteration: COUNTY COUNCIL/1

Tracking#: CZMP16-00637

Legend

Zoning Boundary

Issue Boundary

Zone	District	Acreage
CB		0.89

Total Acreage: 0.89

Publication Date: August 15, 2016
Publication Agency: Department of Planning
Projection/Datum: Maryland State Plane,
FIPS 1900, NAD 1983/91 HARN, US Foot

100 0 100 Feet

1 inch = 100 feet

CZMP 2016 - Issue Map
Issue Number: 5-142

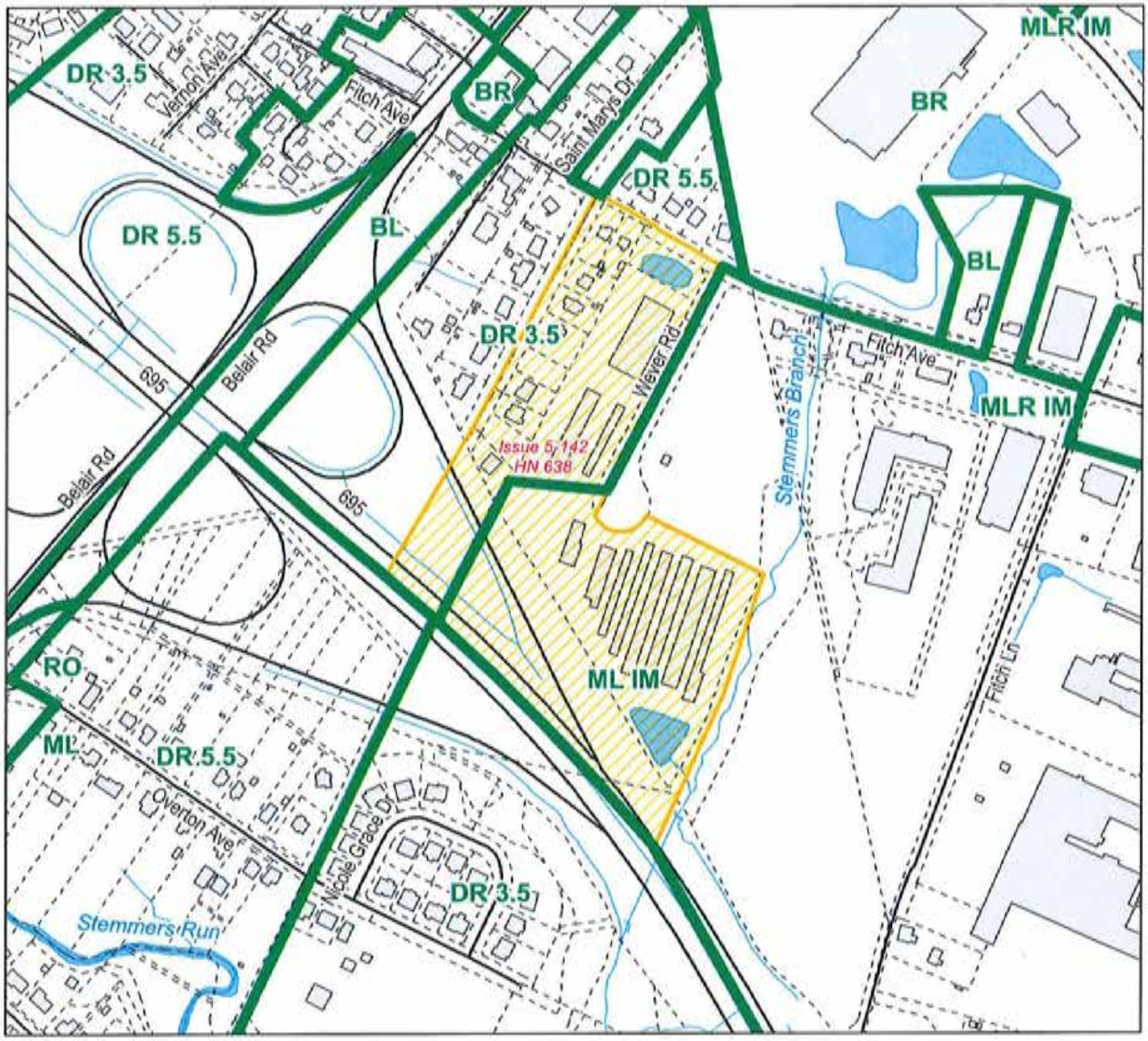

Iteration: COUNTY COUNCIL/2

Tracking#: CZMP16-00638

Legend

Zoning Boundary

Issue Boundary

Zone	District	Acreage
ML	IM	9.92
DR 3.5		7.82

Total Acreage: 17.74

Publication Date: August 25, 2016
Publication Agency: Department of Planning
Projection/Datum: Maryland State Plane,
FIPS 1900, NAD 1983/91 HARN, US Foot

400 0 400 Feet

1 inch = 400 feet

N W E S

CZMP 2016 - Issue Map
Issue Number: 5-143

Iteration: COUNTY COUNCIL/1

Tracking#: CZMP16-00641

Legend

Zoning Boundary

Issue Boundary

Zone	District	Acreage
DR 1	NC	0.64
DR 5.5		0.03

Total Acreage: 0.67

Publication Date: August 03, 2016
Publication Agency: Department of Planning
Projection/Datum: Maryland State Plane,
FIPS 1900, NAD 1983/91 HARN, US Foot

50 0 50 Feet

1 inch = 50 feet

N W E S

CZMP 2016 - Issue Map
Issue Number: 5-144

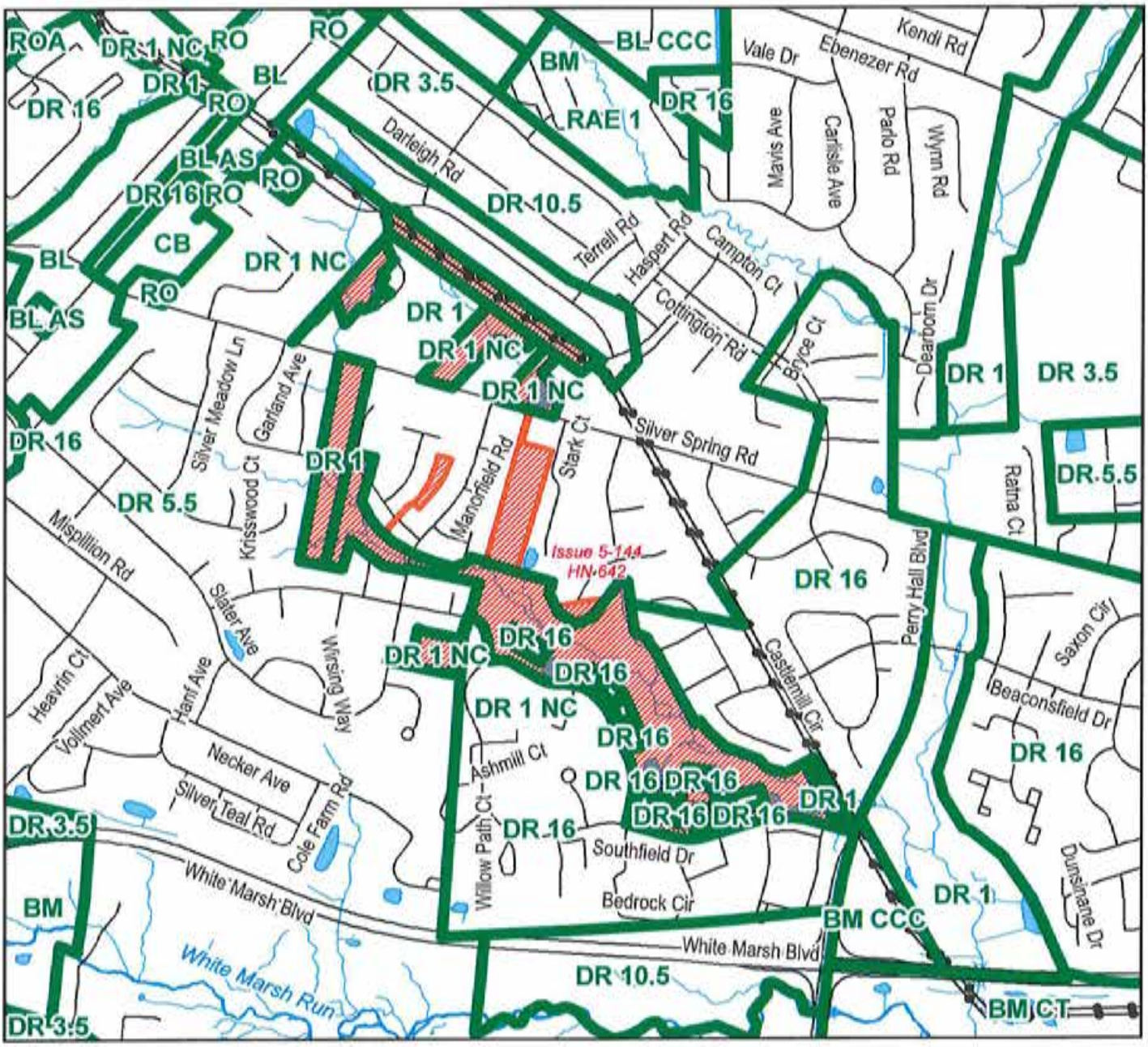

Iteration: COUNTY COUNCIL/1

Tracking#: CZMP16-00642

Legend

Zoning Boundary

Issue Boundary

Zone	District	Acreage
DR 1	NC	41.46
DR 1		12.13
DR 5.5		5.45

Total Acreage: 59.04

Publication Date: July 27, 2016
Publication Agency: Department of Planning
Projection/Datum: Maryland State Plane,
FIPS 1900, NAD 1983/91 HARN, US Foot

1,000 0 1,000 Feet

1 inch = 1,000 feet

CZMP 2016 - Issue Map
Issue Number: 5-145

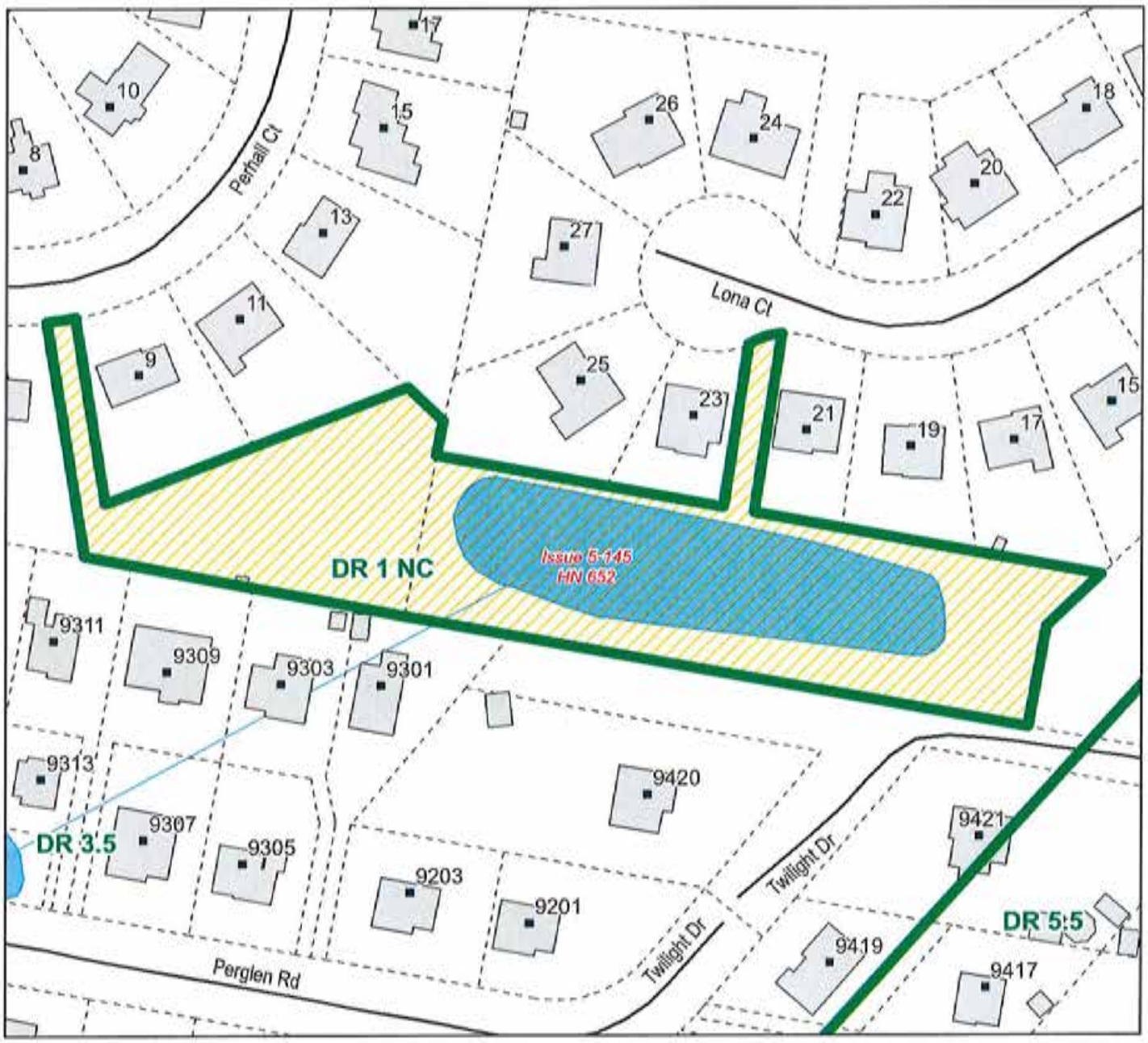

Iteration: COUNTY COUNCIL/1

Tracking#: CZMP16-00652

Legend

Zoning Boundary

Issue Boundary

Zone	District	Acreage
DR 1	NC	1.56

Total Acreage: 1.56

Publication Date: August 03, 2016
Publication Agency: Department of Planning
Projection/Datum: Maryland State Plane,
FIPS 1900, NAD 1983/91 HARN, US Foot

100 0 100 Feet

1 inch = 100 feet

CZMP 2016 - Issue Map
Issue Number: 5-146

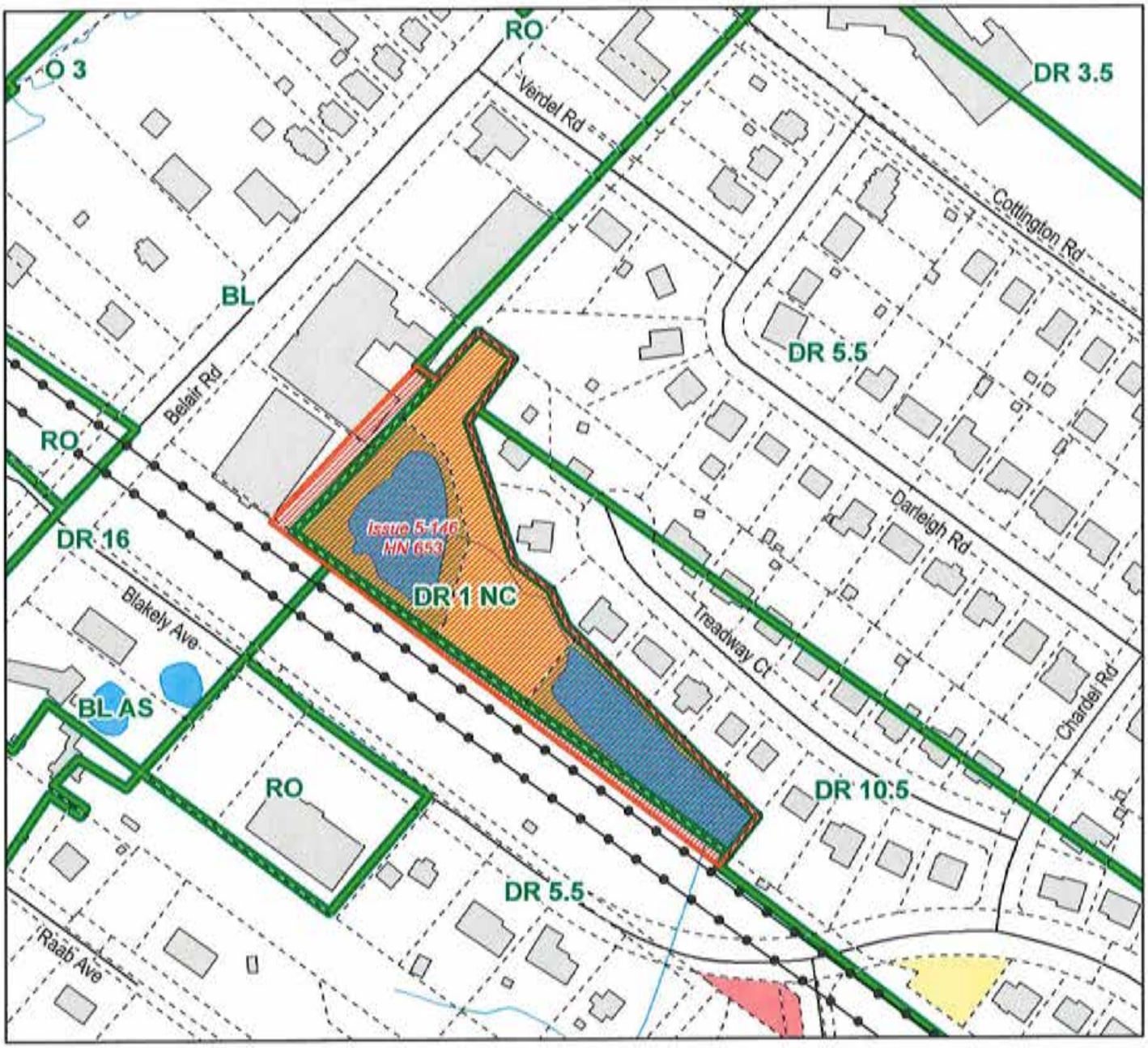

Iteration: COUNTY COUNCIL/1

Tracking#: CZMP16-00653

Legend

Zoning Boundary

Issue Boundary

Zone	District	Acreage
DR 1	NC	2.29
BL		0.20
DR 5.5		0.20

Total Acreage: 2.69

Publication Date: July 05, 2016
Publication Agency: Department of Planning
Projection/Datum: Maryland State Plane,
FIPS 1900, NAD 1983/91 HARN, US Foot

200 0 200 Feet

1 inch = 200 feet

CZMP 2016 - Issue Map
Issue Number: 5-147

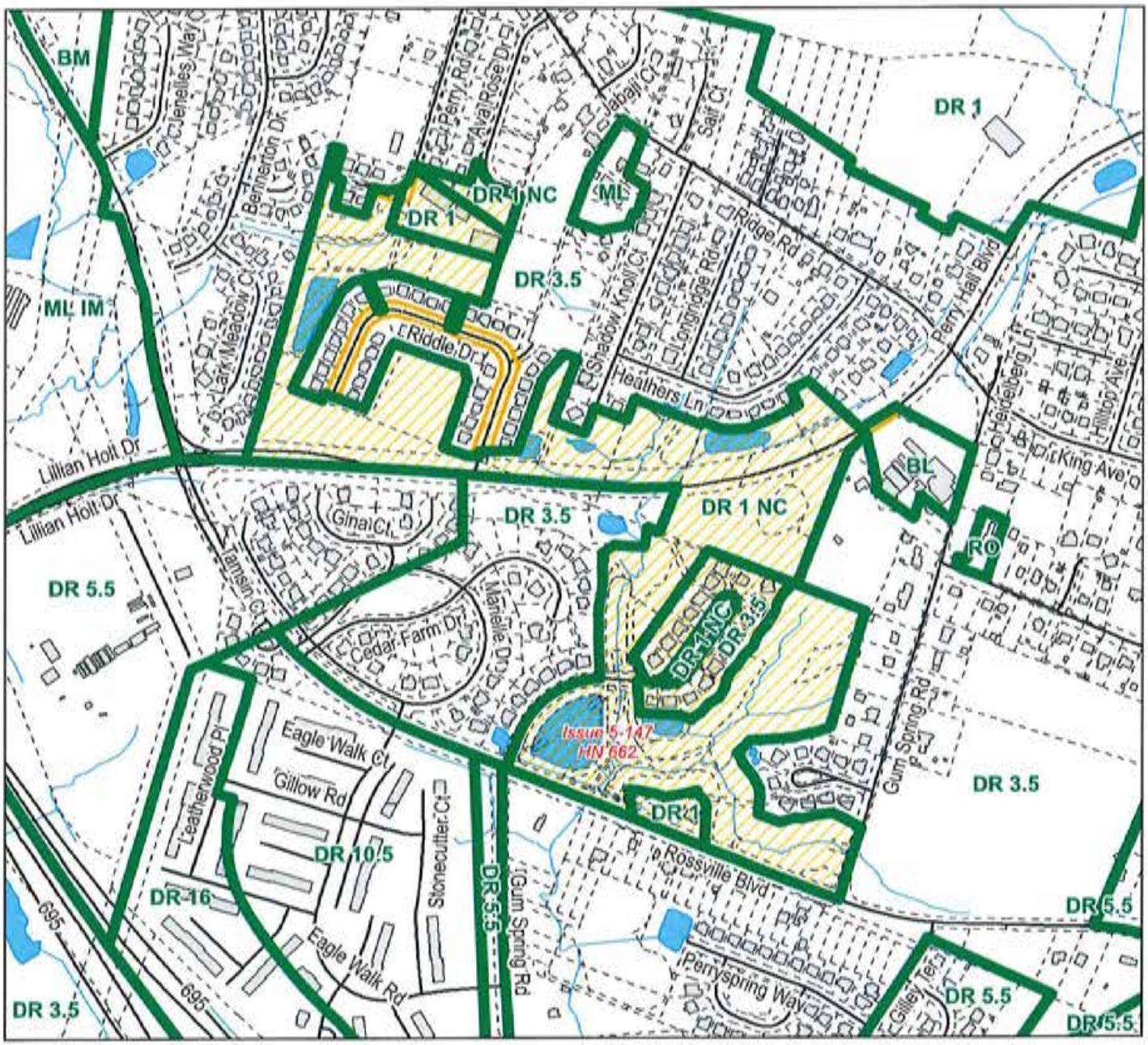

Iteration: COUNTY COUNCIL/1

Tracking#: CZMP16-00662

Zone	District	Acreage
DR 1	NC	44.73
DR 1		2.69
DR 3.5		6.06
BL		0.12

Total Acreage: 53.60

Legend

Zoning Boundary

Issue Boundary

Publication Date: August 12, 2016
Publication Agency: Department of Planning
Projection/Datum: Maryland State Plane,
FIPS 1900, NAD 1983/91 HARN, US Foot

600 0 600 Feet

1 inch = 600 feet

CZMP 2016 - Issue Map
Issue Number: 5-148

Iteration: COUNTY COUNCIL/1

Tracking#: CZMP16-00663

Legend

Zoning Boundary

Issue Boundary

Zone	District	Acreage
DR 1	NC	5.71
ML	IM	0.32

Total Acreage: 6.03

Publication Date: August 03, 2016
Publication Agency: Department of Planning
Projection/Datum: Maryland State Plane,
FIPS 1900, NAD 1983/91 HARN, US Foot

400 0 400 Feet

1 inch = 400 feet

CZMP 2016 - Issue Map
Issue Number: 5-149

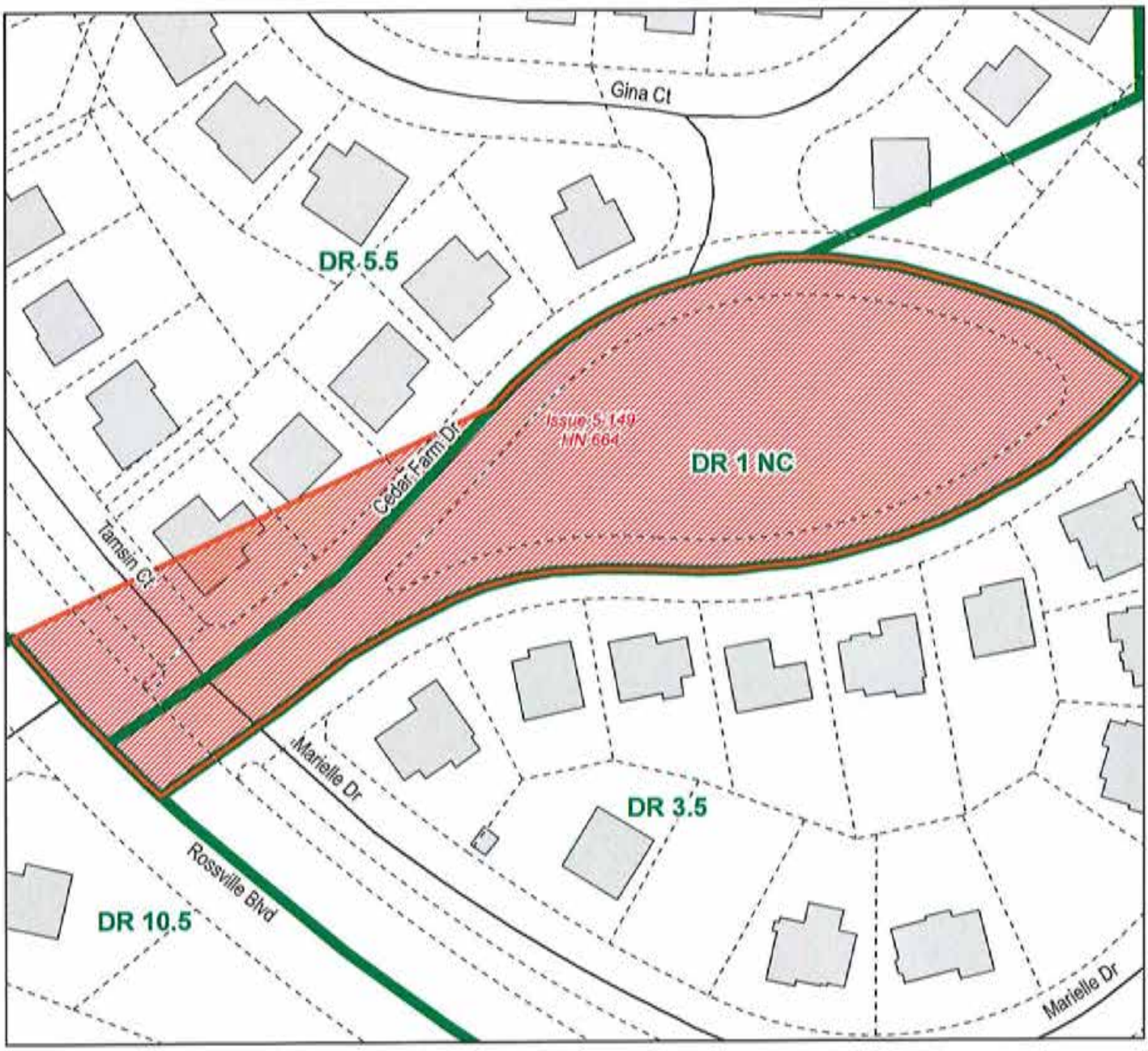

Iteration: COUNTY COUNCIL/1

Tracking#: CZMP16-00664

Legend

Zoning Boundary

Issue Boundary

Zone	District	Acreage
DR 1	NC	1.76
DR 5.5		0.42

Total Acreage: 2.18

Publication Date: August 15, 2016
Publication Agency: Department of Planning
Projection/Datum: Maryland State Plane,
FIPS 1900, NAD 1983/91 HARN, US Foot

100 0 100 Feet

1 inch = 100 feet

CZMP 2016 - Issue Map
Issue Number: 5-150

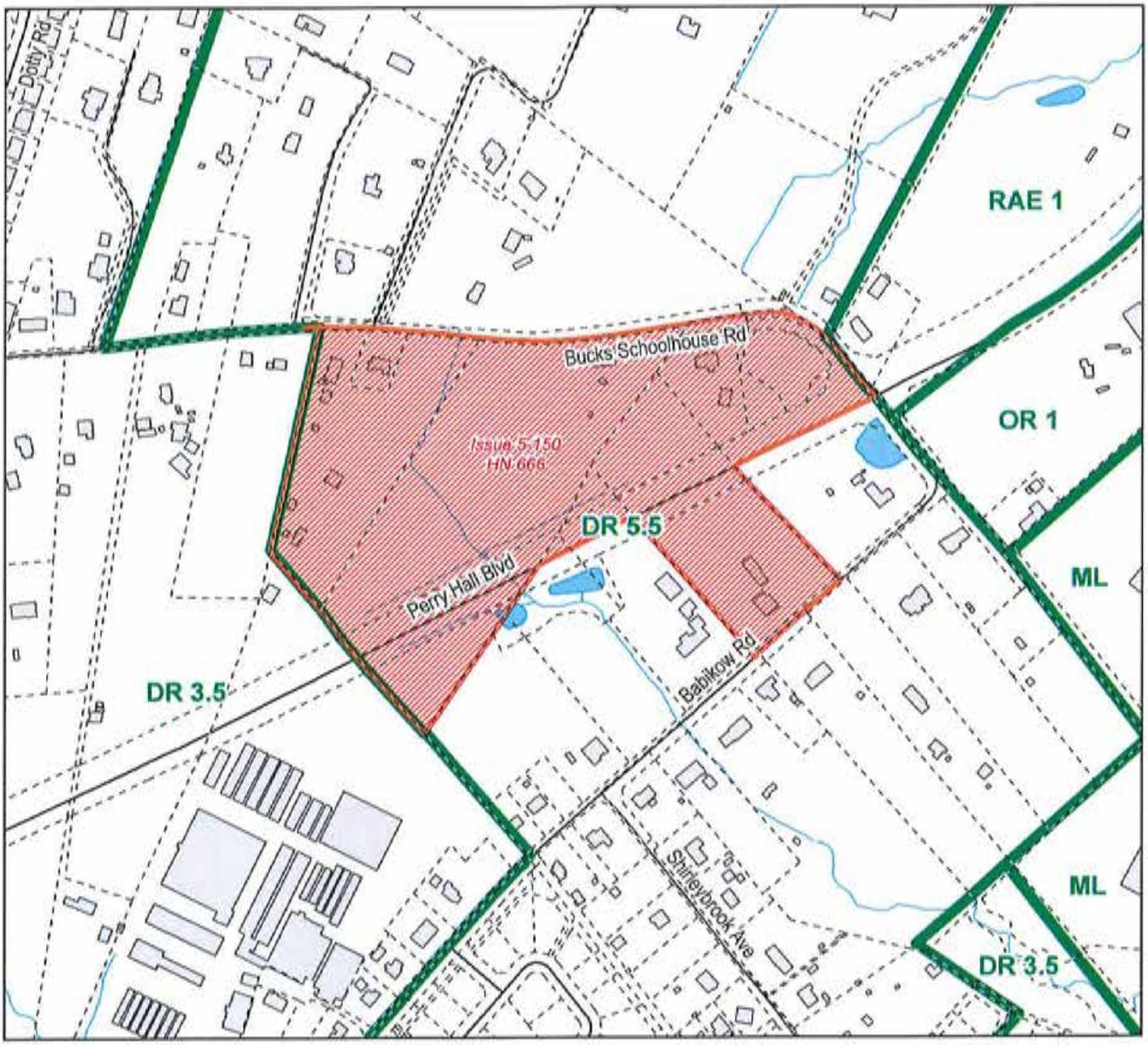

Iteration: COUNTY COUNCIL/2

Tracking#: CZMP16-00666

Legend

Zoning Boundary

Issue Boundary

Zone	District	Acreage
DR 3.5		0.02
DR 5.5		22.40

Total Acreage: 22.42

Publication Date: August 19, 2016
Publication Agency: Department of Planning
Projection/Datum: Maryland State Plane,
FIPS 1900, NAD 1983/91 HARN, US Foot

400 0 400 Feet

1 inch = 400 feet

CZMP 2016 - Issue Map
Issue Number: 5-151

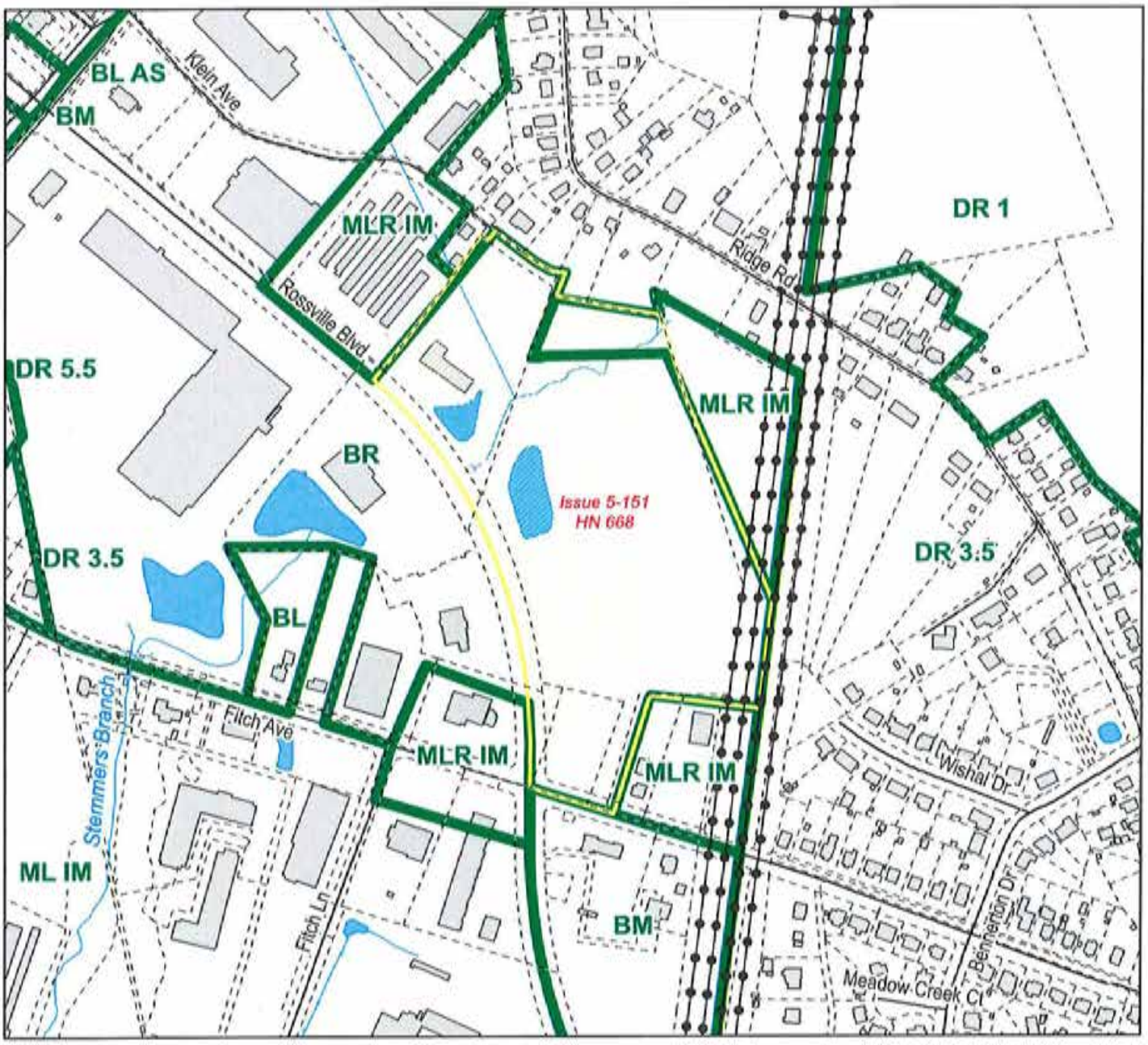

Iteration: COUNTY COUNCIL/1

Tracking#: CZMP16-00668

Legend

Zoning Boundary

Issue Boundary

Zone	District	Acreage
MLR	IM	0.96
BR		17.31
DR 3.5		0.06

Total Acreage: 18.33

Publication Date: August 09, 2016
Publication Agency: Department of Planning
Projection/Datum: Maryland State Plane,
FIPS 1900, NAD 1983/91 HARN, US Foot

400 0 400 Feet

1 inch = 400 feet

CZMP 2016 - Issue Map
Issue Number: 5-152

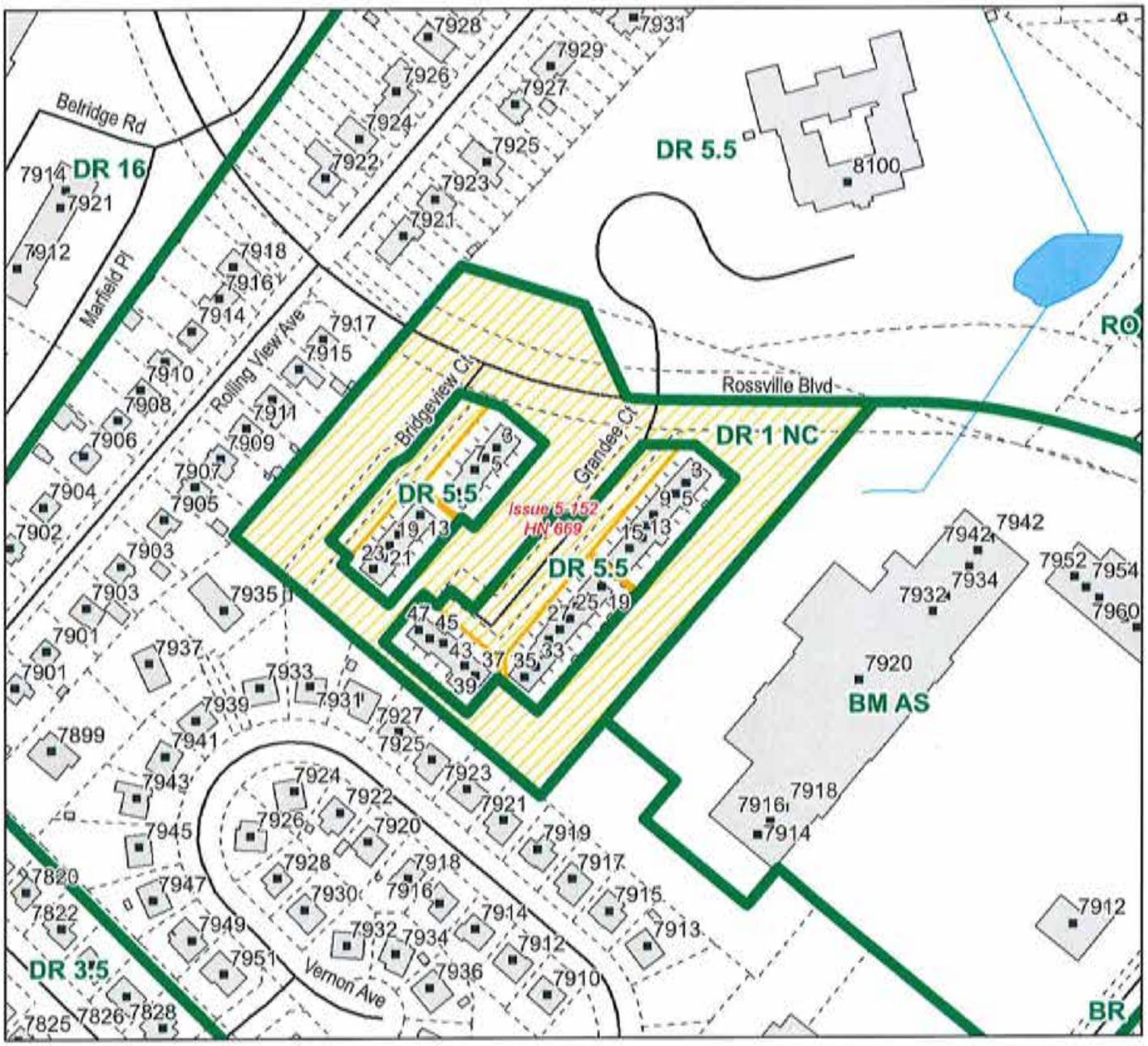

Iteration: COUNTY COUNCIL/1

Tracking#: CZMP16-00669

Legend

Zoning Boundary

Issue Boundary

Zone	District	Acreage
DR 1	NC	3.97
DR 5.5		0.71
BM	AS	0.05

Total Acreage: 4.73

Publication Date: August 04, 2016
Publication Agency: Department of Planning
Projection/Datum: Maryland State Plane,
FIPS 1900, NAD 1983/91 HARN, US Foot

200 0 200 Feet

1 inch = 200 feet

CZMP 2016 - Issue Map
Issue Number: 5-153

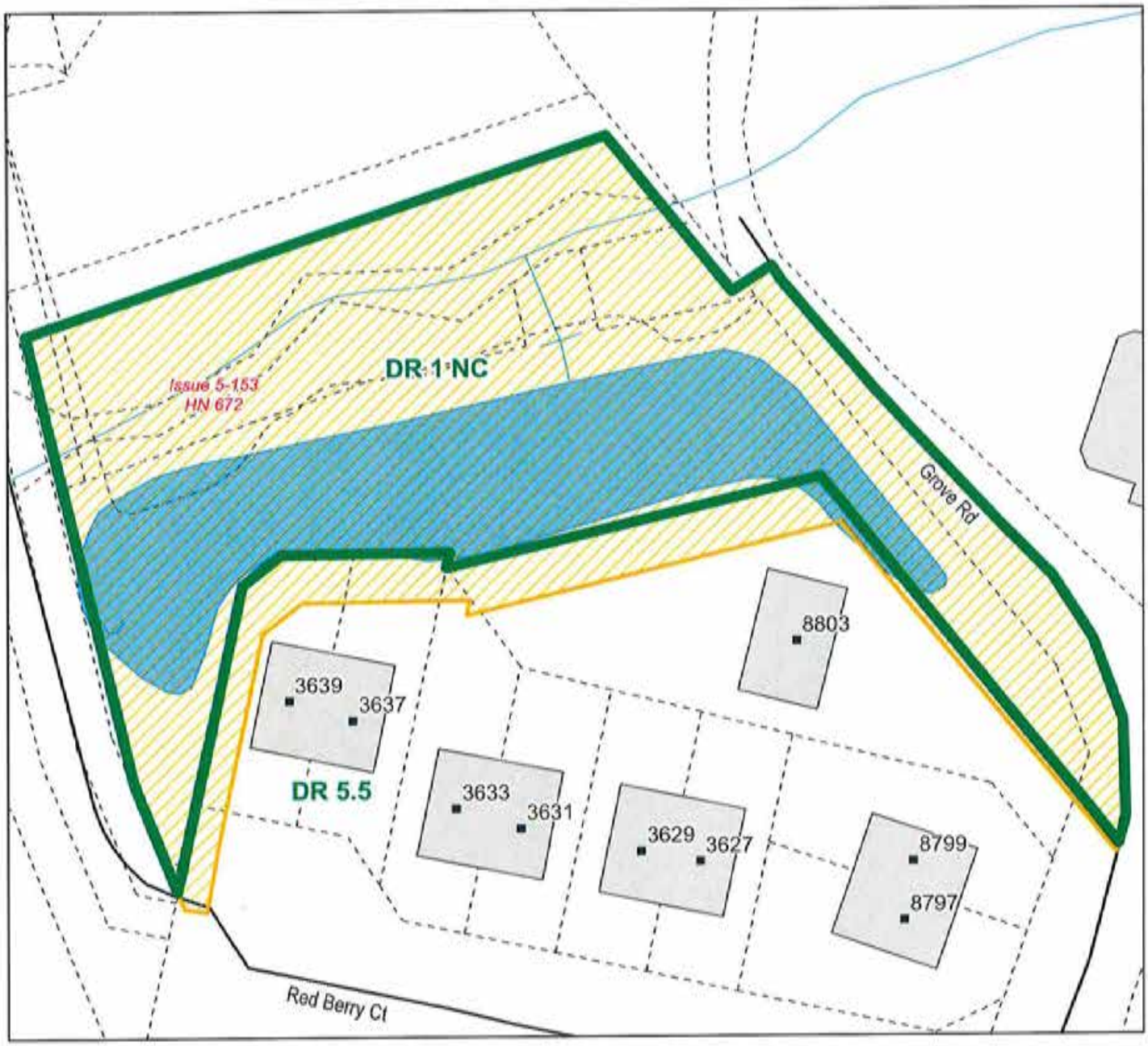

Iteration: COUNTY COUNCIL/1

Tracking#: CZMP16-00672

Legend

Zoning Boundary

Issue Boundary

Zone	District	Acreage
DR 1	NC	0.75
DR 5.5		0.10

Total Acreage: 0.85

Publication Date: August 04, 2016
Publication Agency: Department of Planning
Projection/Datum: Maryland State Plane,
FIPS 1900, NAD 1983/91 HARN, US Foot

50 0 50 Feet

1 inch = 50 feet

CZMP 2016 - Issue Map
Issue Number: 5-154

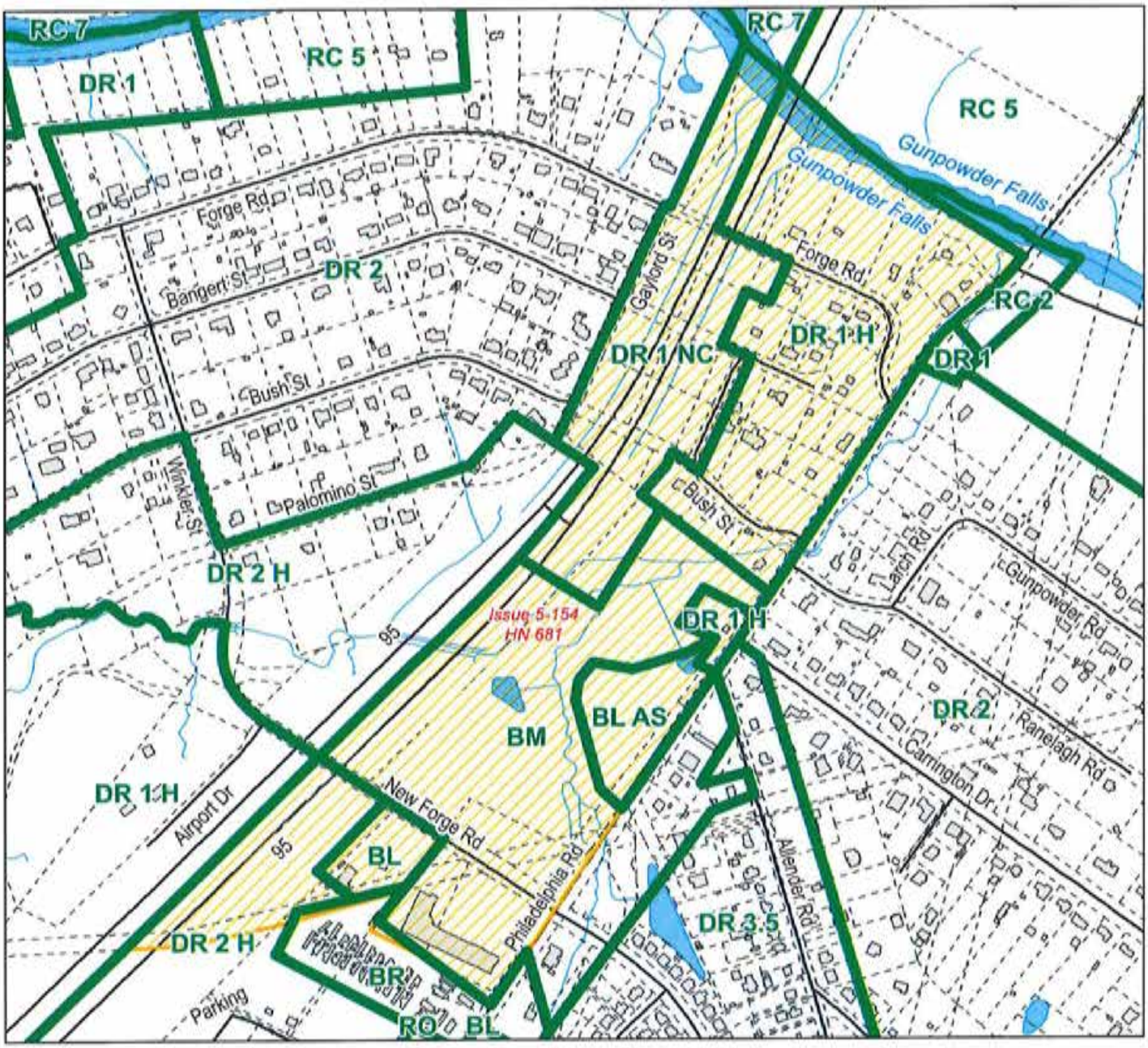

Iteration: COUNTY COUNCIL/2

Tracking#: CZMP16-00681

Zone	District	Acreage
DR 1	NC	18.25
DR 1	H	28.36
DR 2	H	6.90
BR		0.39
BL		2.30
BM		29.01
BL	AS	4.15

Total Acreage: 89.36

Legend

Zoning Boundary

Issue Boundary

Publication Date: August 22, 2016
Publication Agency: Department of Planning
Projection/Datum: Maryland State Plane,
FIPS 1900, NAD 1983/91 HARN, US Foot

600 0 600 Feet

1 inch = 600 feet

N W E S

CZMP 2016 - Issue Map
Issue Number: 5-155

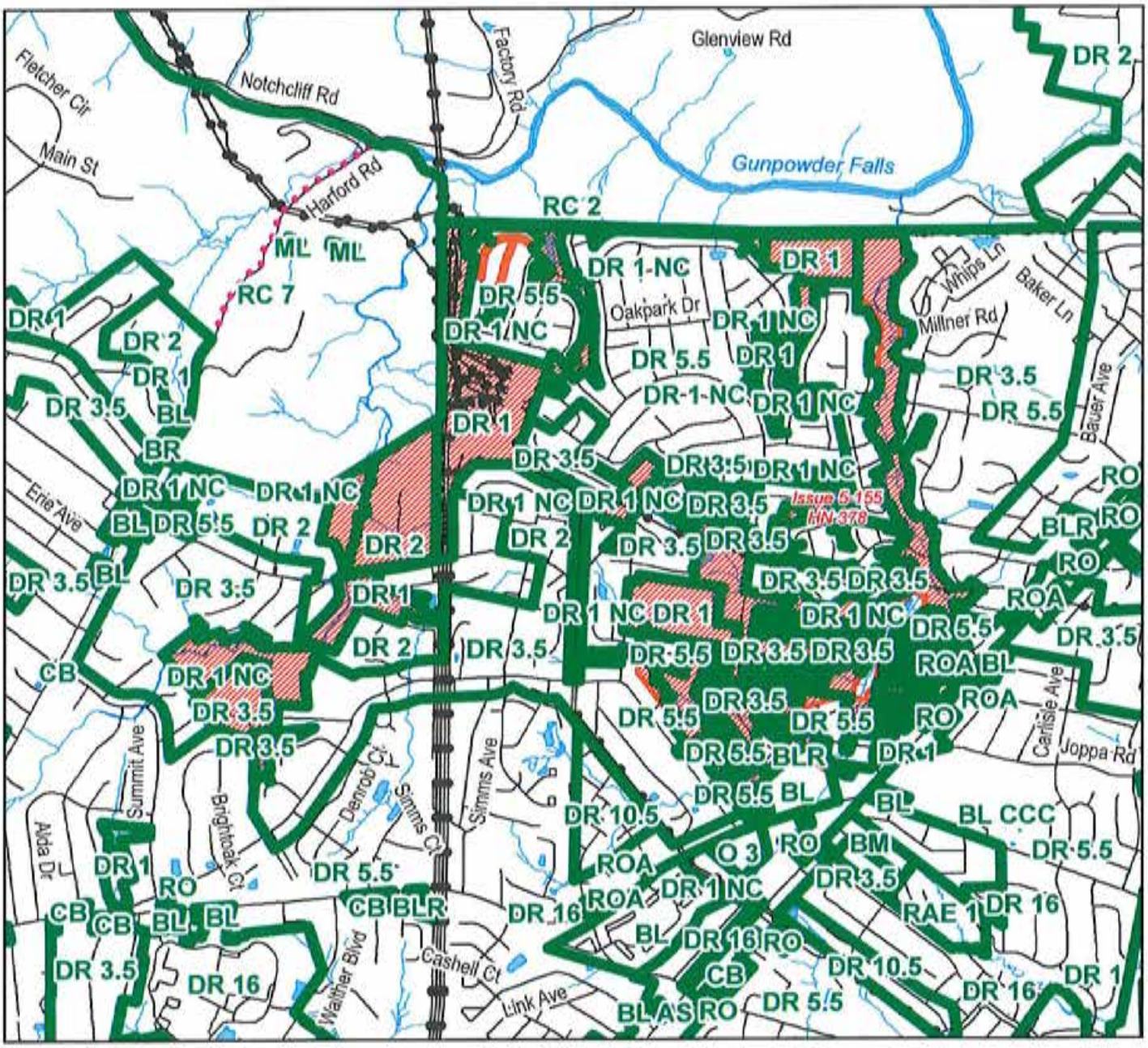

Iteration: COUNTY COUNCIL/3

Tracking#: CZMP16-00378

Zone	District	Acreage
DR 1	NC	254.22
DR 2		35.07
DR 1		125.18
BLR		0.93
DR 3.5		20.47
BL		0.13
RC 7		5.12
DR 5.5		5.09

Total Acreage: 446.21

Legend

Zoning Boundary

Issue Boundary

Publication Date: July 27, 2016
Publication Agency: Department of Planning
Projection/Datum: Maryland State Plane,
FIPS 1900, NAD 1983/91 HARN, US Foot

2,000 0 2,000 Feet

1 inch = 2,000 feet

CZMP 2016 - Issue Map
Issue Number: 5-156

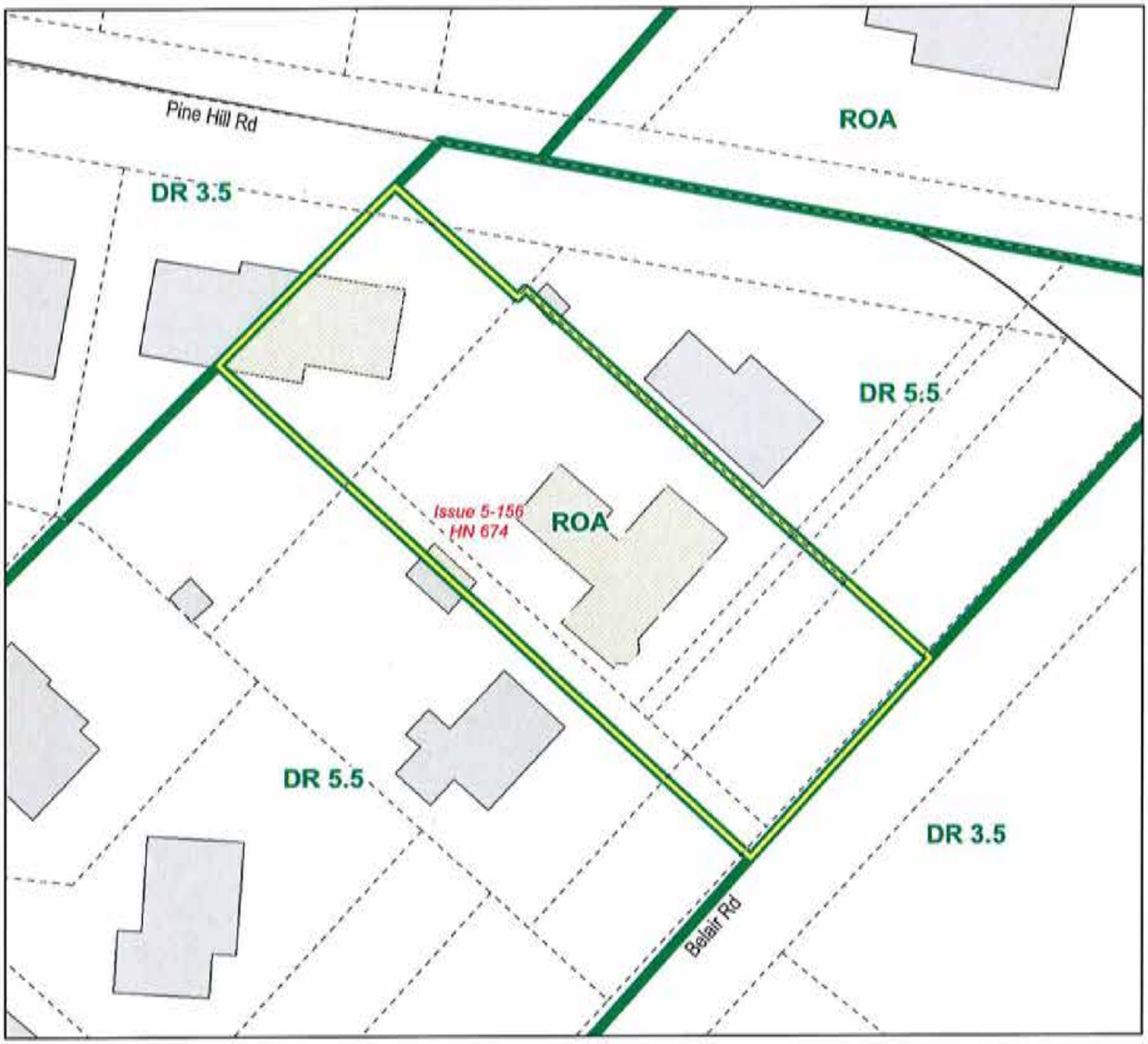

Iteration: COUNTY COUNCIL/1

Tracking#: CZMP16-00674

Legend
Zoning Boundary
Issue Boundary

Zone	District	Acreage
ROA		0.45

Total Acreage: 0.45

Publication Date: August 09, 2016
Publication Agency: Department of Planning
Projection/Datum: Maryland State Plane,
FIPS 1900, NAD 1983/91 HARN, US Foot

50 0 50 Feet
1 inch = 50 feet

CZMP 2016 - Issue Map
Issue Number: 5-157

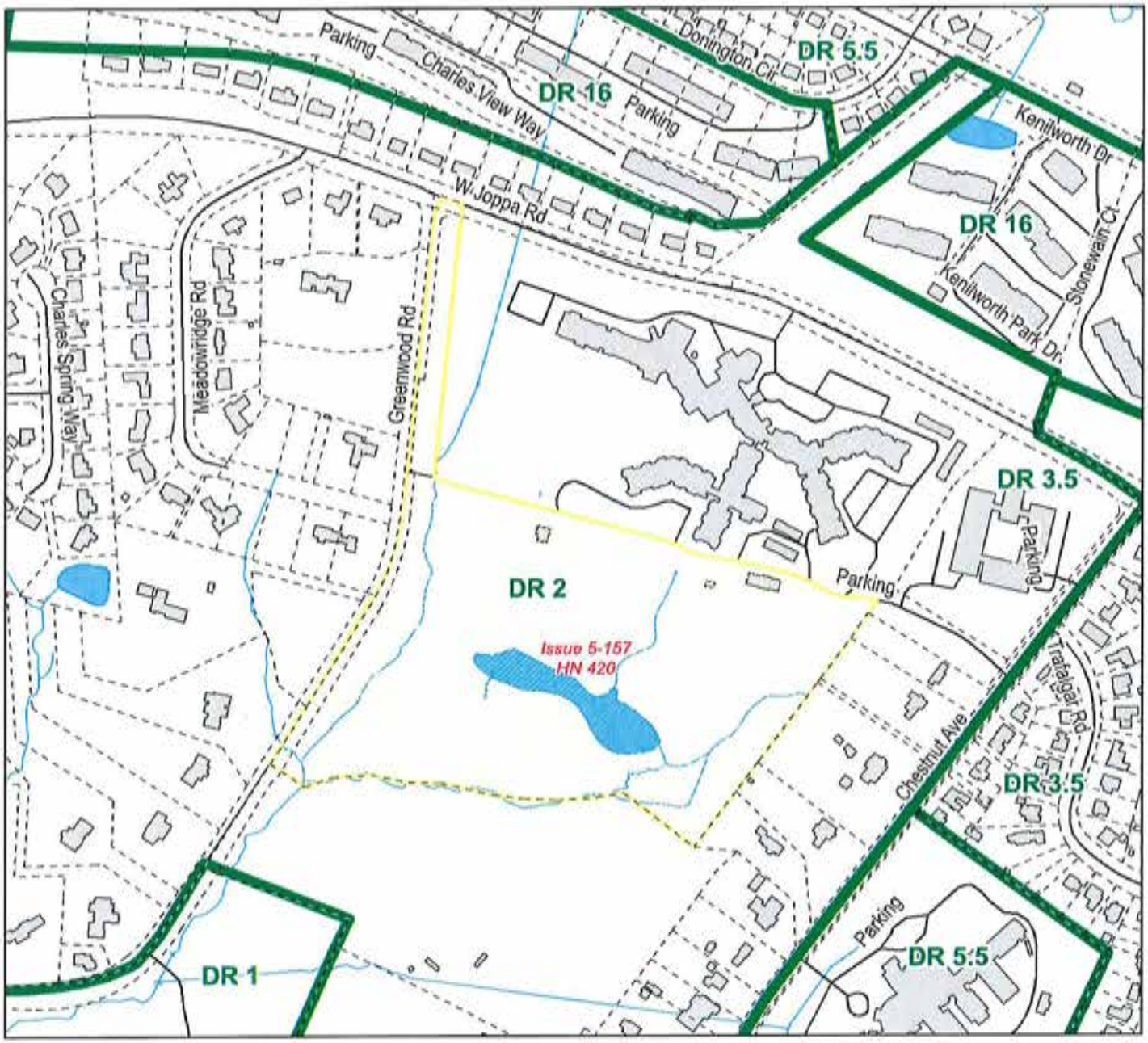

Iteration: COUNTY COUNCIL/1

Tracking#: CZMP16-00420

Legend

Zoning Boundary

Issue Boundary

Zone	District	Acreage
DR 2		20.68

Total Acreage: 20.68

Publication Date: August 09, 2016
Publication Agency: Department of Planning
Projection/Datum: Maryland State Plane,
FIPS 1900, NAD 1983/91 HARN, US Foot

400 0 400 Feet

1 inch = 400 feet

CZMP 2016 - Issue Map
Issue Number: 5-158

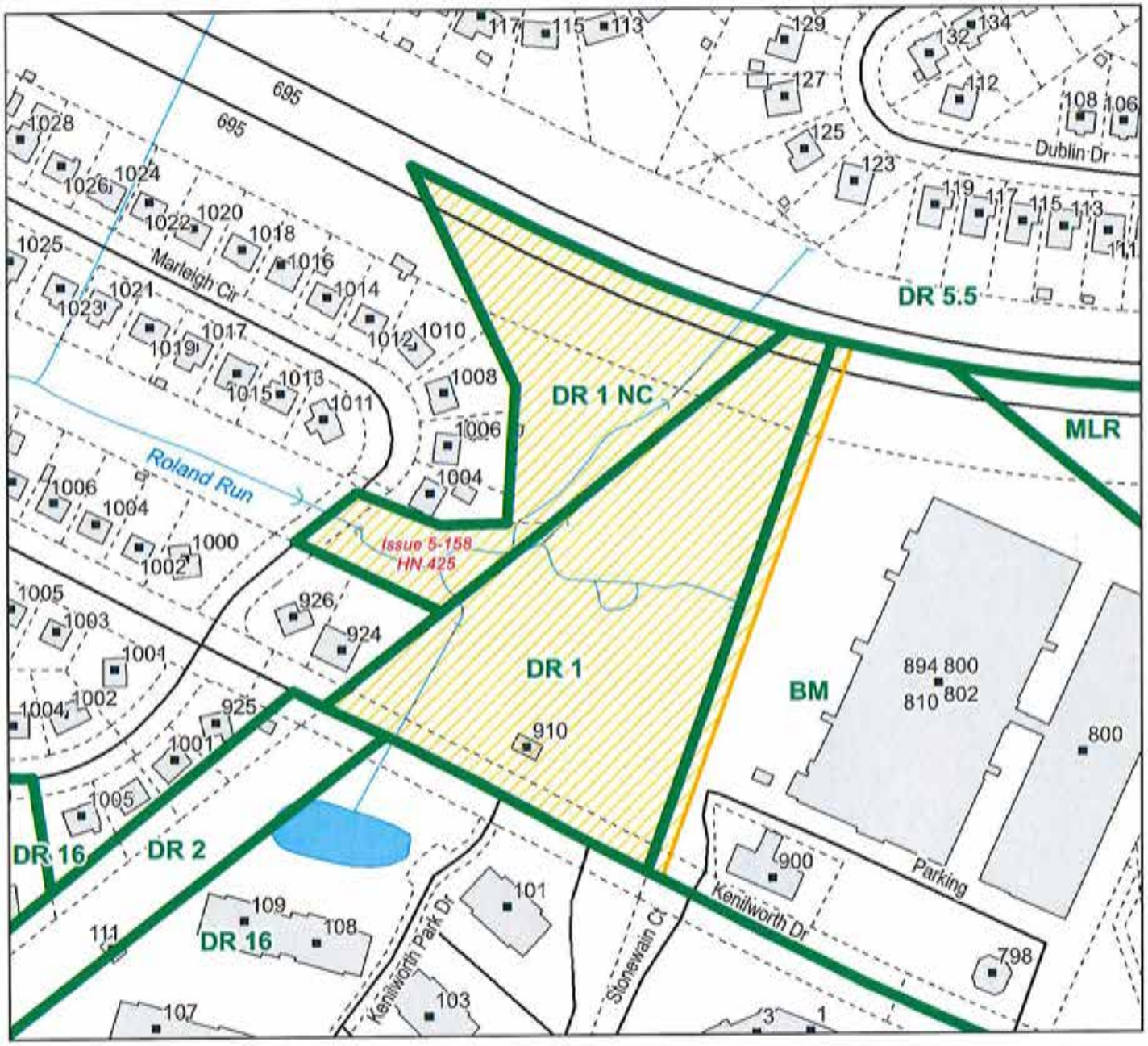

Iteration: COUNTY COUNCIL/1

Tracking#: CZMP16-00425

Legend

Zoning Boundary

Issue Boundary

Zone	District	Acreage
DR 1	NC	2.58
DR 1		4.27
BM		0.39

Total Acreage: 7.24

Publication Date: August 05, 2016
Publication Agency: Department of Planning
Projection/Datum: Maryland State Plane,
FIPS 1900, NAD 1983/91 HARN, US Foot

200 0 200 Feet

1 inch = 200 feet

CZMP 2016 - Issue Map
Issue Number: 5-159

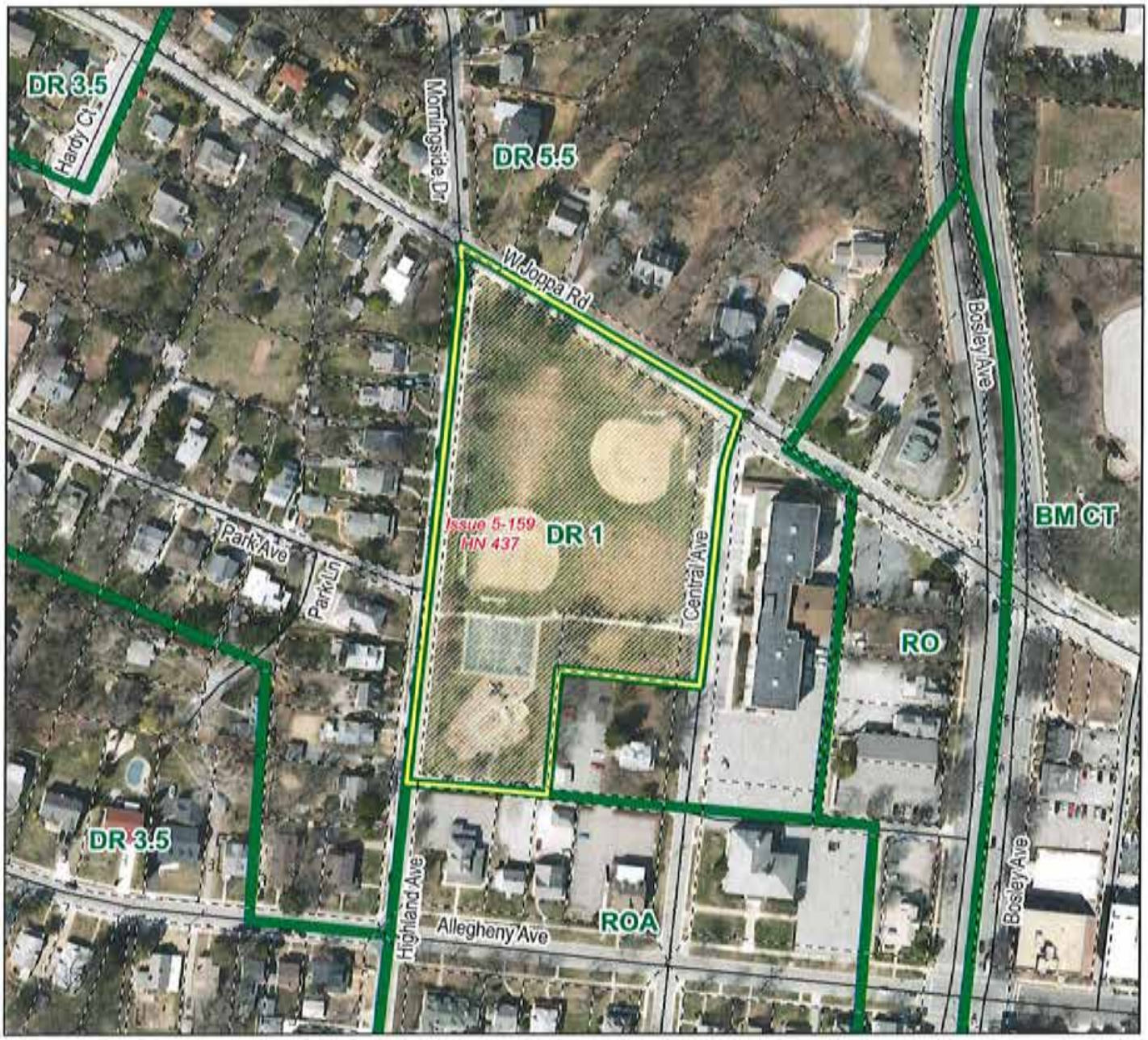

Iteration: COUNTY COUNCIL/1

Tracking#: CZMP16-00437

Legend

Zoning Boundary

Issue Boundary

Zone	District	Acreage
DR 1		4.36

Total Acreage: 4.36

Publication Date: June 29, 2016
Publication Agency: Department of Planning
Projection/Datum: Maryland State Plane,
FIPS 1900, NAD 1983/91 HARN, US Foot

200 0 200 Feet

1 inch = 200 feet

CZMP 2016 - Issue Map
Issue Number: 5-160

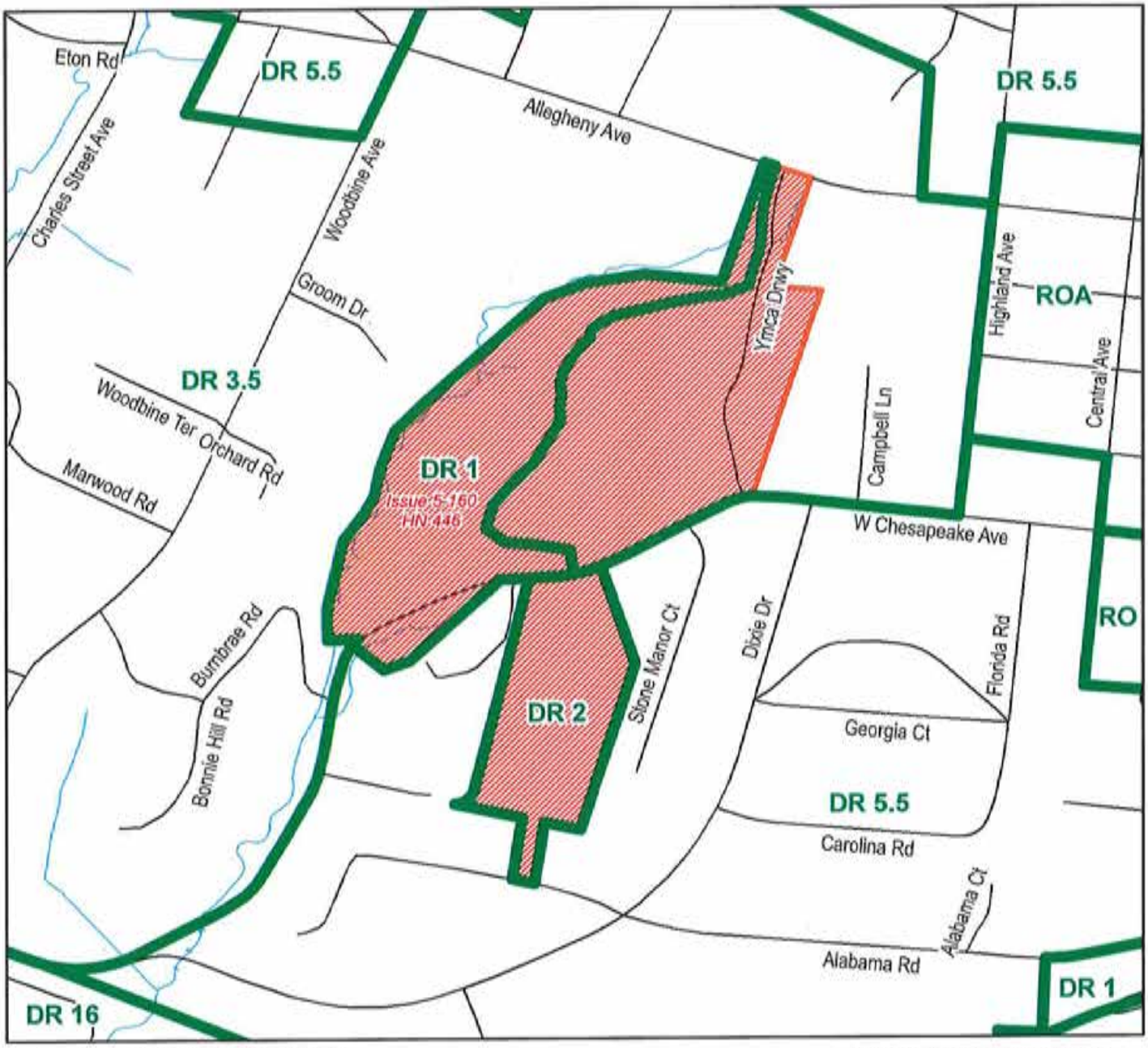

Iteration: COUNTY COUNCIL/1

Tracking#: CZMP16-00446

Legend
Zoning Boundary
Issue Boundary

Zone	District	Acreage
DR 2		4.50
DR 1		8.26
DR 3.5		9.02

Total Acreage: 21.78

Publication Date: July 27, 2016
Publication Agency: Department of Planning
Projection/Datum: Maryland State Plane,
FIPS 1900, NAD 1983/91 HARN, US Foot

400 0 400 Feet
1 inch = 400 feet

CZMP 2016 - Issue Map
Issue Number: 5-161

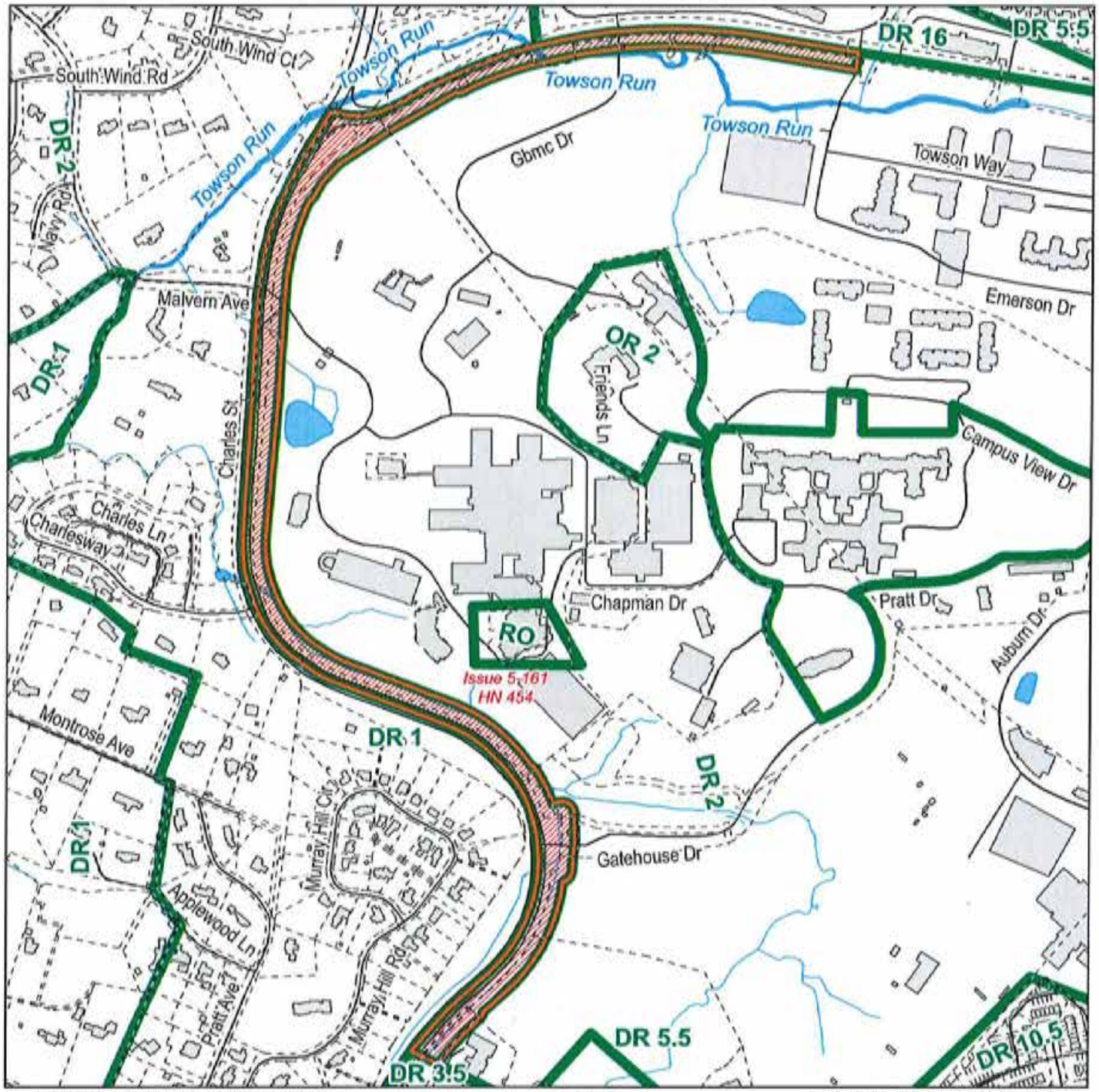

Iteration: COUNTY COUNCIL/1

Tracking#: CZMP16-00454

Zone	District	Acreage
DR 1		15.10

Total Acreage: 15.10

Publication Date: August 16, 2016
Publication Agency: Department of Planning
Projection/Datum: Maryland State Plane, FIPS 1900, NAD 1983/91 HARN, US Foot

Legend
Zoning Boundary
Issue Boundary

600 0 600 Feet
1 inch = 600 feet