CZMP 2016 - Issue Map
Issue Number: 4-001

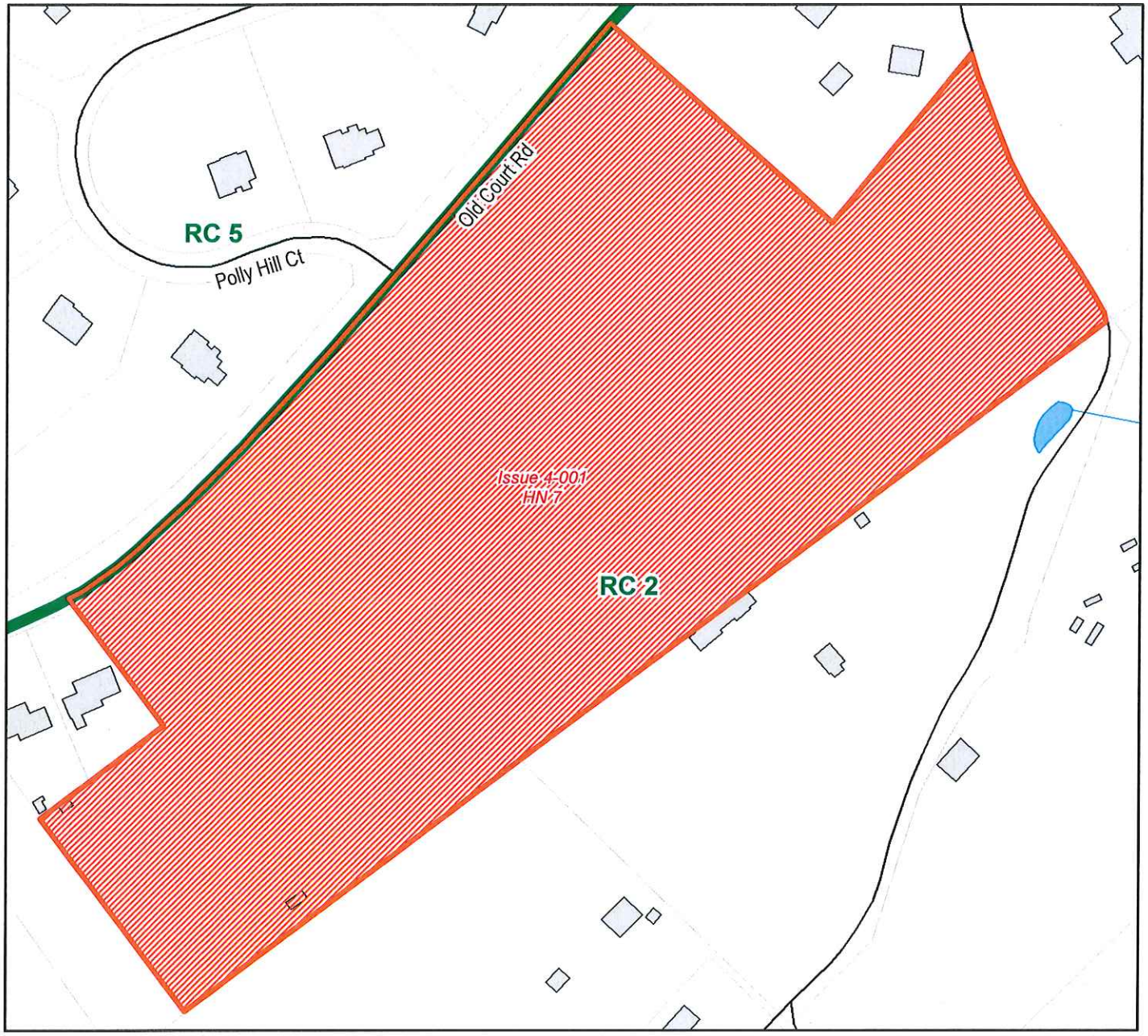

Iteration: COUNTY COUNCIL/1

Tracking#: CZMP16-00007

Legend

Zoning Boundary

Issue Boundary

Zone	District	Acreage
RC 2		17.63

Total Acreage: 17.63

Publication Date: August 10, 2016
Publication Agency: Department of Planning
Projection/Datum: Maryland State Plane,
FIPS 1900, NAD 1983/91 HARN, US Foot

200 0 200 Feet

1 inch = 200 feet

N W E S

CZMP 2016 - Issue Map
Issue Number: 4-002

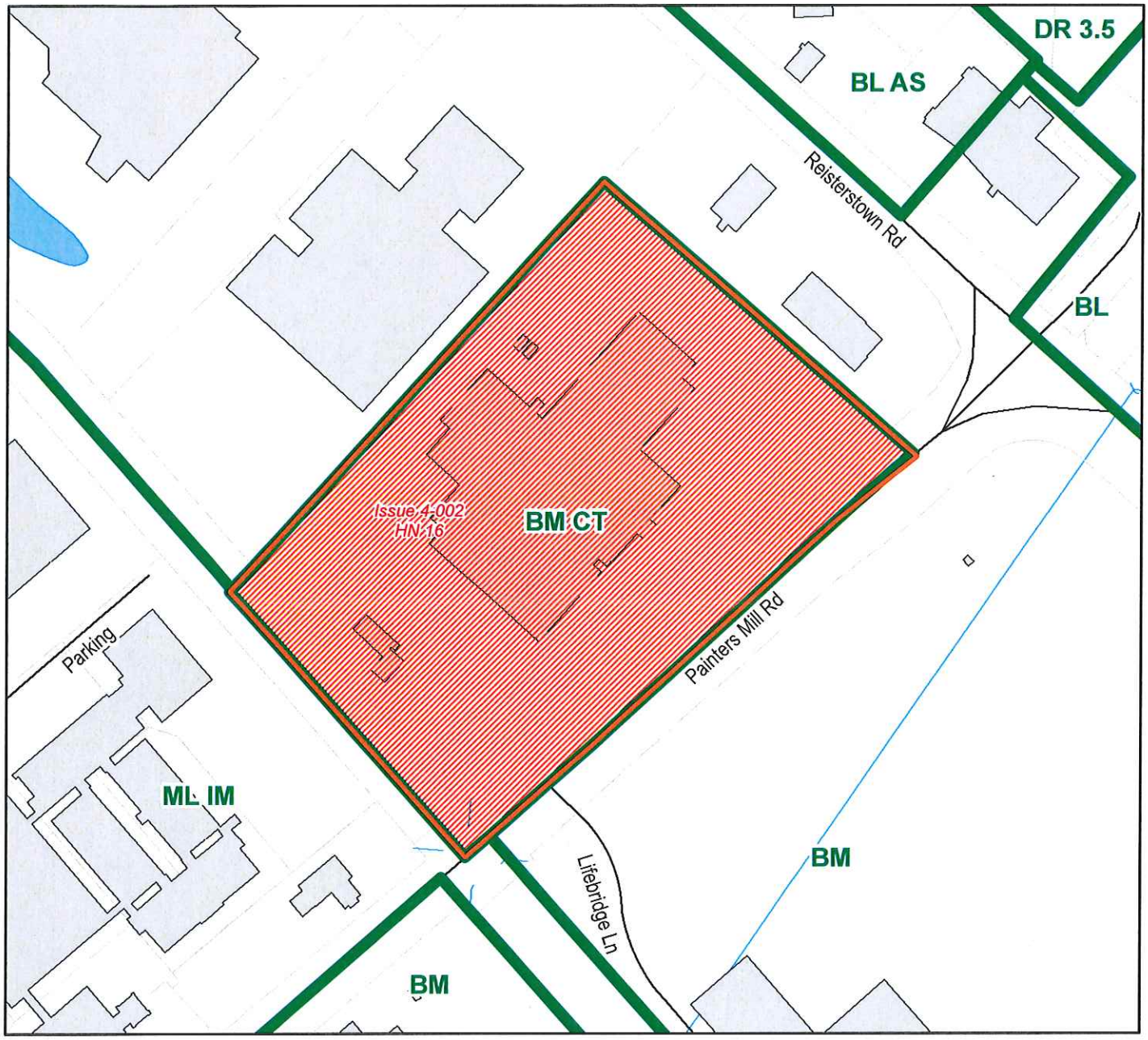

Iteration: COUNTY COUNCIL/1

Tracking#: CZMP16-00016

Legend

Zoning Boundary

Issue Boundary

Zone	District	Acreage
BM	CT	8.45
BM		0.01

Total Acreage: 8.46

Publication Date: August 10, 2016
Publication Agency: Department of Planning
Projection/Datum: Maryland State Plane,
FIPS 1900, NAD 1983/91 HARN, US Foot

200 0 200 Feet

1 inch = 200 feet

N W E S

CZMP 2016 - Issue Map
Issue Number: 4-003

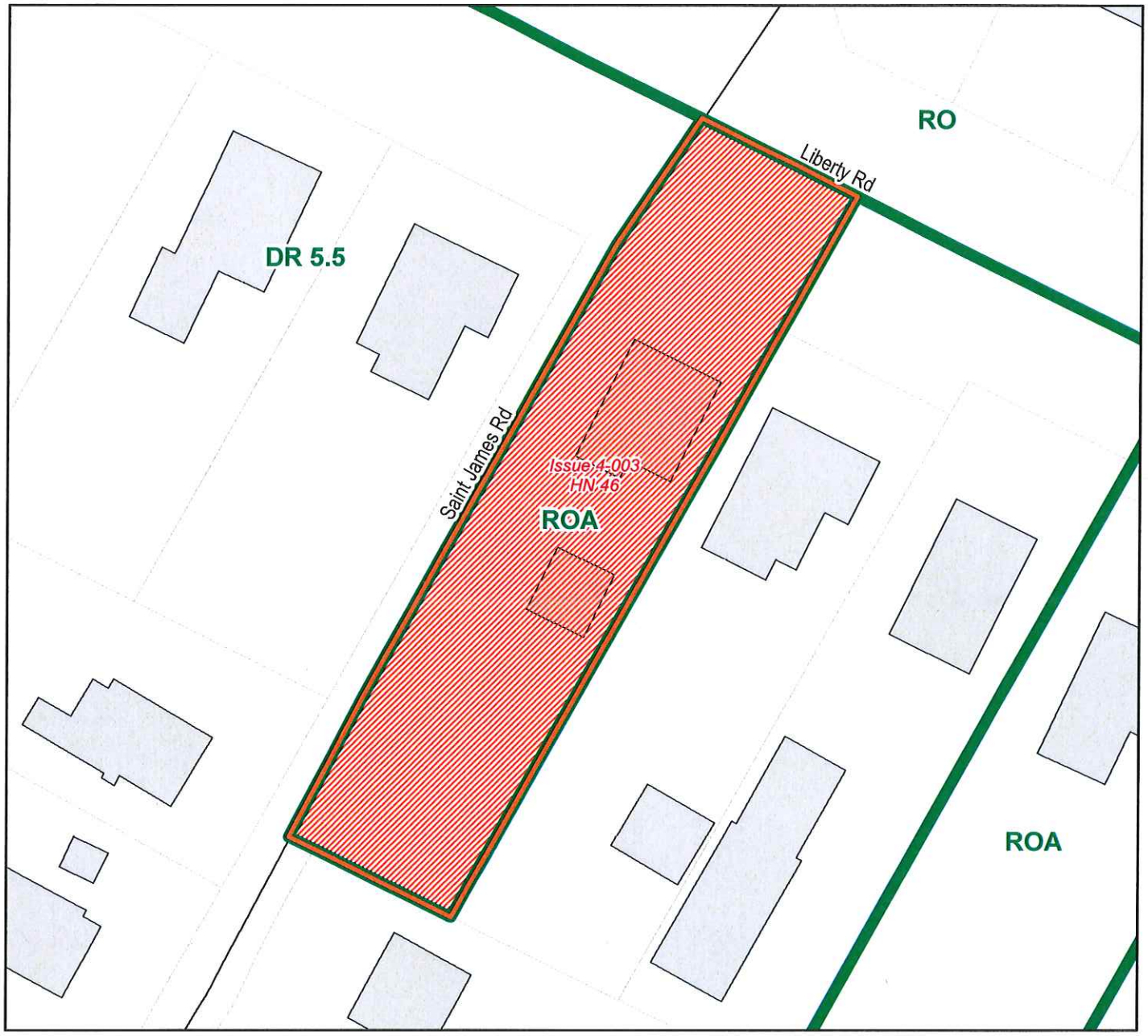

Iteration: COUNTY COUNCIL/1

Tracking#: CZMP16-00046

Legend

Zoning Boundary

Issue Boundary

Zone	District	Acreage
ROA		0.37

Total Acreage: 0.37

Publication Date: August 10, 2016
Publication Agency: Department of Planning
Projection/Datum: Maryland State Plane,
FIPS 1900, NAD 1983/91 HARN, US Foot

50 0 50 Feet

1 inch = 50 feet

N W E S

CZMP 2016 - Issue Map
Issue Number: 4-004

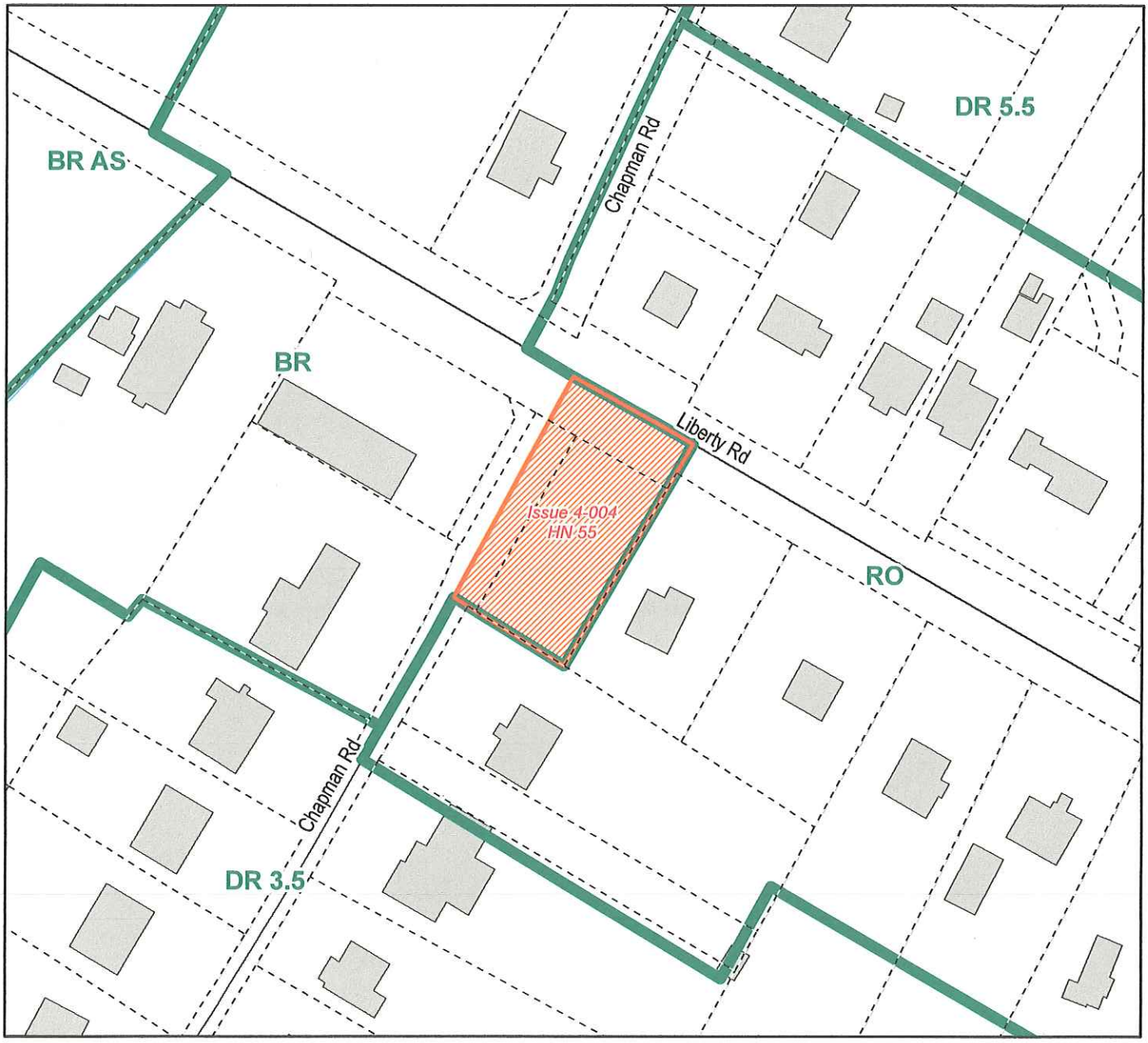

Iteration: COUNTY COUNCIL/2

Tracking#: CZMP16-00055

Legend

Zoning Boundary

Issue Boundary

Zone	District	Acreage
BR		0.32

Total Acreage: 0.32

Publication Date: August 31, 2016
Publication Agency: Department of Planning
Projection/Datum: Maryland State Plane,
FIPS 1900, NAD 1983/91 HARN, US Foot

100 0 100 Feet

1 inch = 100 feet

N W E S

CZMP 2016 - Issue Map
Issue Number: 4-005

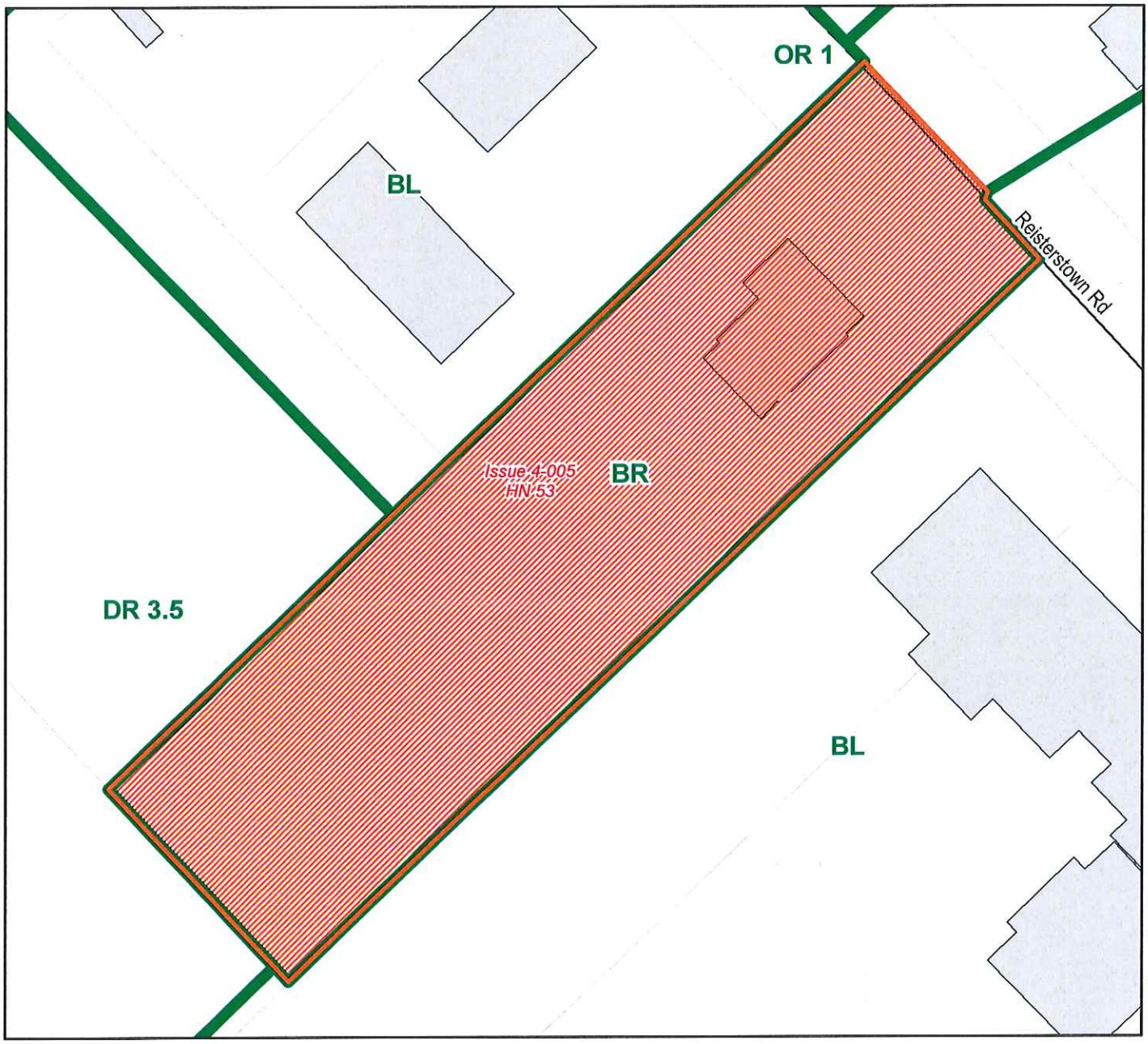

Iteration: COUNTY COUNCIL/1

Tracking#: CZMP16-00053

Legend

Zoning Boundary

Issue Boundary

Zone	District	Acreage
BR		0.66

Total Acreage: 0.66

Publication Date: August 10, 2016
Publication Agency: Department of Planning
Projection/Datum: Maryland State Plane,
FIPS 1900, NAD 1983/91 HARN, US Foot

50 0 50 Feet

1 inch = 50 feet

CZMP 2016 - Issue Map
Issue Number: 4-006

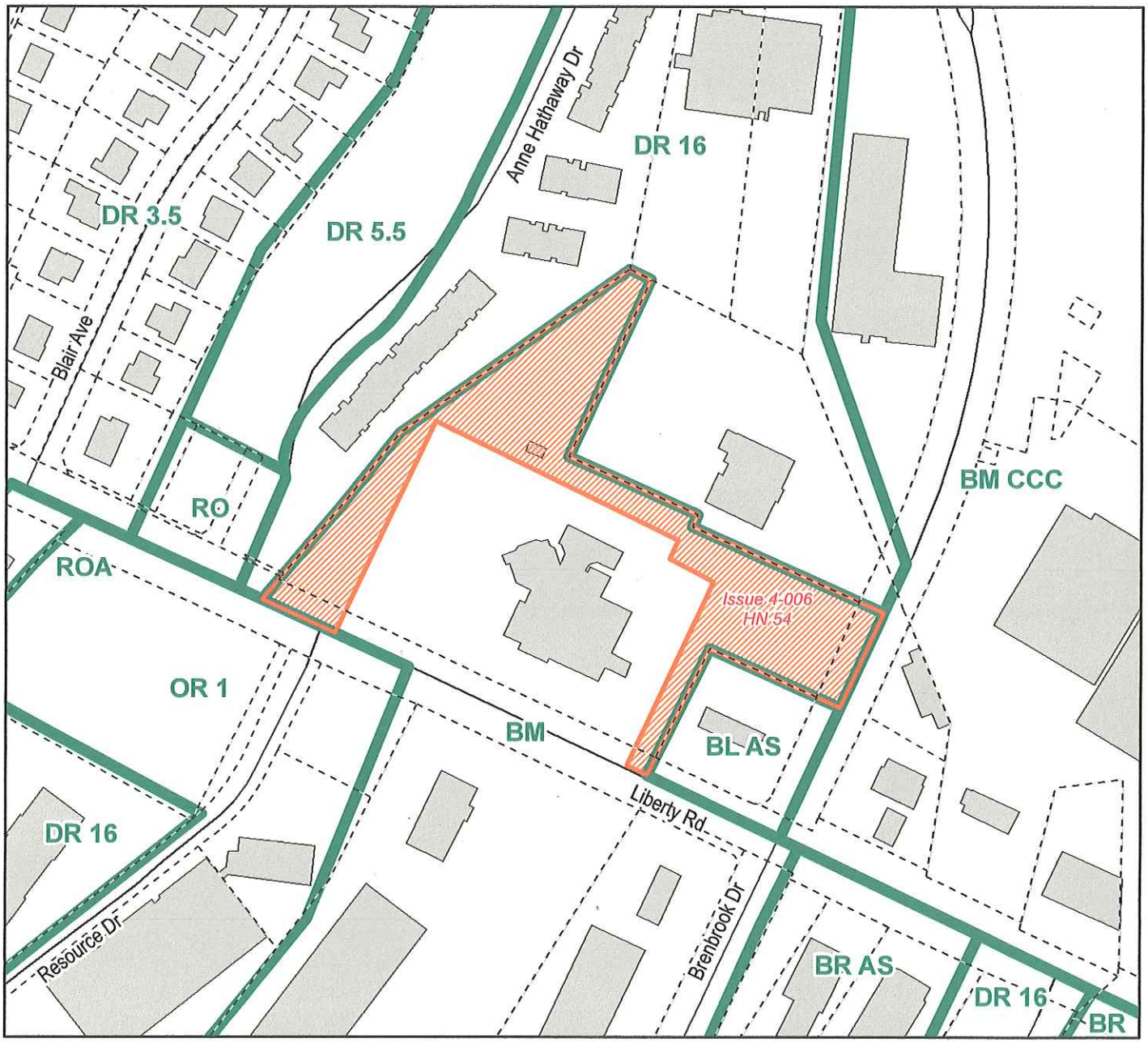

Iteration: COUNTY COUNCIL/2

Tracking#: CZMP16-00054

Legend

Zoning Boundary

Issue Boundary

Zone	District	Acreage
BM		2.19

Total Acreage: 2.19

Publication Date: August 31, 2016
Publication Agency: Department of Planning
Projection/Datum: Maryland State Plane,
FIPS 1900, NAD 1983/91 HARN, US Foot

200 0 200 Feet

1 inch = 200 feet

N W E S

CZMP 2016 - Issue Map
Issue Number: 4-007

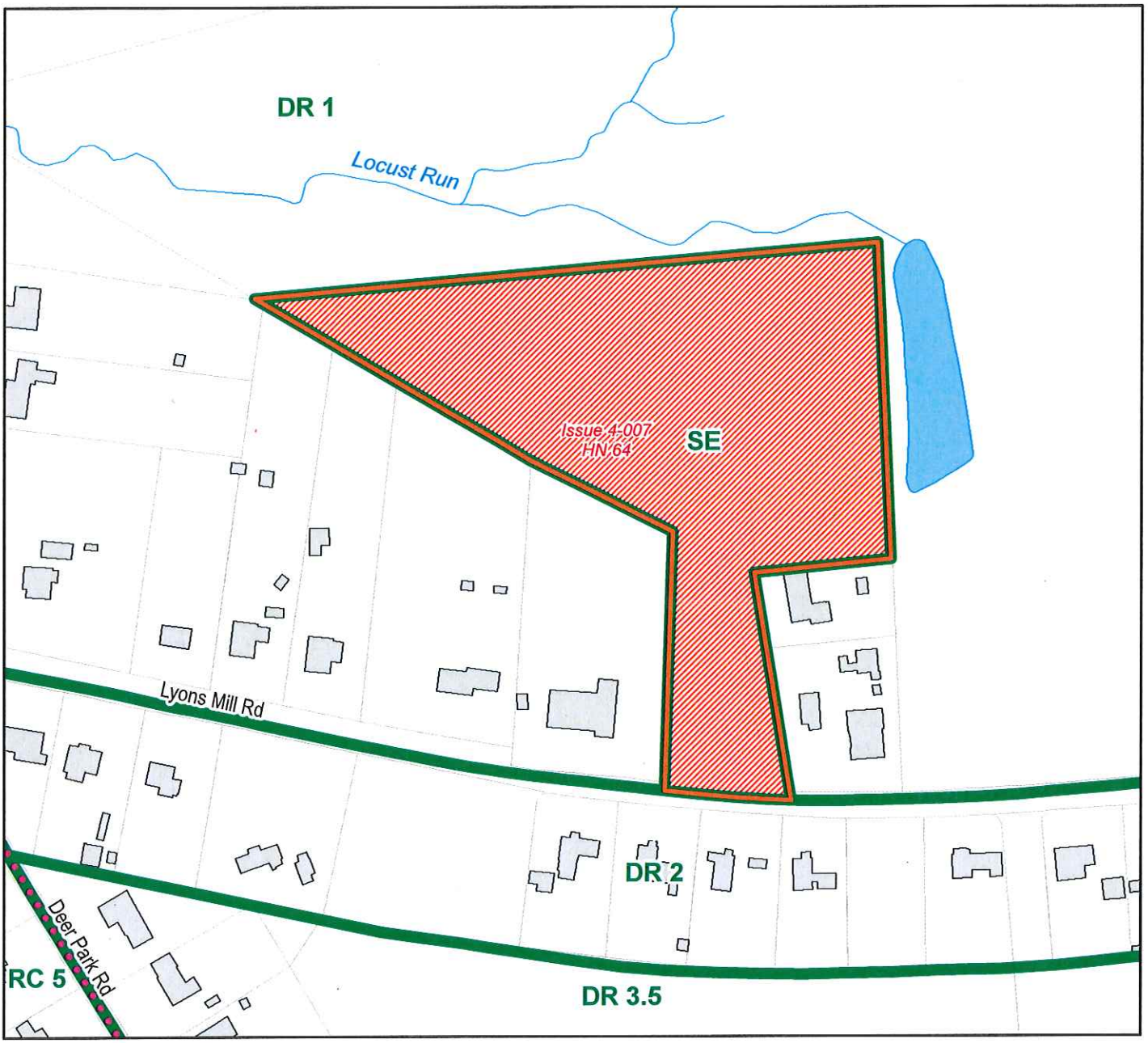

Iteration: COUNTY COUNCIL/1

Tracking#: CZMP16-00064

Legend

Zoning Boundary

Issue Boundary

Zone	District	Acreage
SE		5.66

Total Acreage: 5.66

Publication Date: August 10, 2016
Publication Agency: Department of Planning
Projection/Datum: Maryland State Plane,
FIPS 1900, NAD 1983/91 HARN, US Foot

200 0 200 Feet

1 inch = 200 feet

N W E S

CZMP 2016 - Issue Map
Issue Number: 4-008

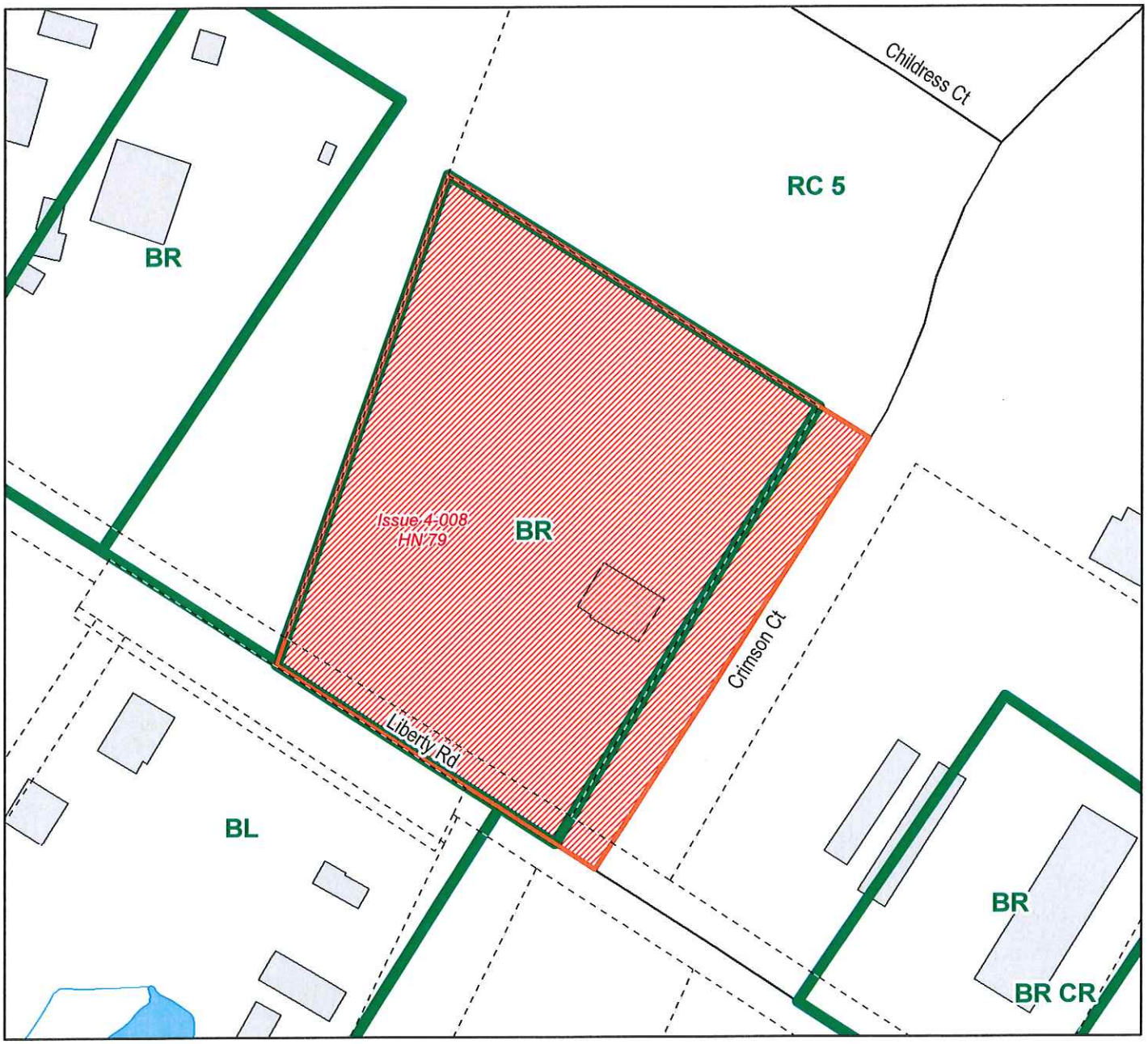

Iteration: COUNTY COUNCIL/1

Tracking#: CZMP16-00079

Legend

Zoning Boundary

Issue Boundary

Zone	District	Acreage
RC 5		0.26
BR		1.86

Total Acreage: 2.12

Publication Date: August 10, 2016
Publication Agency: Department of Planning
Projection/Datum: Maryland State Plane,
FIPS 1900, NAD 1983/91 HARN, US Foot

100 0 100 Feet

1 inch = 100 feet

N W E S

CZMP 2016 - Issue Map
Issue Number: 4-009

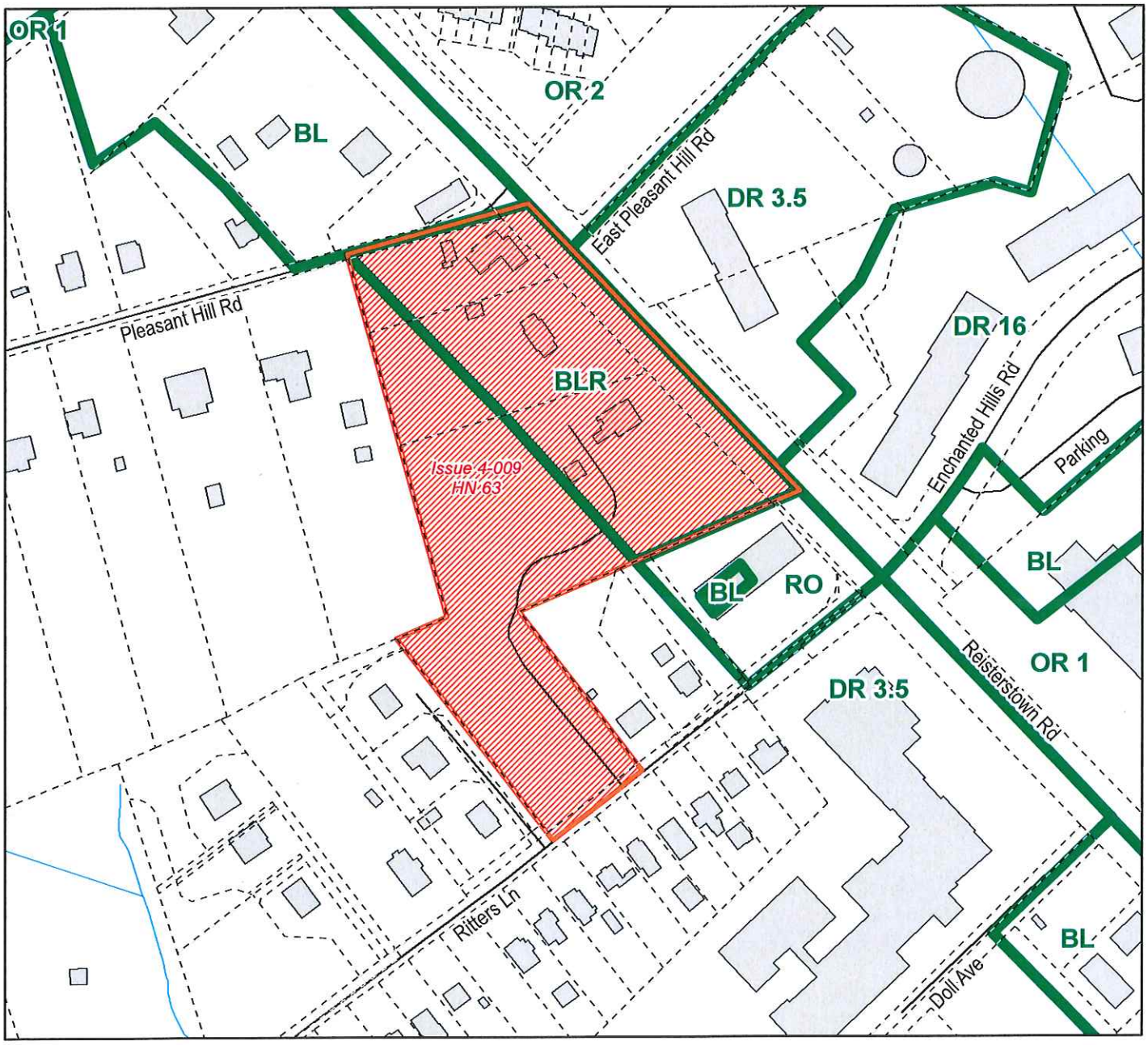

Iteration: COUNTY COUNCIL/1

Tracking#: CZMP16-00063

Legend

Zoning Boundary

Issue Boundary

Zone	District	Acreage
BLR		2.57
DR 3.5		2.49

Total Acreage: 5.06

Publication Date: August 10, 2016
Publication Agency: Department of Planning
Projection/Datum: Maryland State Plane,
FIPS 1900, NAD 1983/91 HARN, US Foot

200 0 200 Feet

1 inch = 200 feet

CZMP 2016 - Issue Map
Issue Number: 4-010

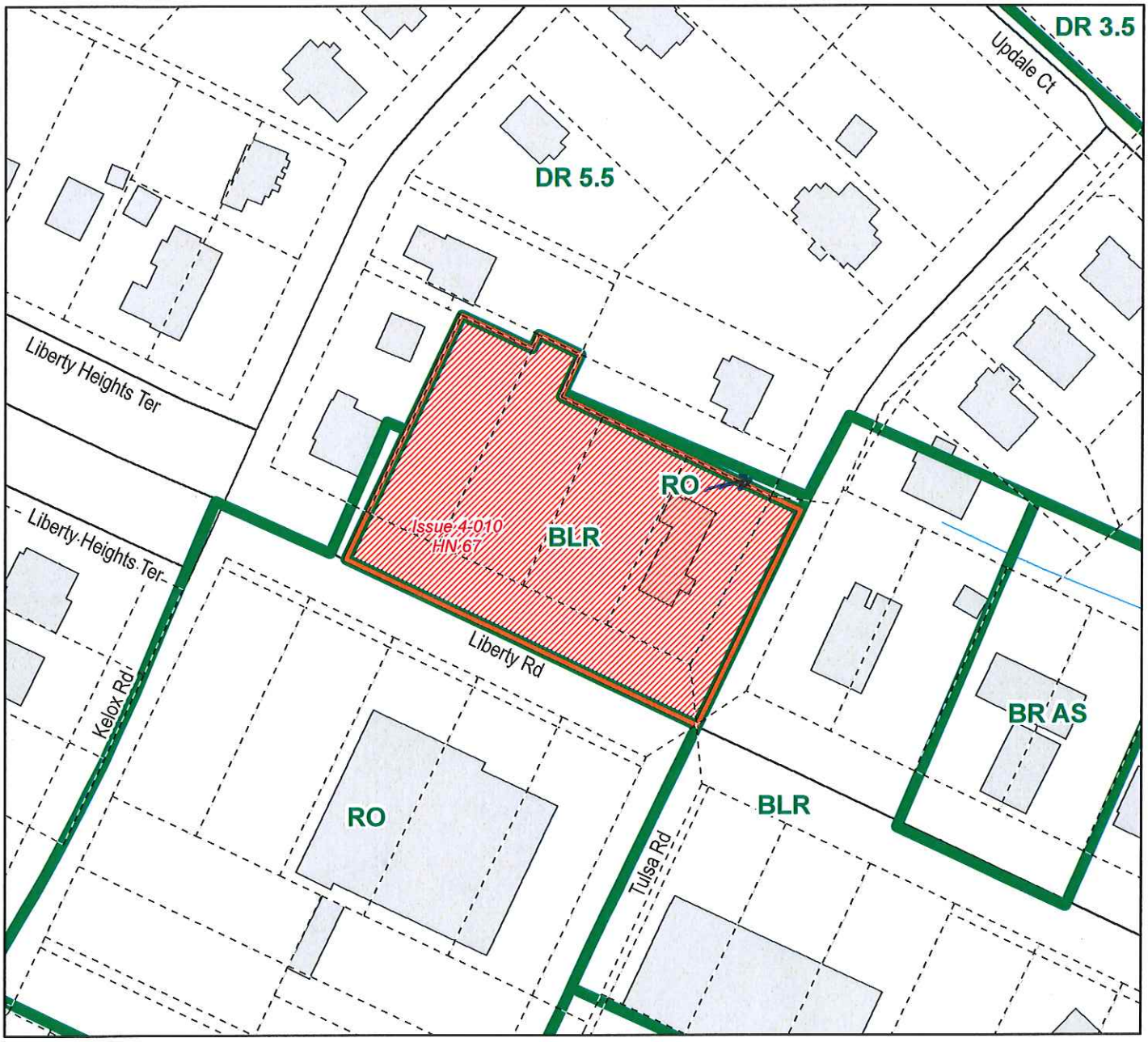

Iteration: COUNTY COUNCIL/1

Tracking#: CZMP16-00067

Legend

Zoning Boundary

Issue Boundary

Zone	District	Acreage
BLR		0.93

Total Acreage: 0.93

Publication Date: August 10, 2016
Publication Agency: Department of Planning
Projection/Datum: Maryland State Plane,
FIPS 1900, NAD 1983/91 HARN, US Foot

100 0 100 Feet

1 inch = 100 feet

CZMP 2016 - Issue Map
Issue Number: 4-011

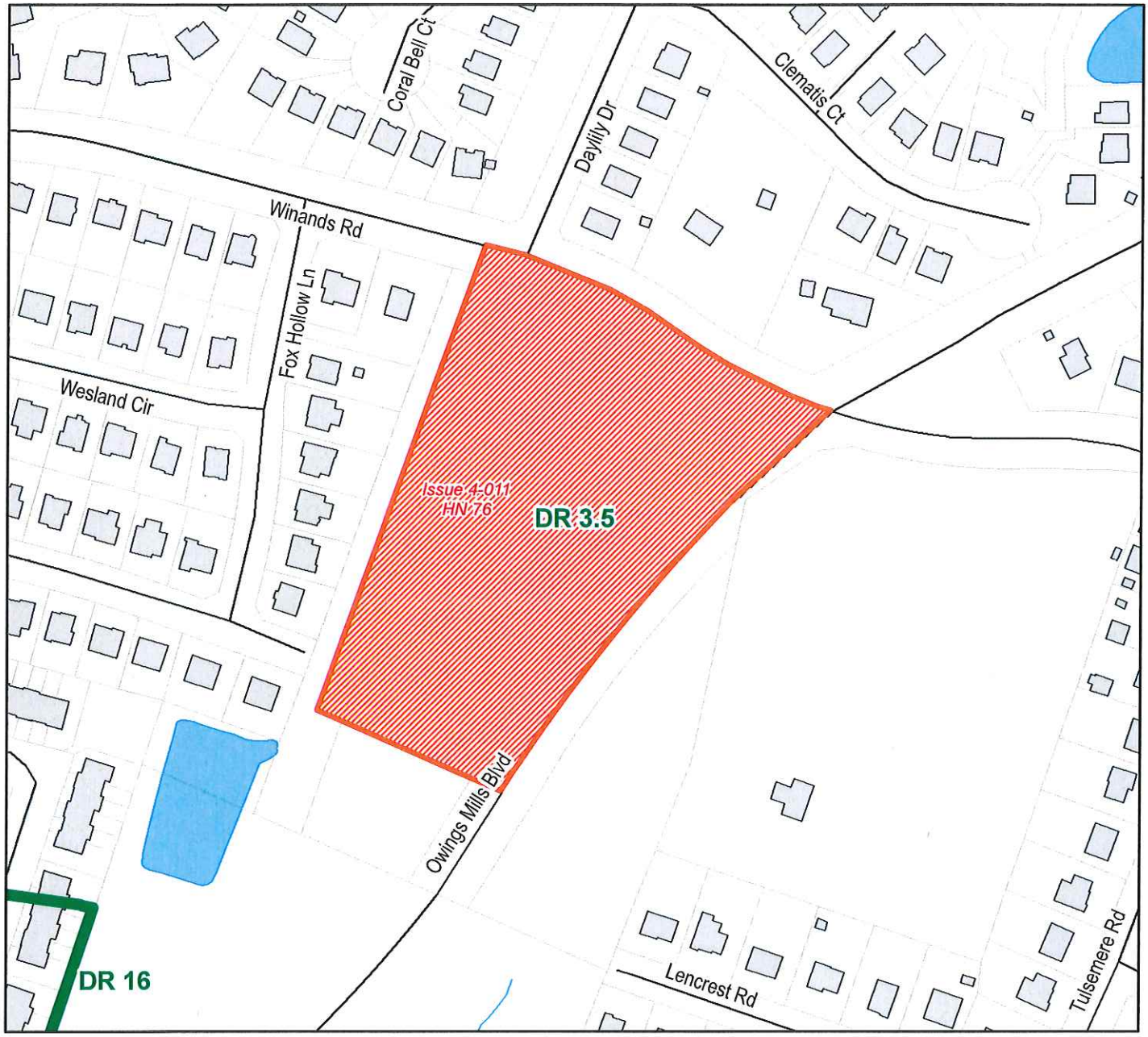

Iteration: COUNTY COUNCIL/1

Tracking#: CZMP16-00076

Legend

Zoning Boundary

Issue Boundary

Zone	District	Acreage
DR 3.5		5.30

Total Acreage: 5.30

Publication Date: August 10, 2016
Publication Agency: Department of Planning
Projection/Datum: Maryland State Plane,
FIPS 1900, NAD 1983/91 HARN, US Foot

200 0 200 Feet

1 inch = 200 feet

N W E S

CZMP 2016 - Issue Map
Issue Number: 4-012

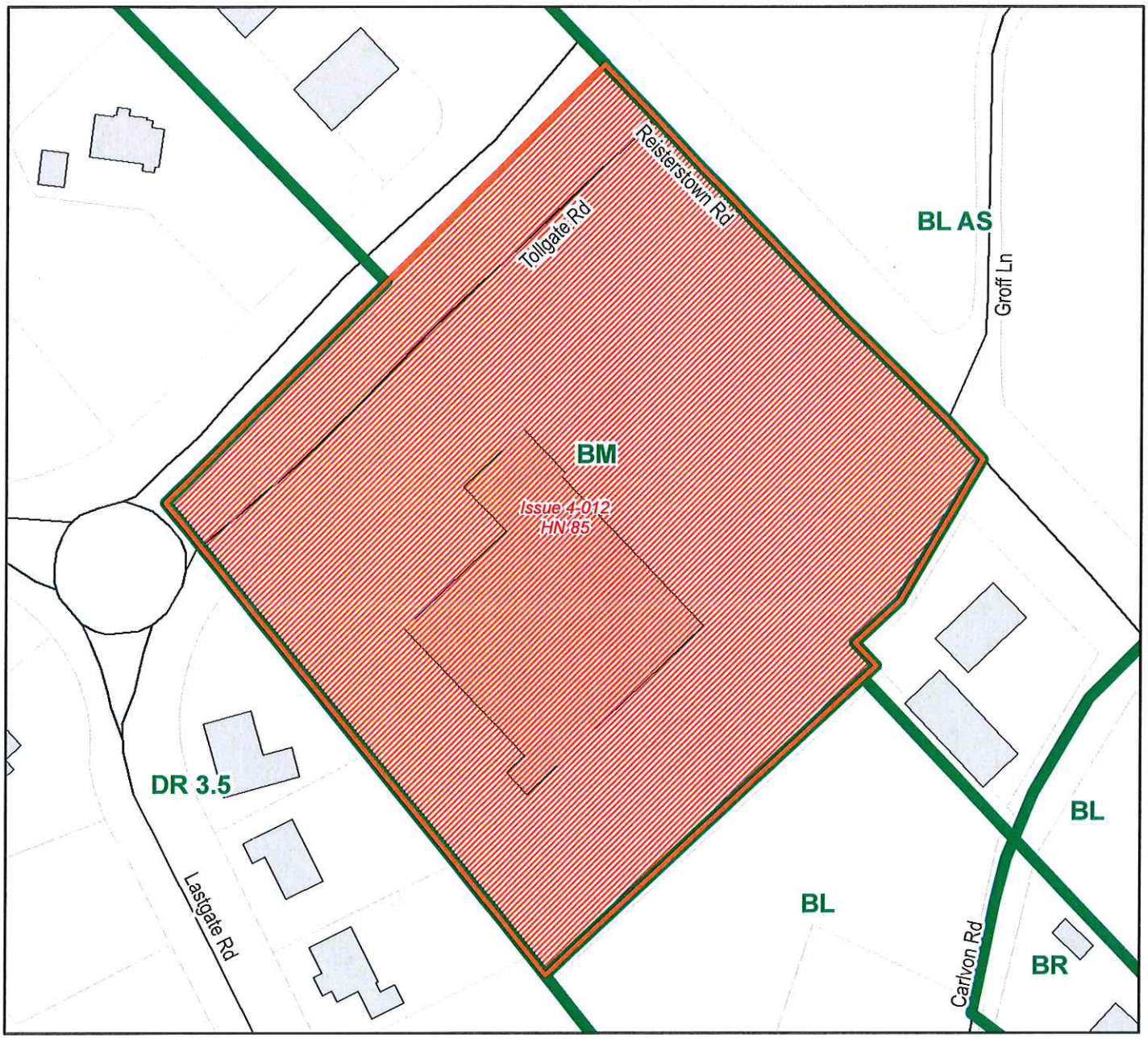

Iteration: COUNTY COUNCIL/1

Tracking#: CZMP16-00085

Legend

Zoning Boundary

Issue Boundary

Zone	District	Acreage
BM		3.69

Total Acreage: 3.69

Publication Date: August 10, 2016
Publication Agency: Department of Planning
Projection/Datum: Maryland State Plane,
FIPS 1900, NAD 1983/91 HARN, US Foot

100 0 100 Feet

1 inch = 100 feet

N W E S

CZMP 2016 - Issue Map
Issue Number: 4-013

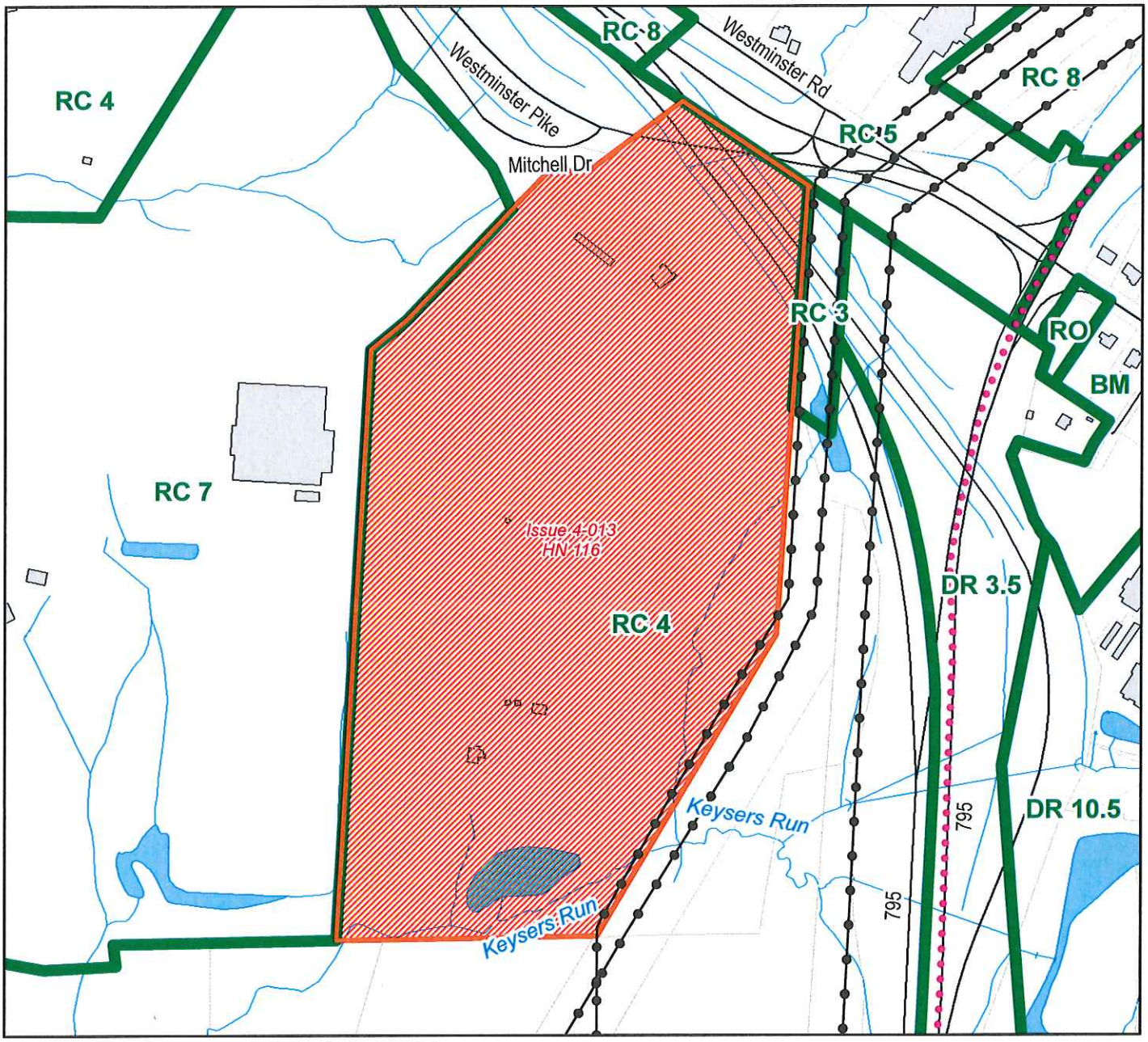

Iteration: COUNTY COUNCIL/1

Tracking#: CZMP16-00116

Legend

Zoning Boundary

Issue Boundary

Zone	District	Acreage
RC 4		44.39

Total Acreage: 44.39

Publication Date: August 10, 2016
Publication Agency: Department of Planning
Projection/Datum: Maryland State Plane,
FIPS 1900, NAD 1983/91 HARN, US Foot

400 0 400 Feet

1 inch = 400 feet

N W E S

CZMP 2016 - Issue Map
Issue Number: 4-014

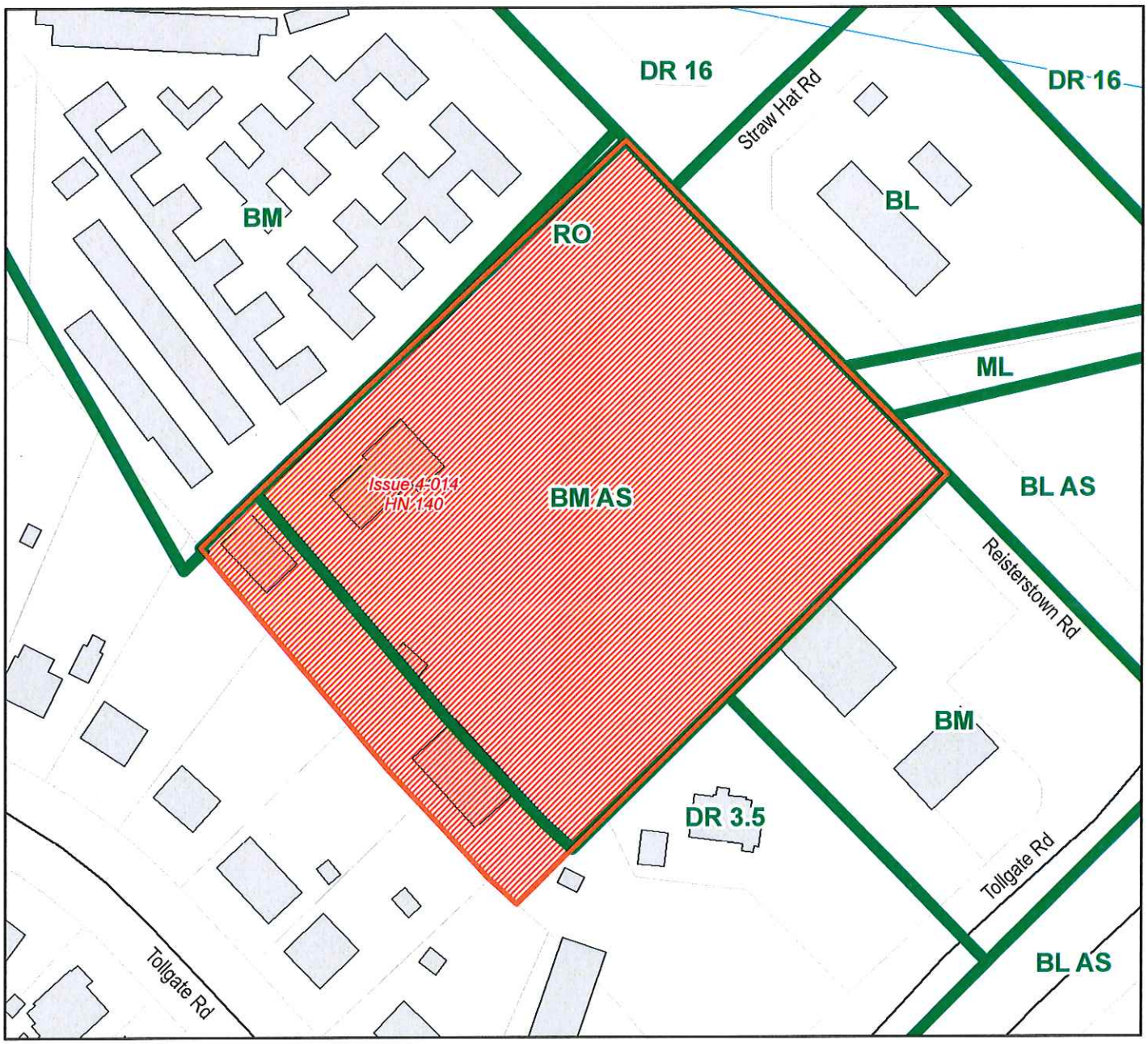

Iteration: COUNTY COUNCIL/1

Tracking#: CZMP16-00140

Legend
- Zoning Boundary
- Issue Boundary

Zone	District	Acreage
DR 3.5		0.35
BM	AS	2.34

Total Acreage: 2.69

Publication Date: August 10, 2016
Publication Agency: Department of Planning
Projection/Datum: Maryland State Plane,
FIPS 1900, NAD 1983/91 HARN, US Foot

100 0 100 Feet

1 inch = 100 feet

N W E S

CZMP 2016 - Issue Map
Issue Number: 4-015

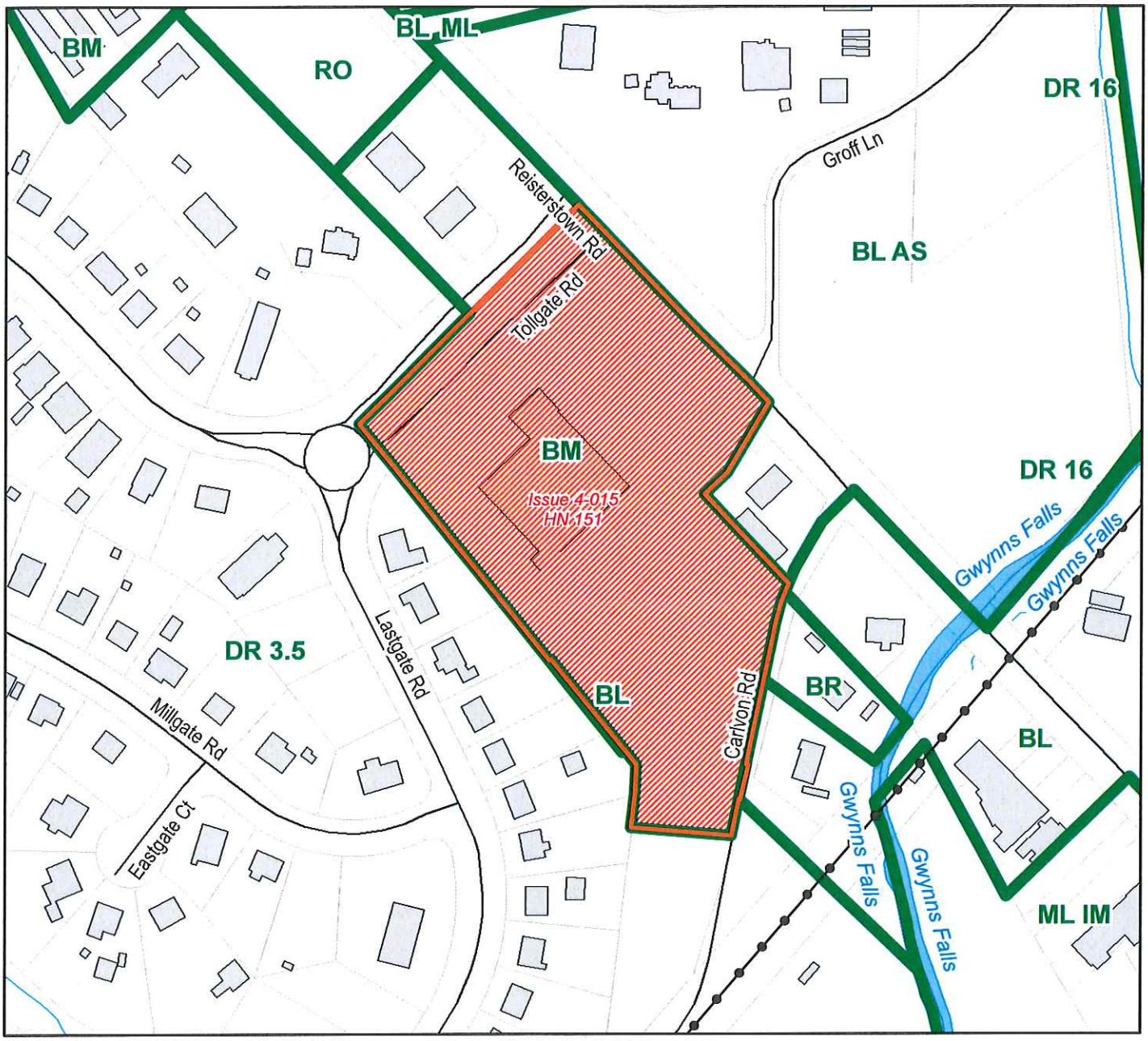

Iteration: COUNTY COUNCIL/1

Tracking#: CZMP16-00151

Legend

Zoning Boundary

Issue Boundary

Zone	District	Acreage
BM		5.38

Total Acreage: 5.38

Publication Date: August 10, 2016
Publication Agency: Department of Planning
Projection/Datum: Maryland State Plane,
FIPS 1900, NAD 1983/91 HARN, US Foot

200 0 200 Feet

1 inch = 200 feet

N W E S

CZMP 2016 - Issue Map
Issue Number: 4-016

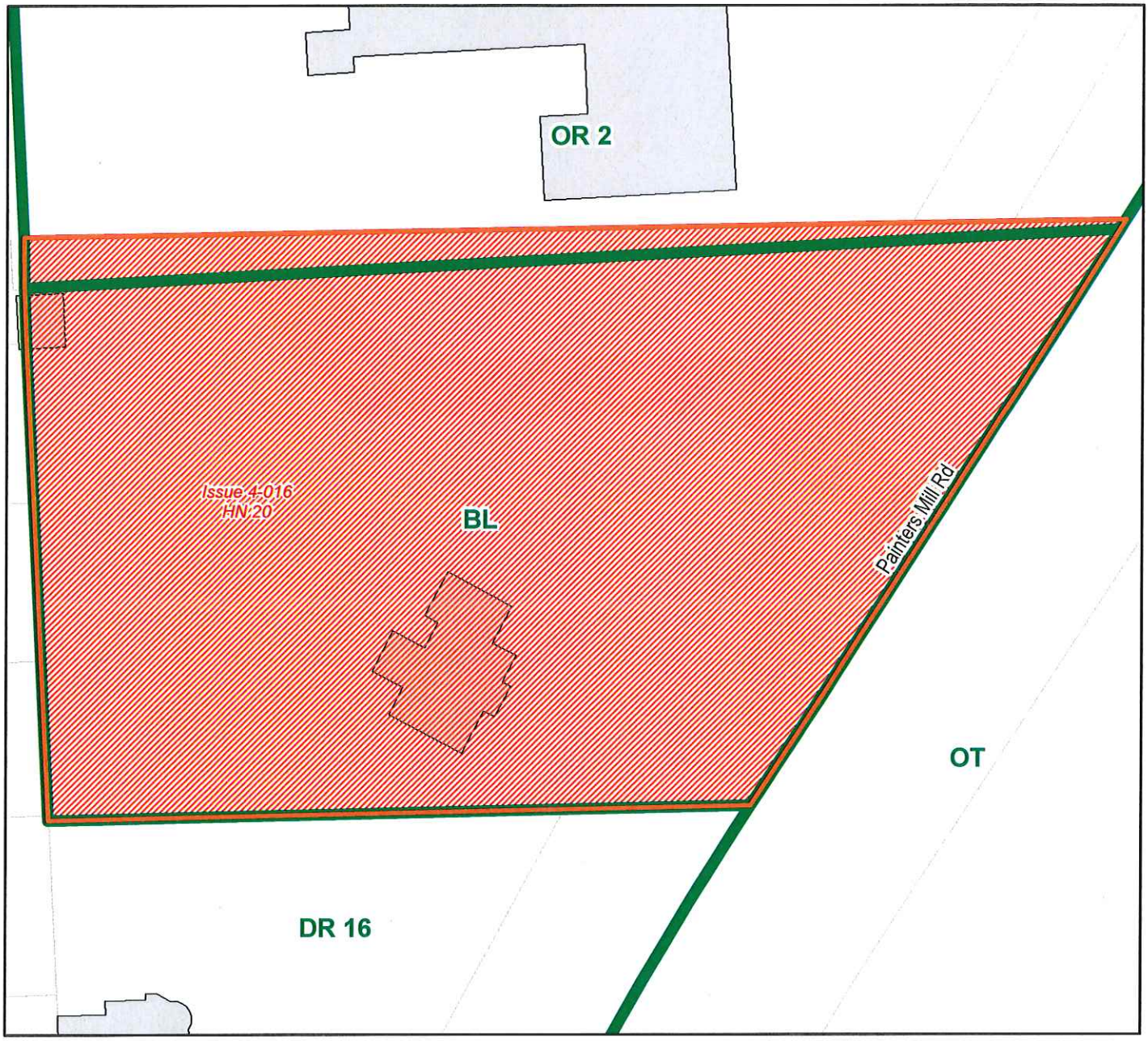

Iteration: COUNTY COUNCIL/1

Tracking#: CZMP16-00020

Legend

Zoning Boundary

Issue Boundary

Zone	District	Acreage
OR 2		0.08
BL		1.17

Total Acreage: 1.25

Publication Date: August 10, 2016
Publication Agency: Department of Planning
Projection/Datum: Maryland State Plane,
FIPS 1900, NAD 1983/91 HARN, US Foot

50 0 50 Feet

1 inch = 50 feet

N W E S

CZMP 2016 - Issue Map
Issue Number: 4-017

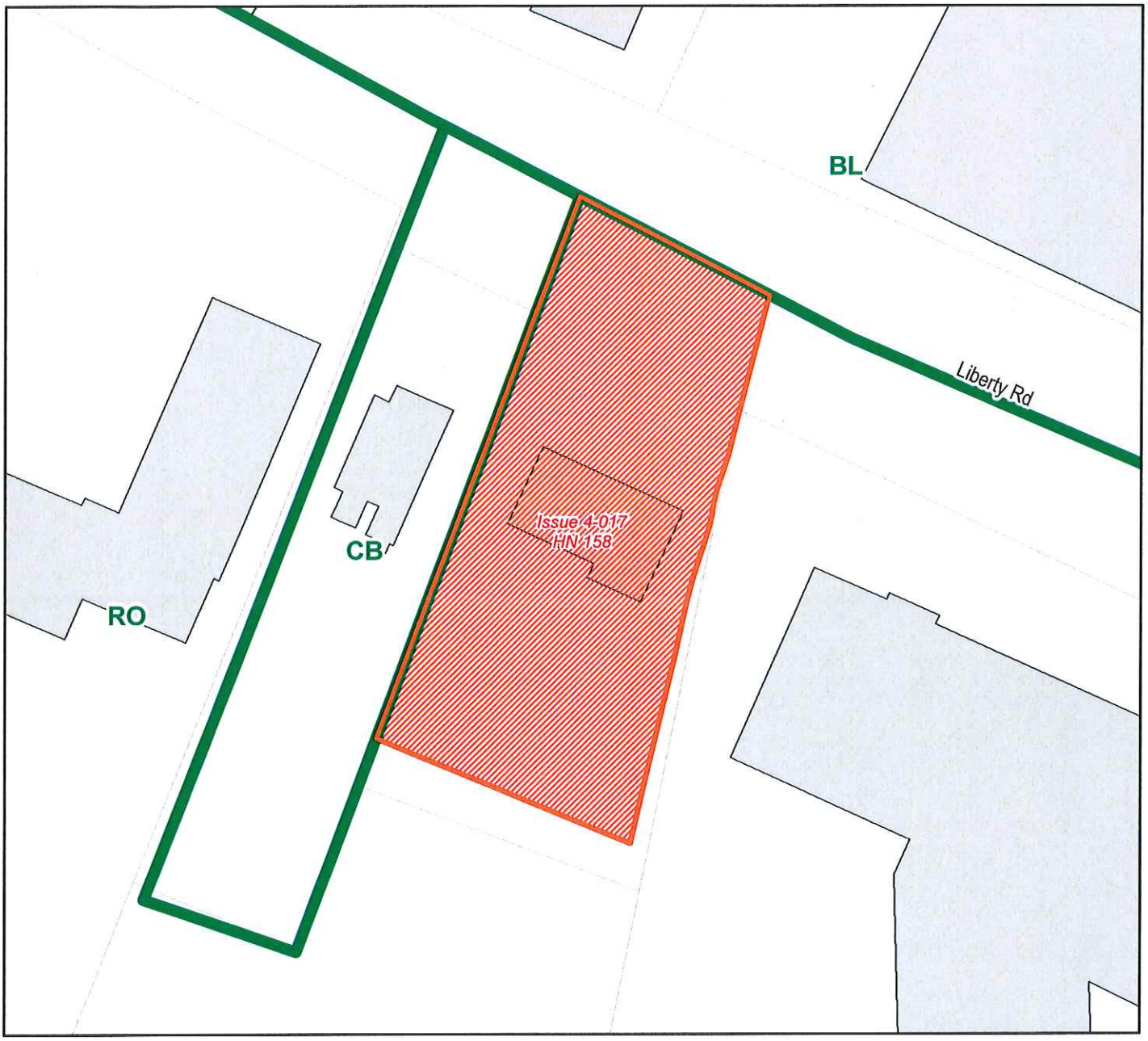

Iteration: COUNTY COUNCIL/1

Tracking#: CZMP16-00158

Legend

Zoning Boundary

Issue Boundary

Zone	District	Acreage
RO		0.33

Total Acreage: 0.33

Publication Date: August 10, 2016
Publication Agency: Department of Planning
Projection/Datum: Maryland State Plane,
FIPS 1900, NAD 1983/91 HARN, US Foot

50 0 50 Feet

1 inch = 50 feet

N W E S

Julian E. Jones Jr.

CZMP 2016 - Issue Map
Issue Number: 4-018

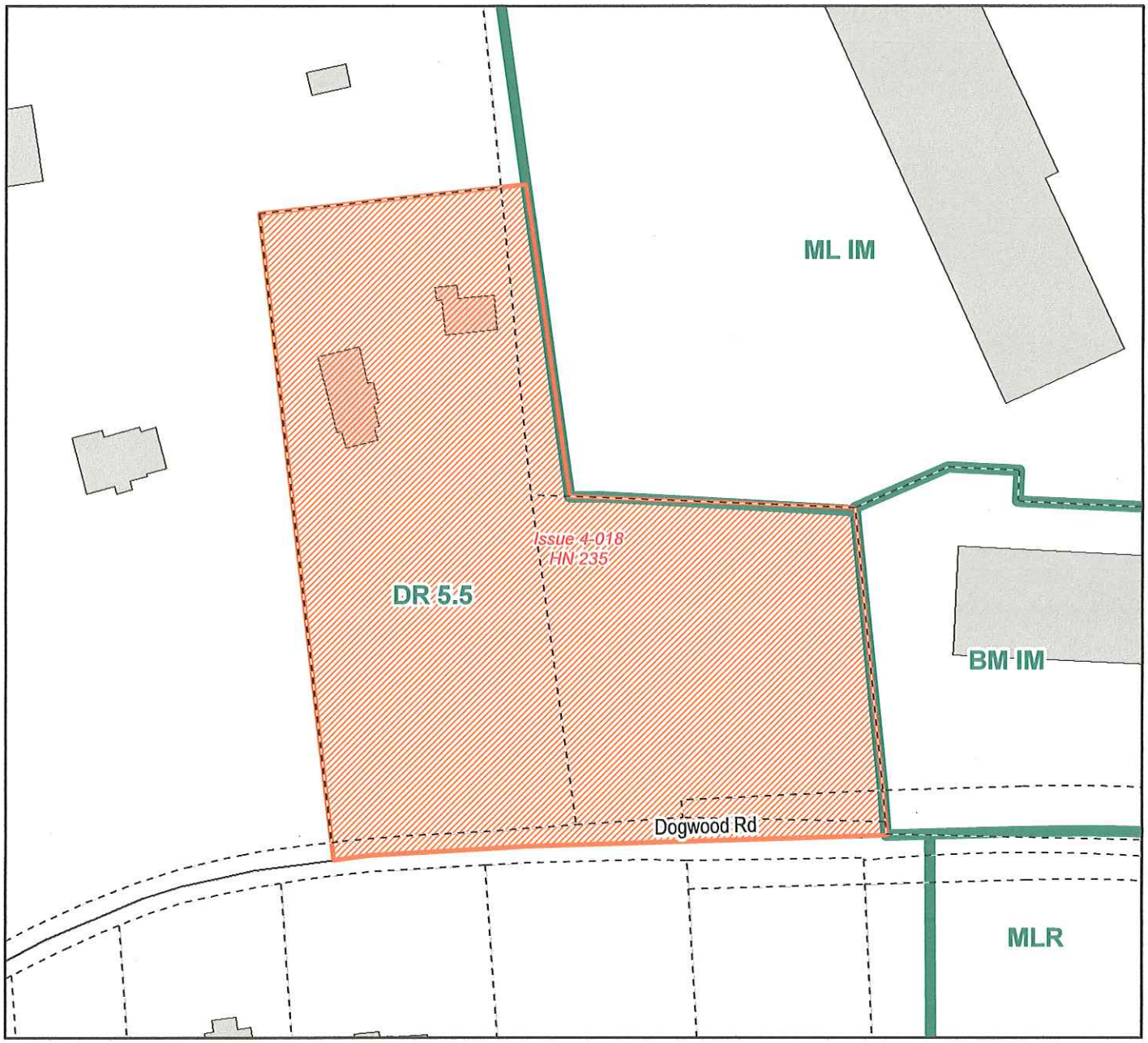

Iteration: COUNTY COUNCIL/2

Tracking#: CZMP16-00235

Legend

Zoning Boundary

Issue Boundary

Zone	District	Acreage
DR 5.5		2.61

Total Acreage: 2.61

Publication Date: August 31, 2016
Publication Agency: Department of Planning
Projection/Datum: Maryland State Plane,
FIPS 1900, NAD 1983/91 HARN, US Foot

100 0 100 Feet

1 inch = 100 feet

N W E S

CZMP 2016 - Issue Map
Issue Number: 4-019

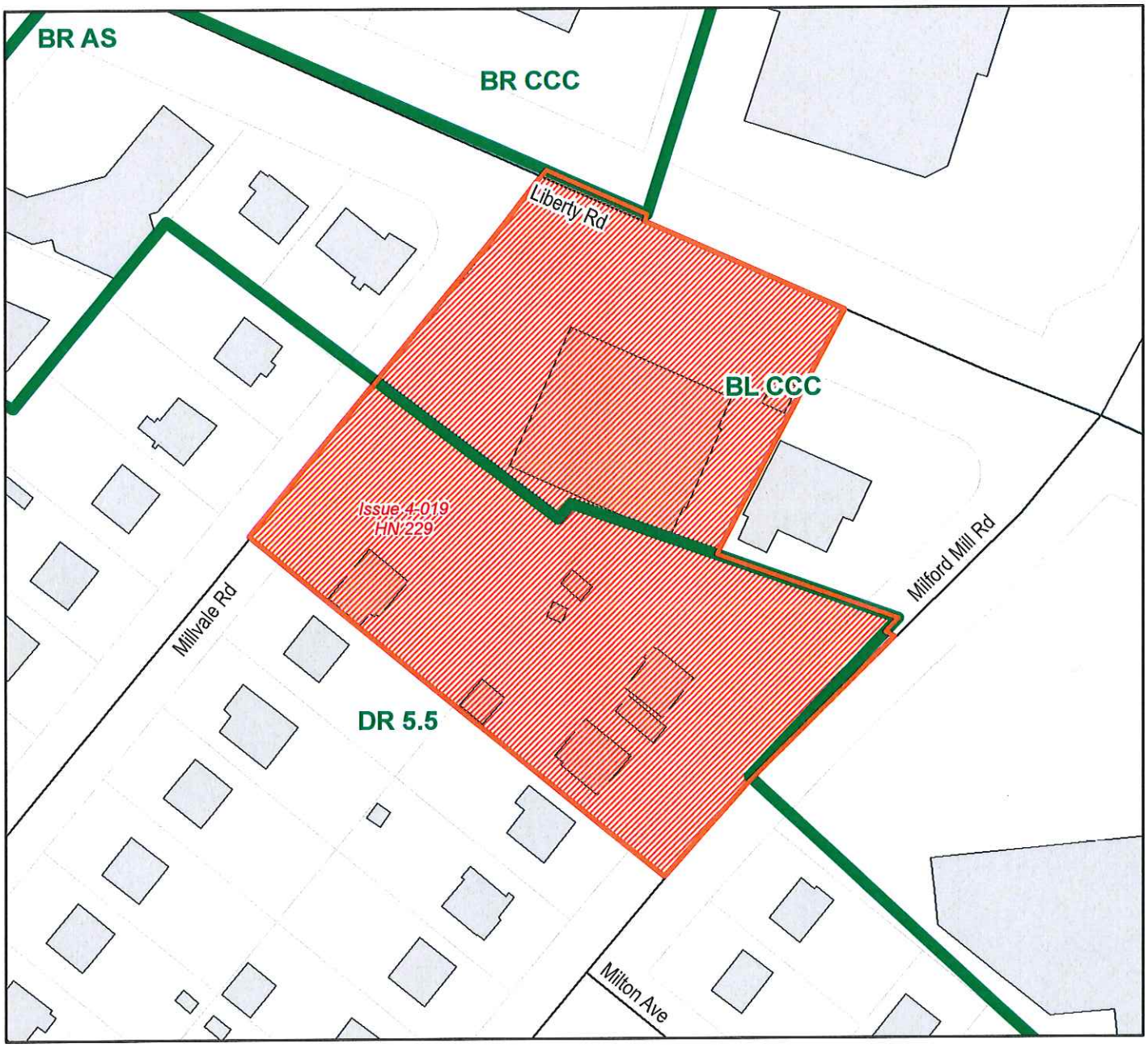

Iteration: COUNTY COUNCIL/1

Tracking#: CZMP16-00229

Legend

Zoning Boundary

Issue Boundary

Zone	District	Acreage
BL	CCC	0.98
DR 5.5		1.31

Total Acreage: 2.29

Publication Date: August 10, 2016
Publication Agency: Department of Planning
Projection/Datum: Maryland State Plane,
FIPS 1900, NAD 1983/91 HARN, US Foot

100 0 100 Feet

1 inch = 100 feet

N W E S

Julian E. Jones Jr.

CZMP 2016 - Issue Map
Issue Number: 4-020

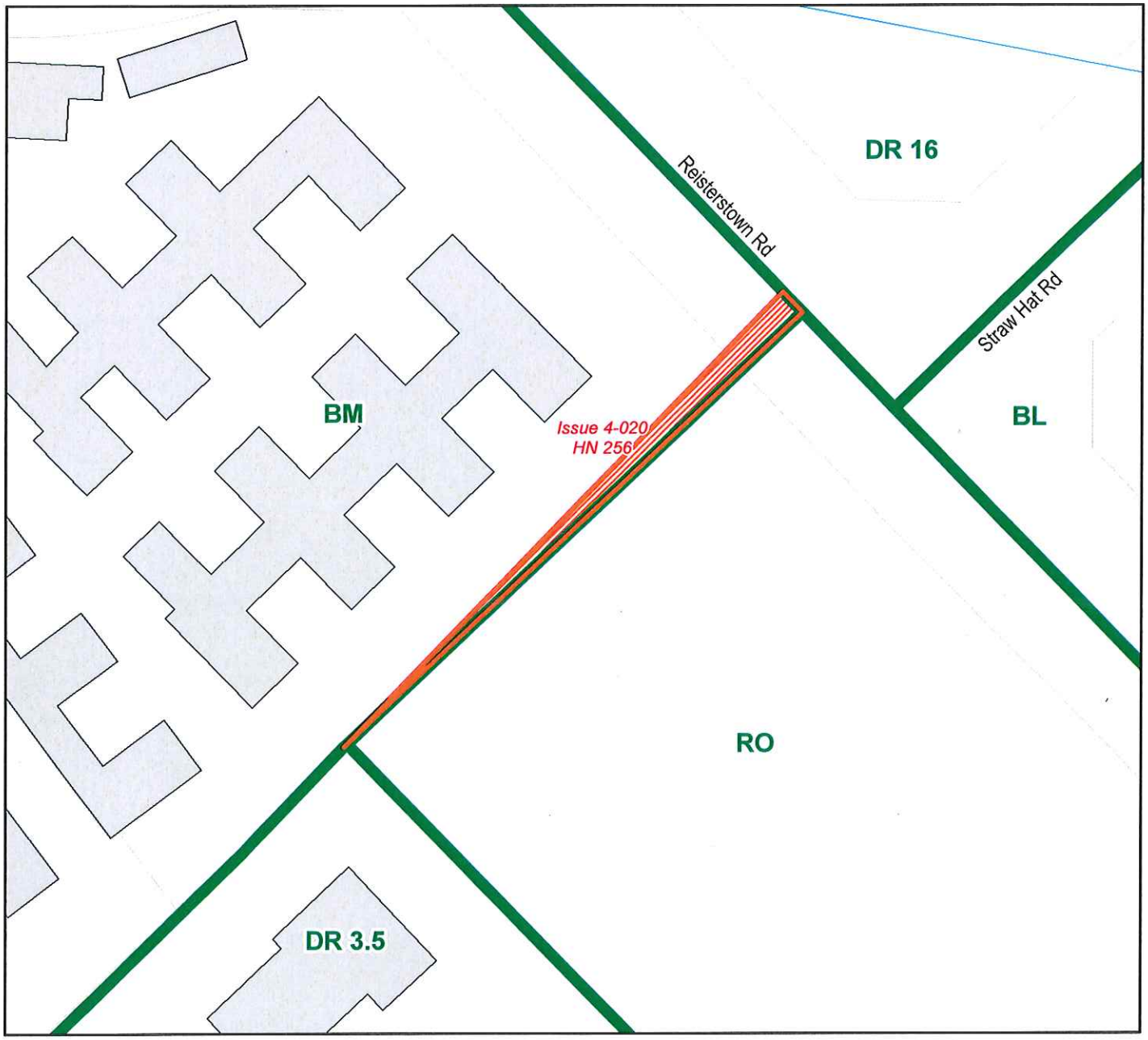

Iteration: COUNTY COUNCIL/1

Tracking#: CZMP16-00256

Legend

Zoning Boundary

Issue Boundary

Zone	District	Acreage
BM		0.02

Total Acreage: 0.02

Publication Date: August 10, 2016
Publication Agency: Department of Planning
Projection/Datum: Maryland State Plane,
FIPS 1900, NAD 1983/91 HARN, US Foot

50 0 50 Feet

1 inch = 50 feet

N W E S

Julian E. Jones Jr.

CZMP 2016 - Issue Map
Issue Number: 4-021

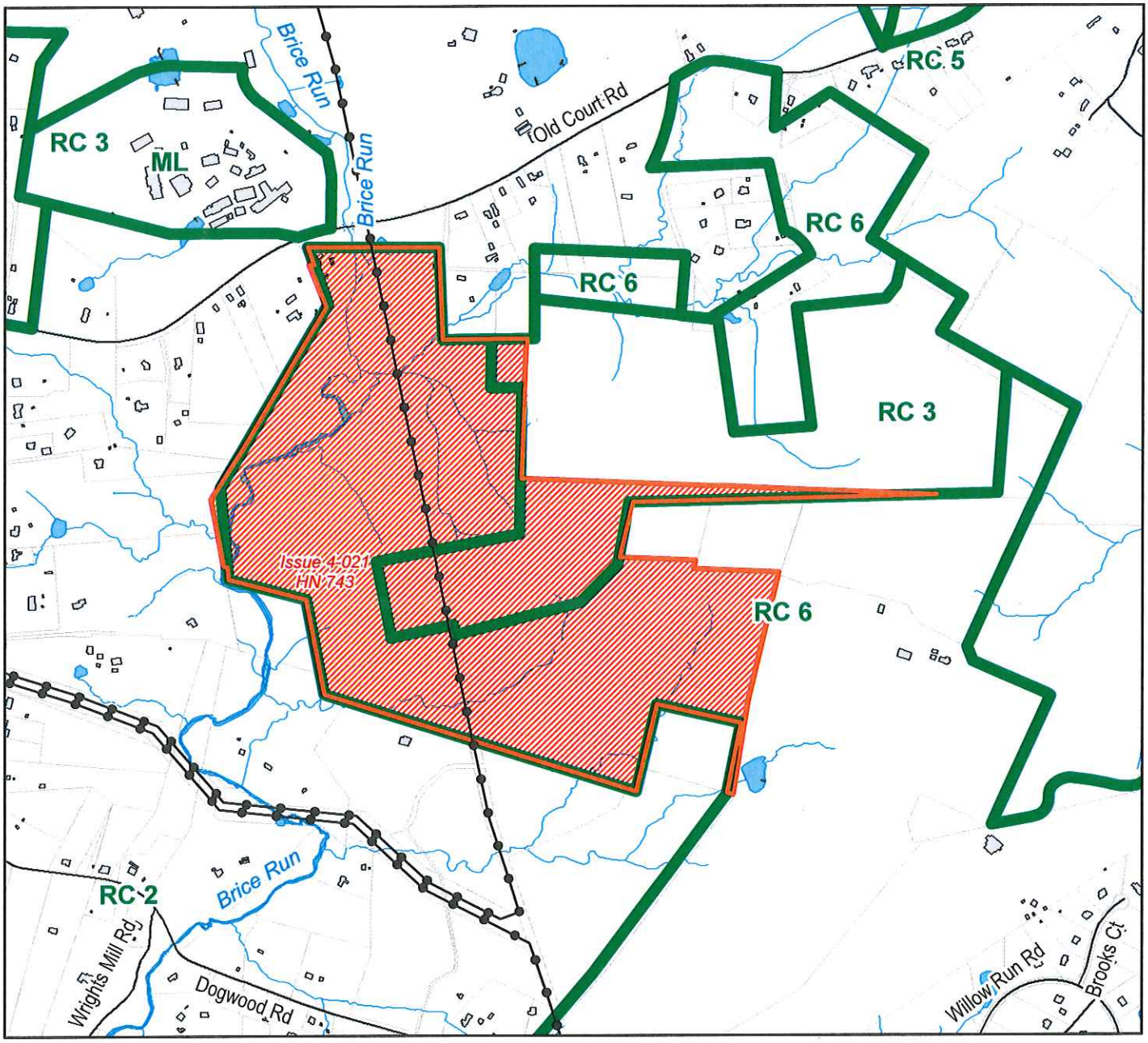

Iteration: COUNTY COUNCIL/1

Tracking#: CZMP16-00743

Legend

Zoning Boundary

Issue Boundary

Zone	District	Acreage
RC 2		0.71
RC 3		26.90
RC 6		128.76

Total Acreage: 156.37

Publication Date: August 10, 2016
Publication Agency: Department of Planning
Projection/Datum: Maryland State Plane,
FIPS 1900, NAD 1983/91 HARN, US Foot

1,000 0 1,000 Feet

1 inch = 1,000 feet

CZMP 2016 - Issue Map
Issue Number: 4-022

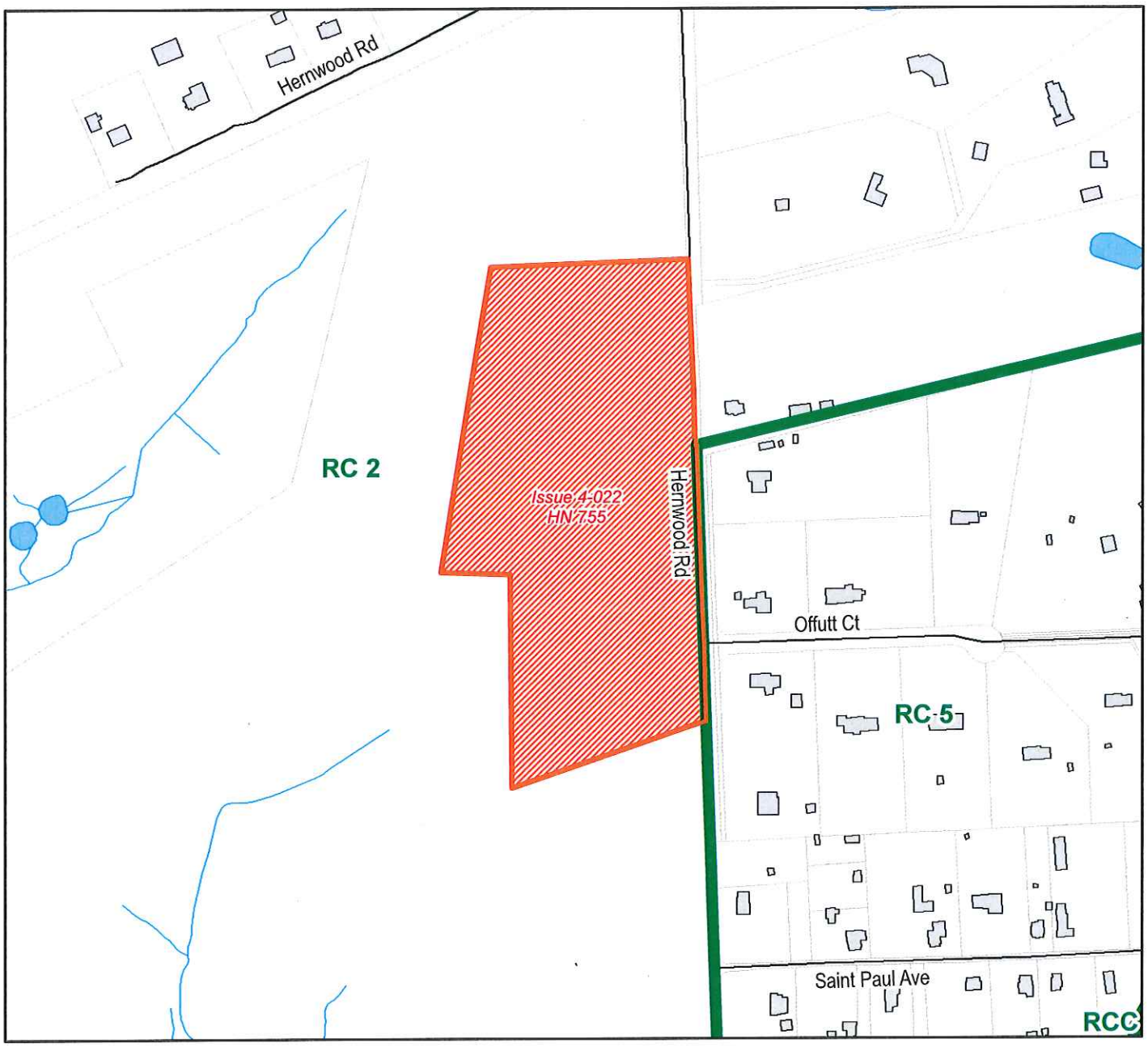

Iteration: COUNTY COUNCIL/1

Tracking#: CZMP16-00755

Legend

Zoning Boundary

Issue Boundary

Zone	District	Acreage
RC 2		16.08

Total Acreage: 16.08

Publication Date: August 10, 2016
Publication Agency: Department of Planning
Projection/Datum: Maryland State Plane,
FIPS 1900, NAD 1983/91 HARN, US Foot

400 0 400 Feet

1 inch = 400 feet

N W E S

private property Teresa Yates

CZMP 2016 - Issue Map
Issue Number: 4-023

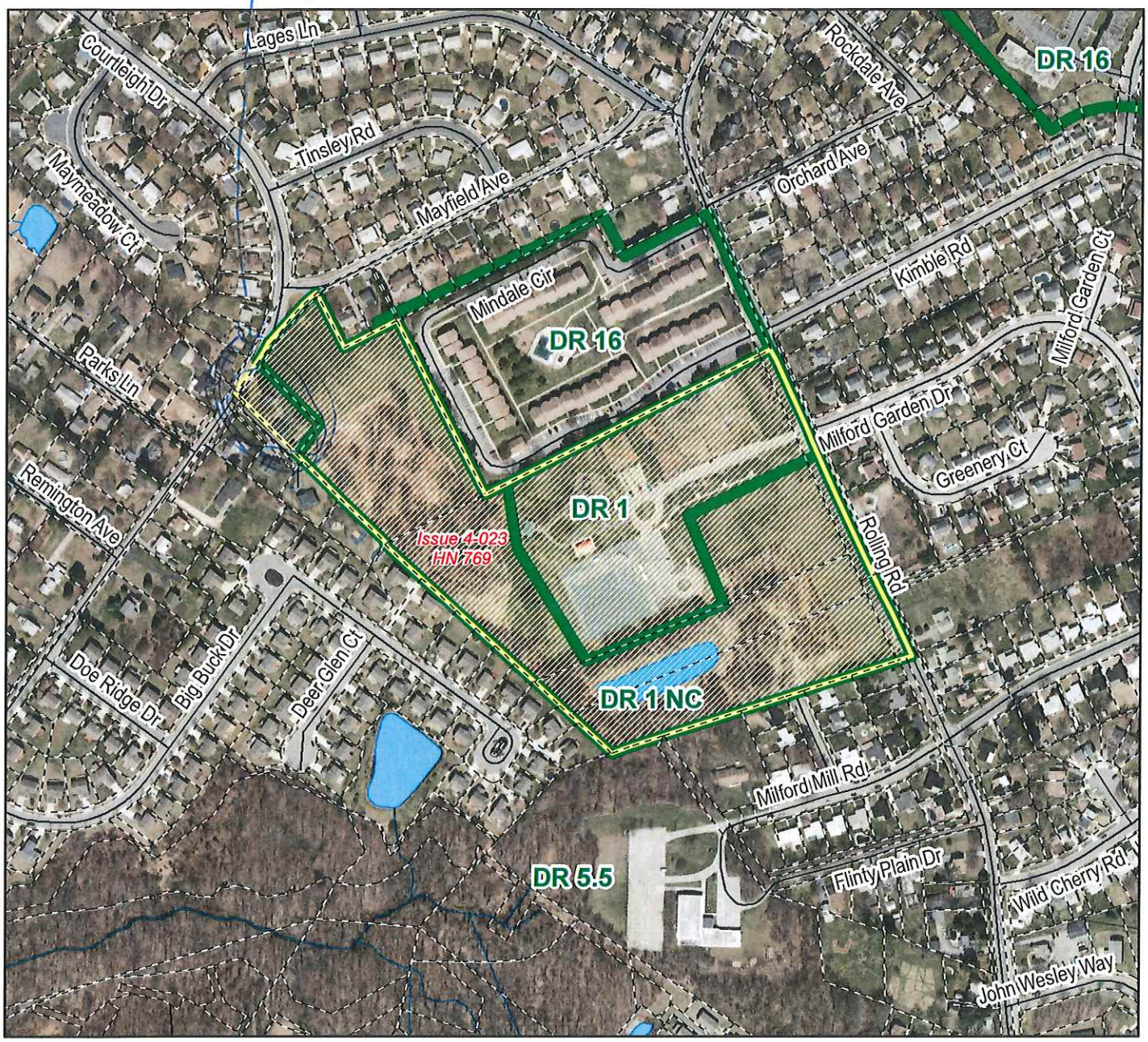

Iteration: COUNTY COUNCIL/1

Tracking#: CZMP16-00769

Legend

Zoning Boundary

Issue Boundary

Zone	District	Acreage
DR 1	NC	14.57
DR 1		7.38
DR 5.5		0.51

Total Acreage: 22.46

Publication Date: August 10, 2016
Publication Agency: Department of Planning
Projection/Datum: Maryland State Plane,
FIPS 1900, NAD 1983/91 HARN, US Foot

400 0 400 Feet

1 inch = 400 feet

N W E S