CZMP 2016 - Issue Map
Issue Number: 2-001

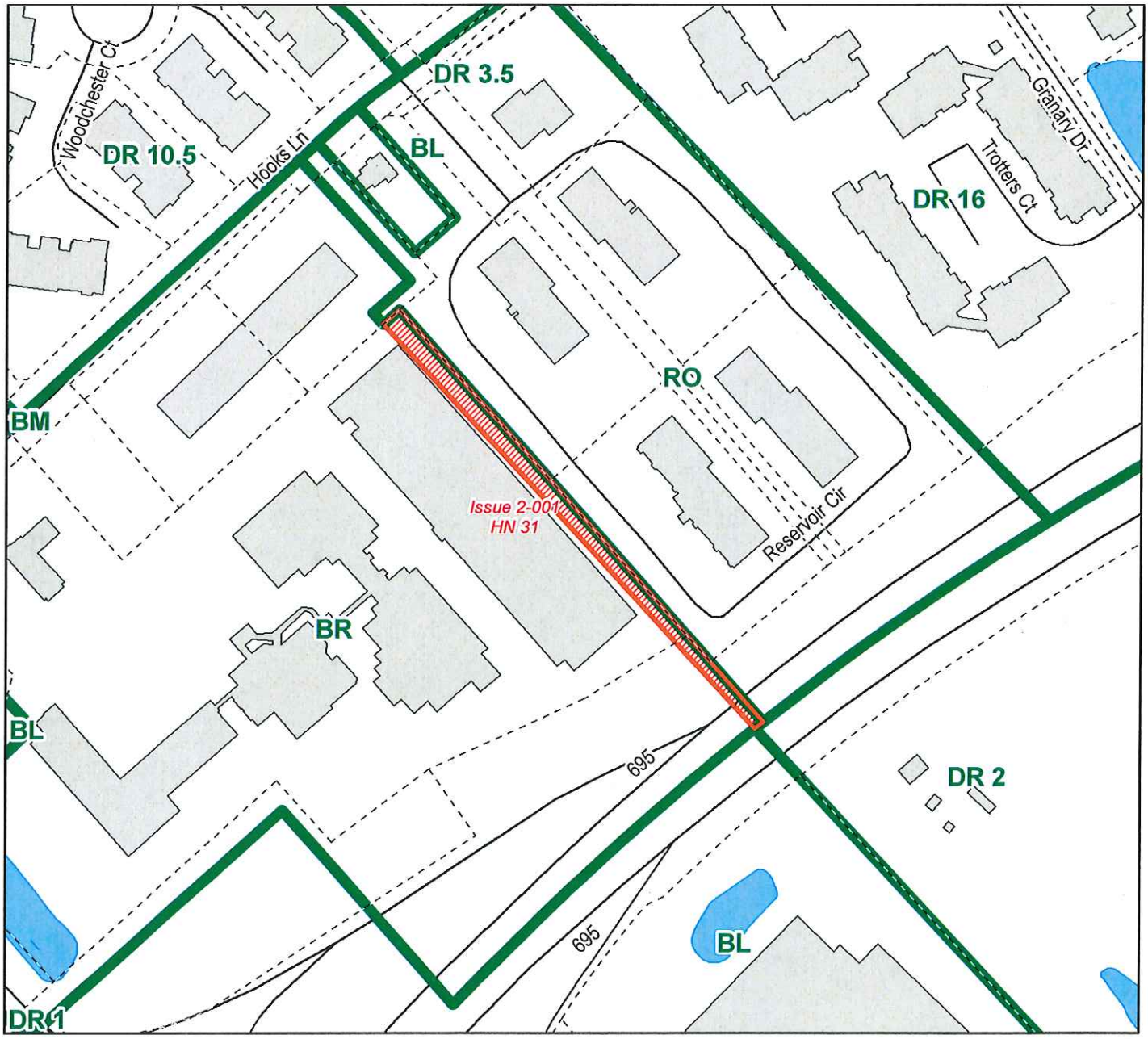

Iteration: COUNTY COUNCIL/1

Tracking#: CZMP16-00031

Legend

Zoning Boundary

Issue Boundary

Zone	District	Acreage
BR		0.34

Total Acreage: 0.34

Publication Date: July 21, 2016
Publication Agency: Department of Planning
Projection/Datum: Maryland State Plane,
FIPS 1900, NAD 1983/91 HARN, US Foot

Vicki Almond

200 0 200 Feet

1 inch = 200 feet

CZMP 2016 - Issue Map
Issue Number: 2-002

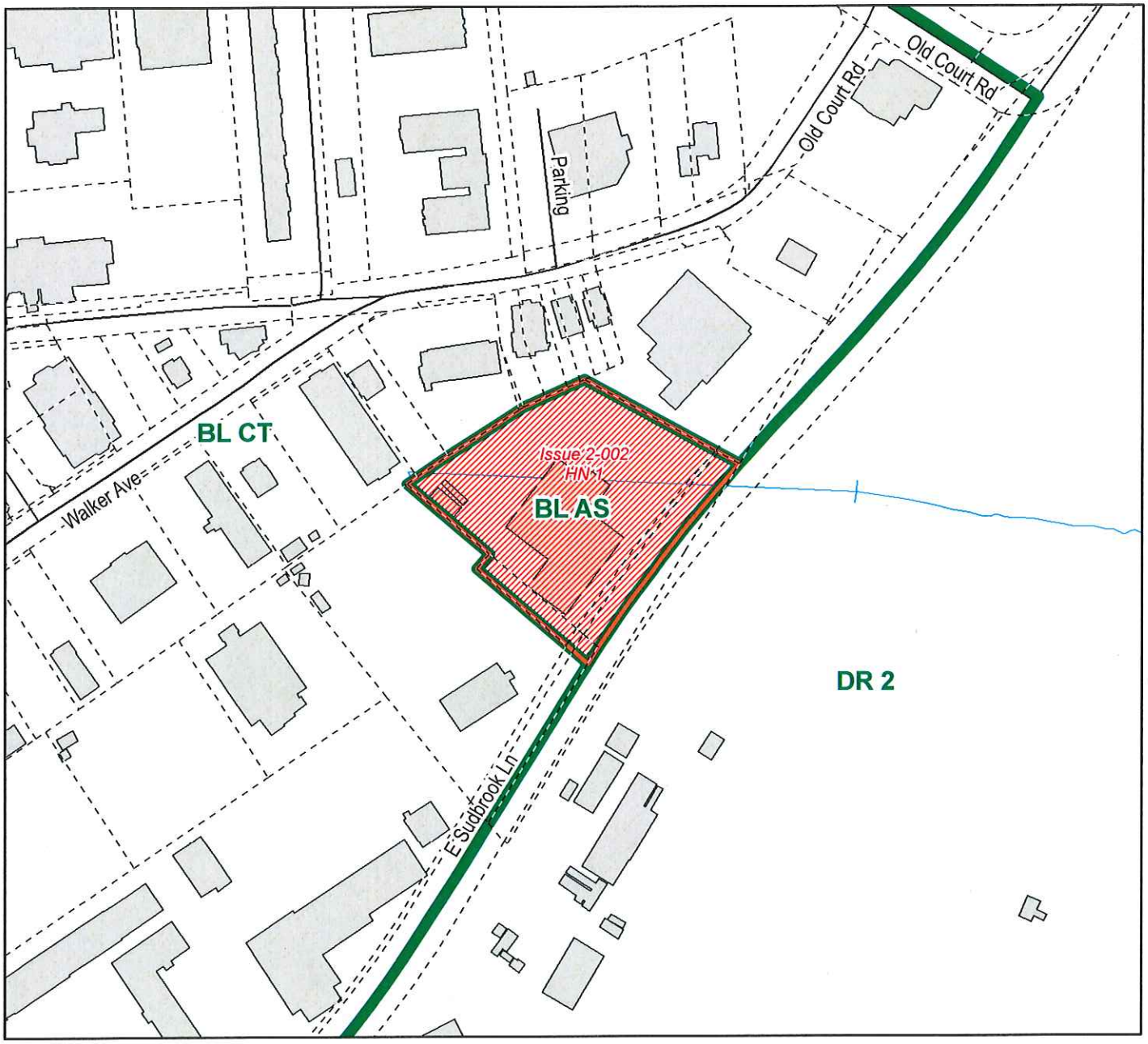

Iteration: COUNTY COUNCIL/1

Tracking#: CZMP16-00001

Legend

Zoning Boundary

Issue Boundary

Zone	District	Acreage
BL	AS	1.81

Total Acreage: 1.81

Publication Date: July 21, 2016
Publication Agency: Department of Planning
Projection/Datum: Maryland State Plane,
FIPS 1900, NAD 1983/91 HARN, US Foot

200 0 200 Feet

1 inch = 200 feet

N W E S

Vicki Almond

CZMP 2016 - Issue Map
Issue Number: 2-003

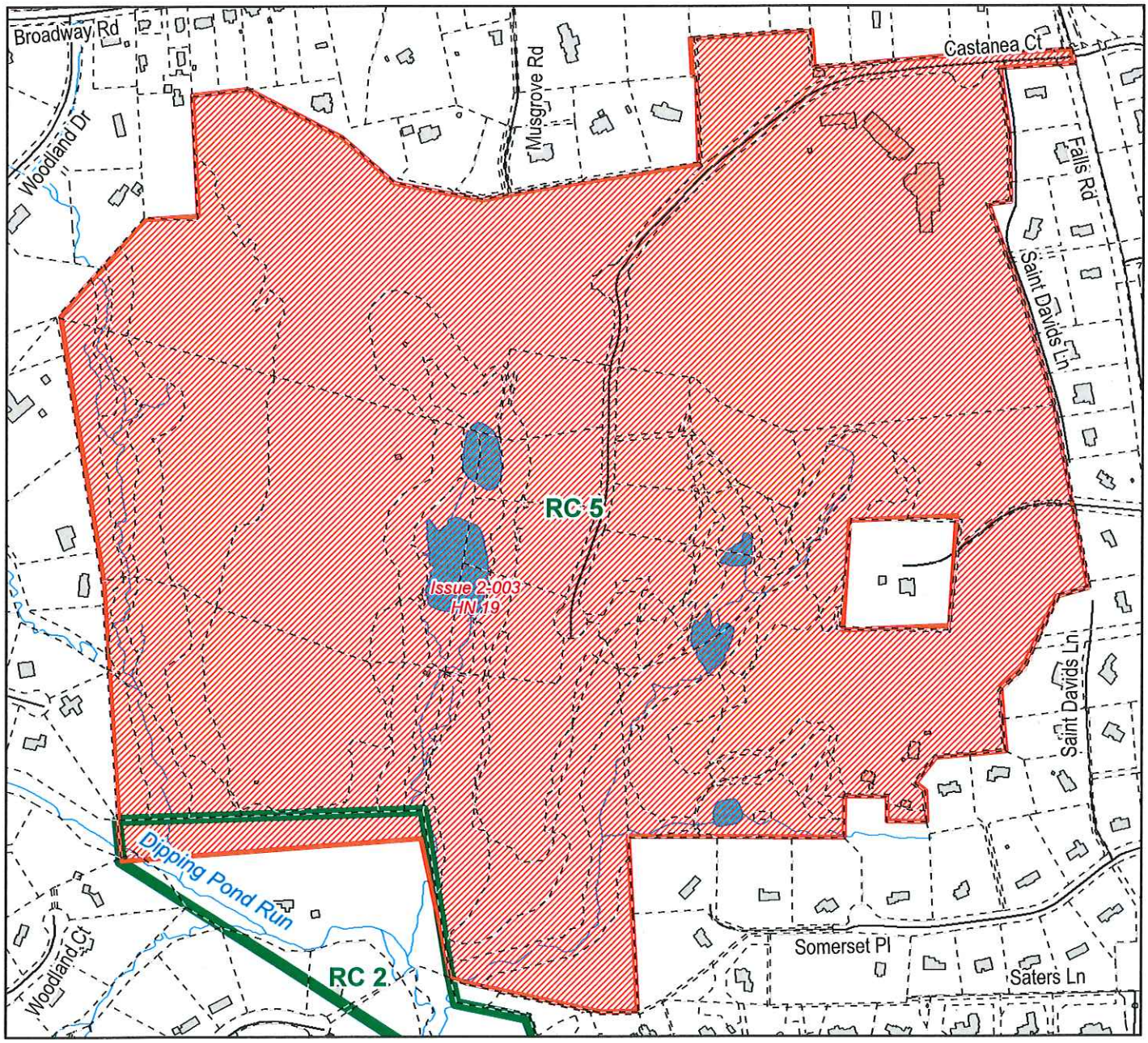

Iteration: COUNTY COUNCIL/2

Tracking#: CZMP16-00019

Legend

Zoning Boundary

Issue Boundary

Zone	District	Acreage
RC 2		3.77
RC 5		228.21

Total Acreage: 231.98

Publication Date: August 30, 2016
Publication Agency: Department of Planning
Projection/Datum: Maryland State Plane,
FIPS 1900, NAD 1983/91 HARN, US Foot

600 0 600 Feet

1 inch = 600 feet

N W E S

Vicki Almond

CZMP 2016 - Issue Map
Issue Number: 2-004

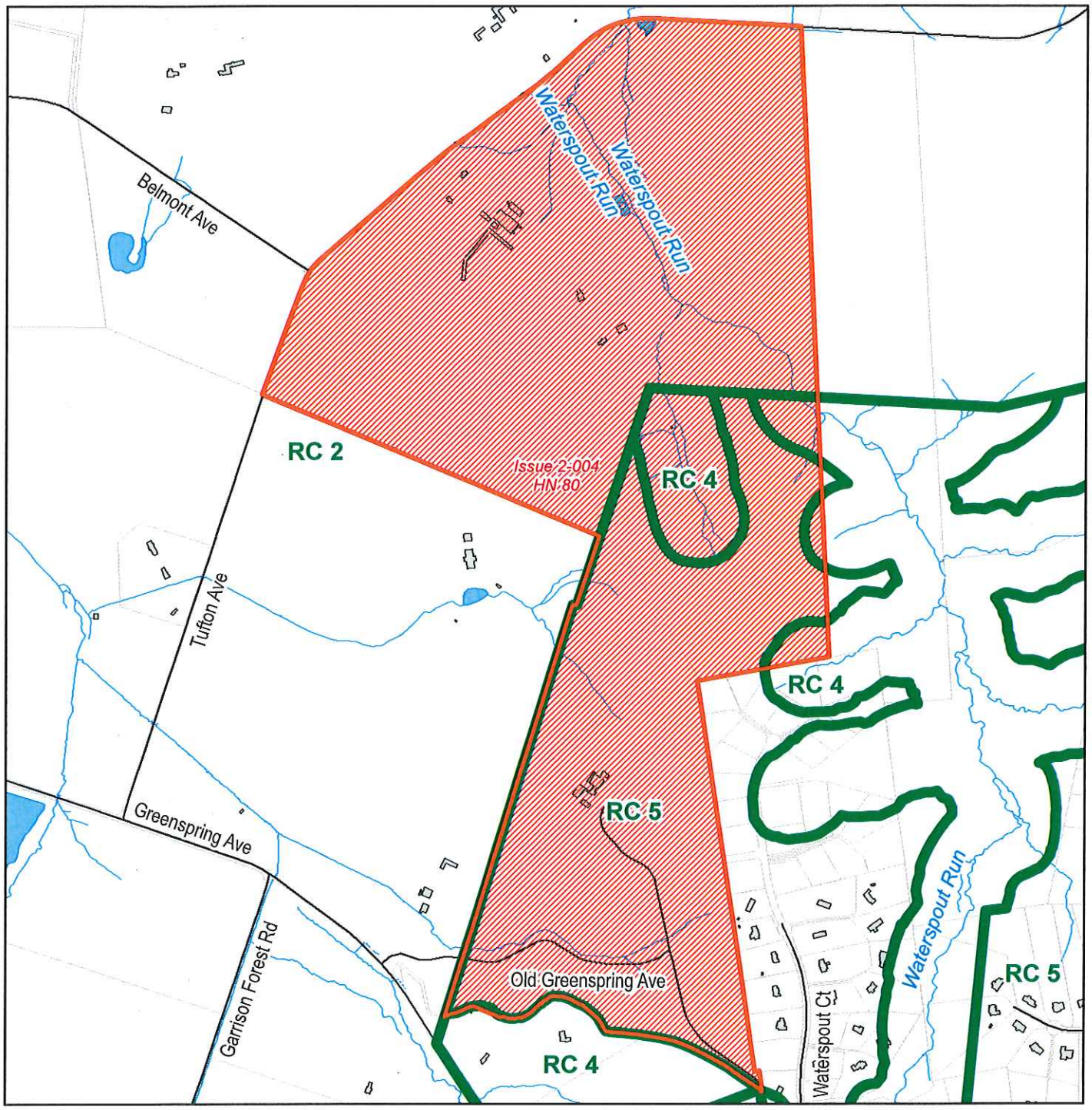

Iteration: COUNTY COUNCIL/1

Tracking#: CZMP16-00080

Publication Date: September 01, 2016
Publication Agency: Department of Planning
Projection/Datum: Maryland State Plane, FIPS 1900, NAD 1983/91 HARN, US Foot

Legend
Zoning Boundary
Issue Boundary

Zone	District	Acreage
RC 4		21.46
RC 2		188.93
RC 5		128.81

Total Acreage: 339.20

1,000 0 1,000 Feet
1 inch = 1,000 feet

Vicki Almond

CZMP 2016 - Issue Map
Issue Number: 2-005

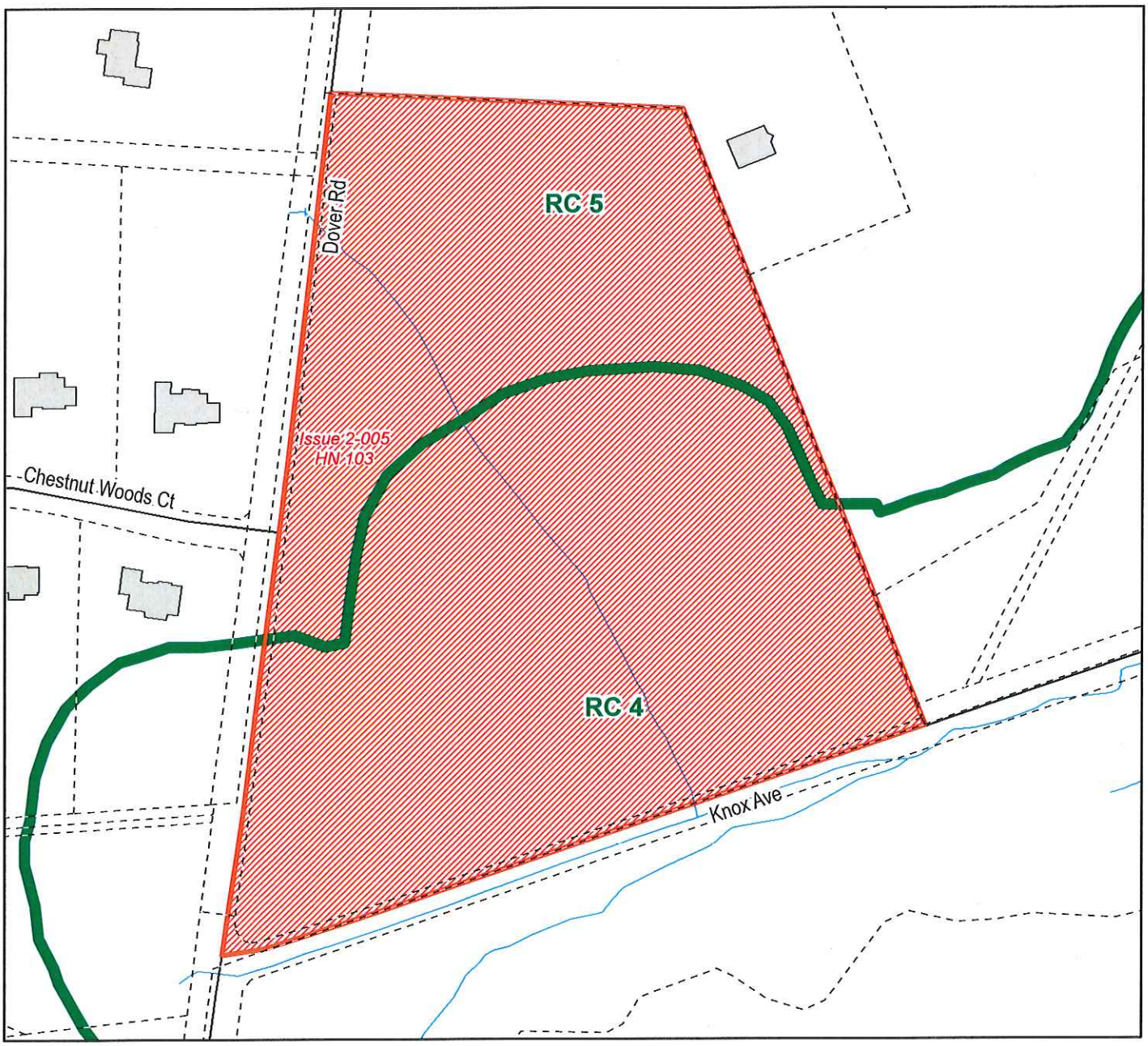

Iteration: COUNTY COUNCIL/1

Tracking#: CZMP16-00103

Legend

Zoning Boundary

Issue Boundary

Zone	District	Acreage
RC 4		9.50
RC 5		5.62

Total Acreage: 15.12

Publication Date: July 21, 2016
Publication Agency: Department of Planning
Projection/Datum: Maryland State Plane,
FIPS 1900, NAD 1983/91 HARN, US Foot

200 0 200 Feet

1 inch = 200 feet

N W E S

Vicki Almond

CZMP 2016 - Issue Map
Issue Number: 2-006

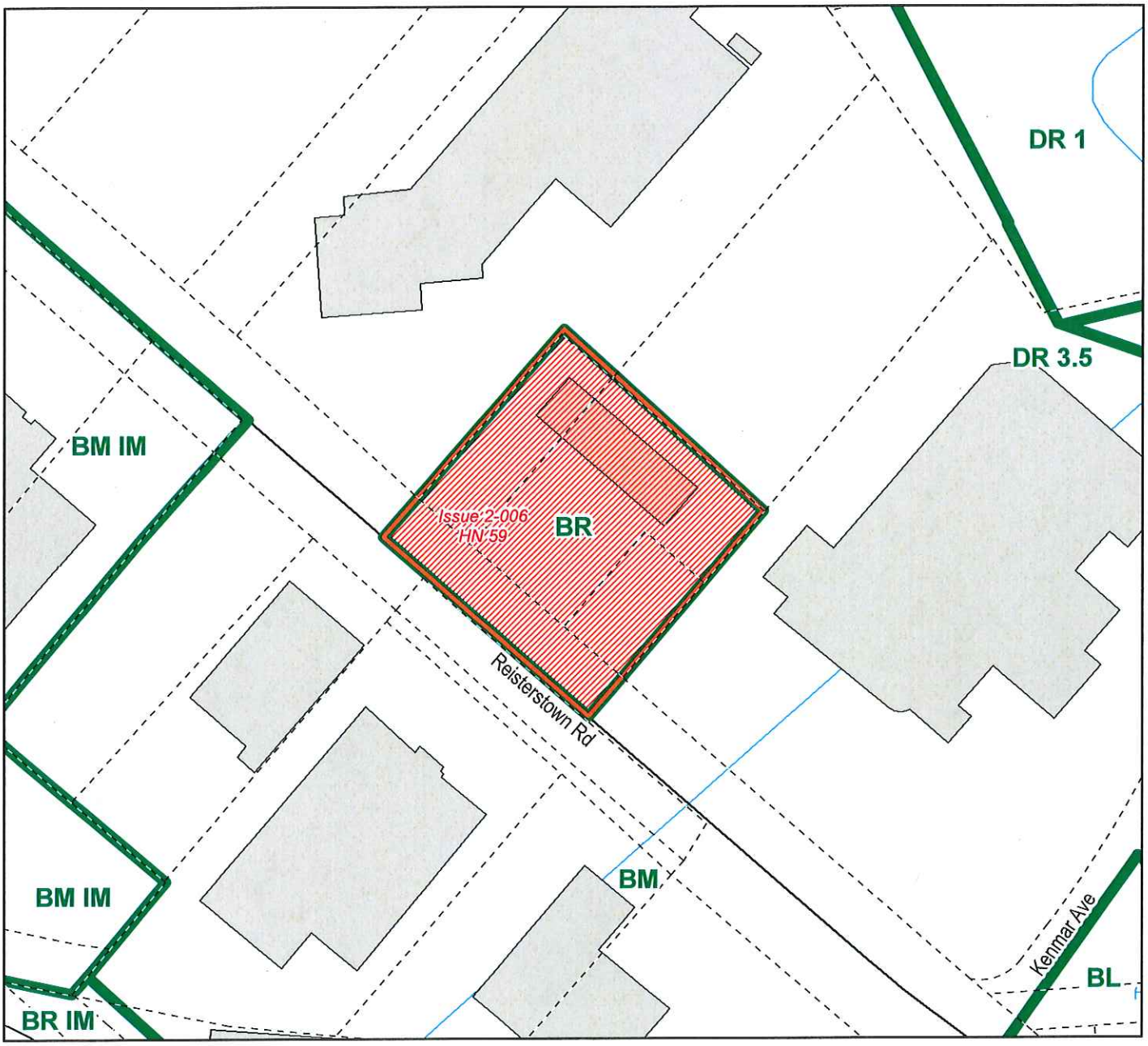

Iteration: COUNTY COUNCIL/1

Tracking#: CZMP16-00059

Legend

Zoning Boundary

Issue Boundary

Zone	District	Acreage
BR		0.70

Total Acreage: 0.70

Publication Date: July 21, 2016
Publication Agency: Department of Planning
Projection/Datum: Maryland State Plane,
FIPS 1900, NAD 1983/91 HARN, US Foot

100 0 100 Feet

1 inch = 100 feet

N W E S

Vicki Almond

CZMP 2016 - Issue Map
Issue Number: 2-007

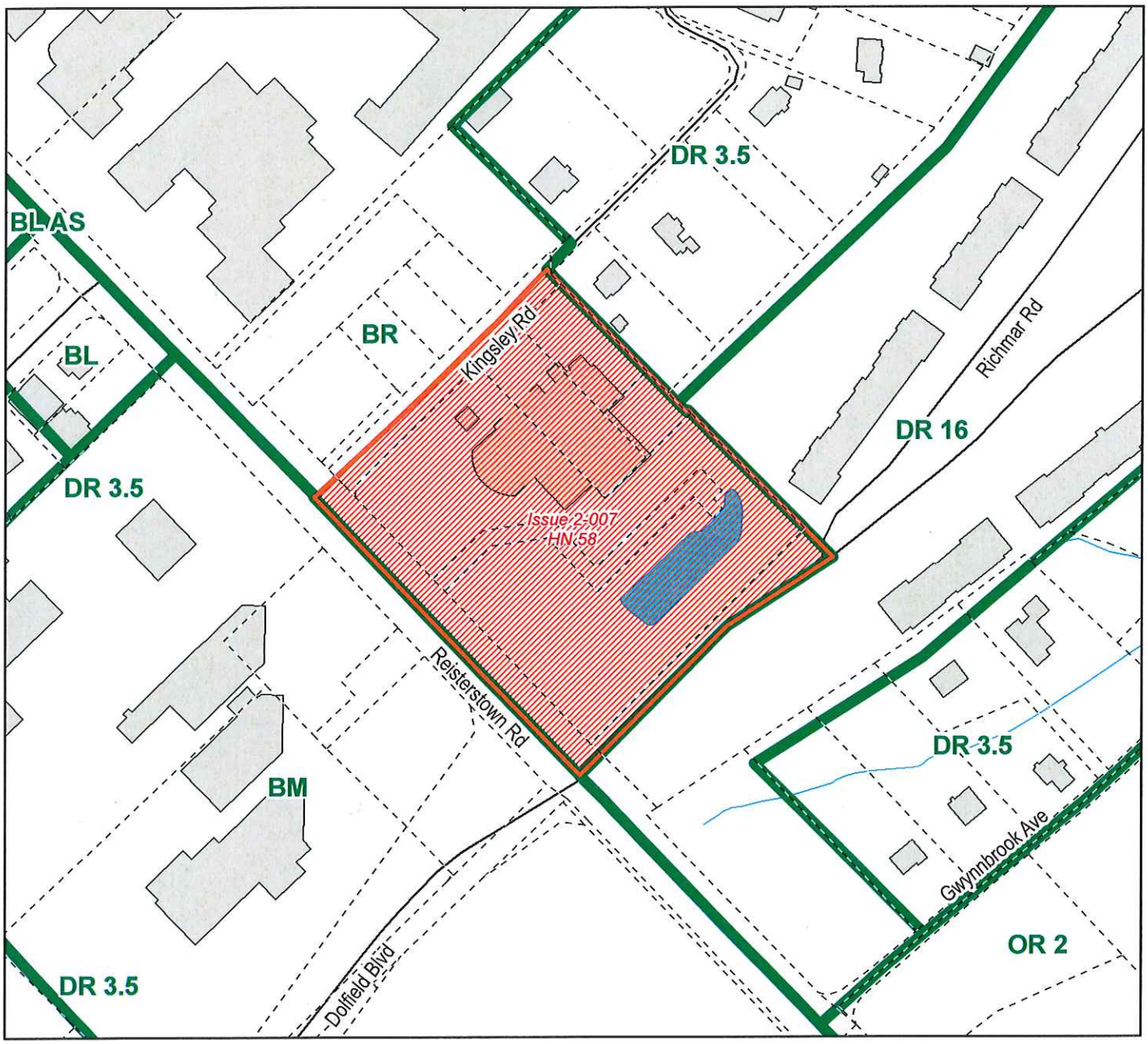

Iteration: COUNTY COUNCIL/1

Tracking#: CZMP16-00058

Legend

Zoning Boundary

Issue Boundary

Zone	District	Acreage
BR		4.82

Total Acreage: 4.82

Publication Date: July 21, 2016
Publication Agency: Department of Planning
Projection/Datum: Maryland State Plane,
FIPS 1900, NAD 1983/91 HARN, US Foot

200 0 200 Feet

1 inch = 200 feet

Vicki Almond

CZMP 2016 - Issue Map
Issue Number: 2-008

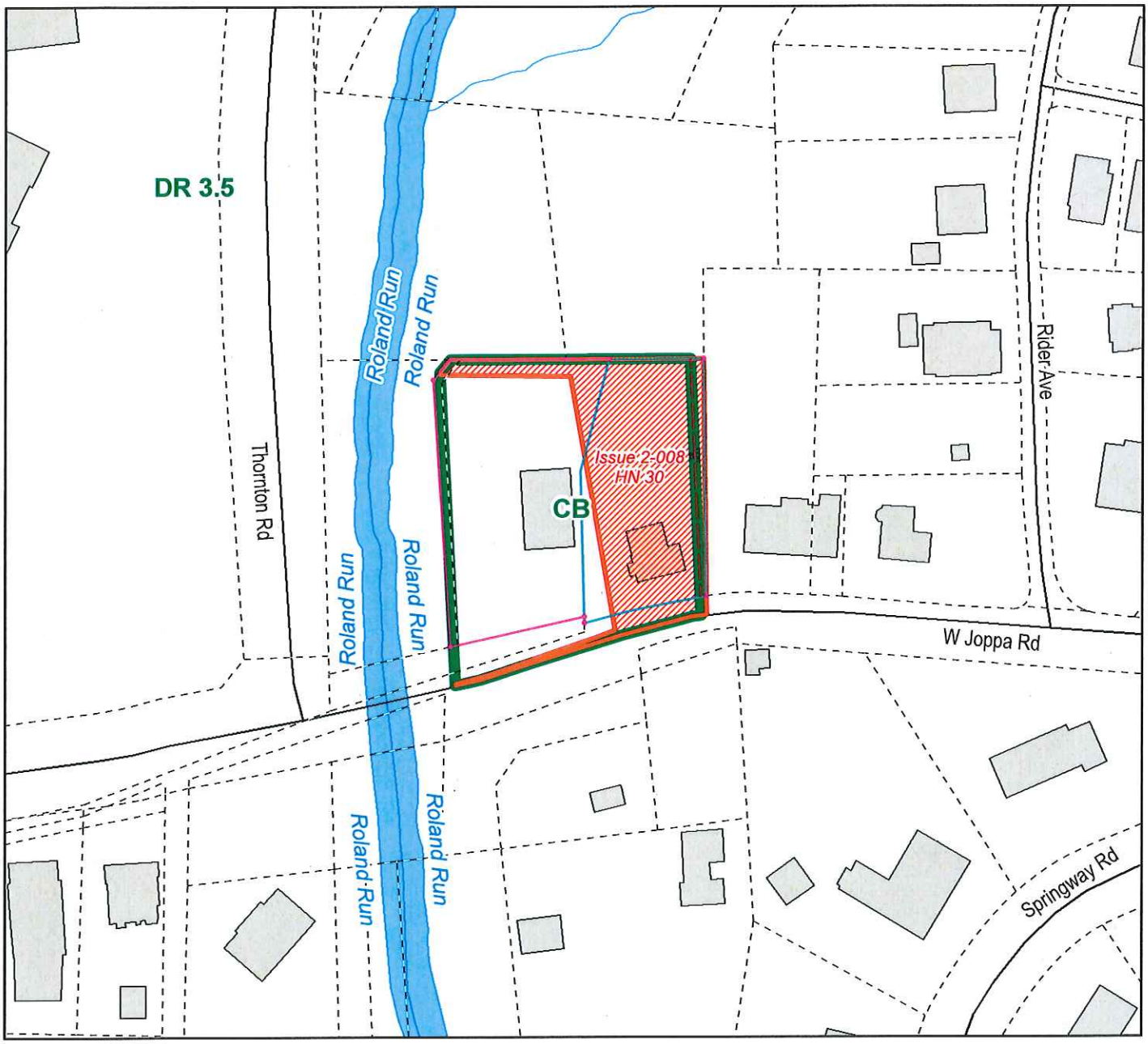

Iteration: COUNTY COUNCIL/1

Tracking#: CZMP16-00030

Legend

Zoning Boundary

Issue Boundary

Zone	District	Acreage
CB		0.29
DR 3.5		0.02

Total Acreage: 0.31

Publication Date: July 21, 2016
Publication Agency: Department of Planning
Projection/Datum: Maryland State Plane,
FIPS 1900, NAD 1983/91 HARN, US Foot

100 0 100 Feet

1 inch = 100 feet

Vicki Almond

CZMP 2016 - Issue Map
Issue Number: 2-009

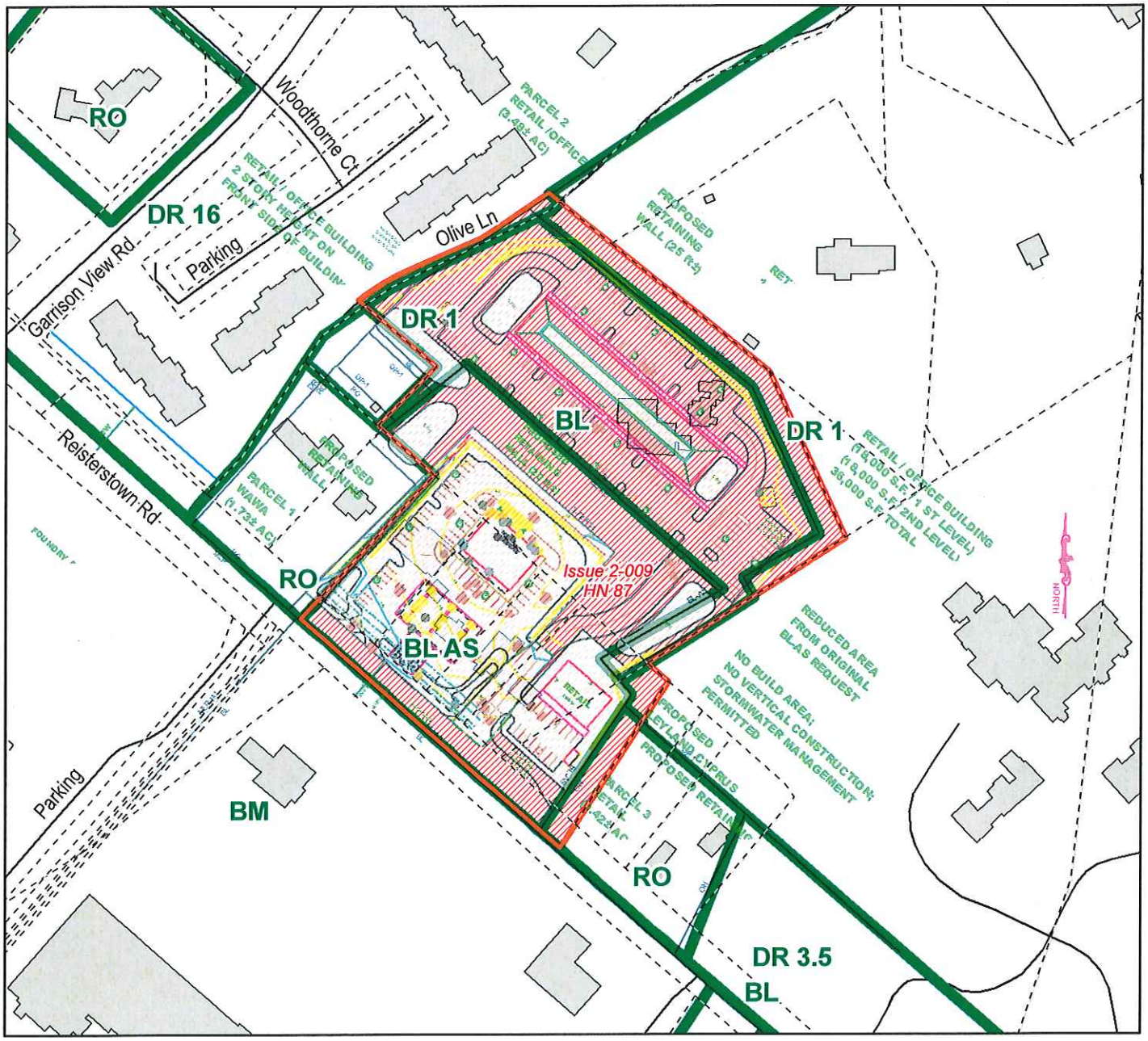

Iteration: COUNTY COUNCIL/2

Tracking#: CZMP16-00087

Zone	District	Acreage
DR 1		0.53
BL		2.90
DR 16		0.07
RO		0.15
BL	AS	3.57

Total Acreage: 7.22

Legend

- Zoning Boundary
- Issue Boundary

Publication Date: August 29, 2016
Publication Agency: Department of Planning
Projection/Datum: Maryland State Plane,
FIPS 1900, NAD 1983/91 HARN, US Foot

200 0 200 Feet

1 inch = 200 feet

Vicki Almond

CZMP 2016 - Issue Map
Issue Number: 2-010

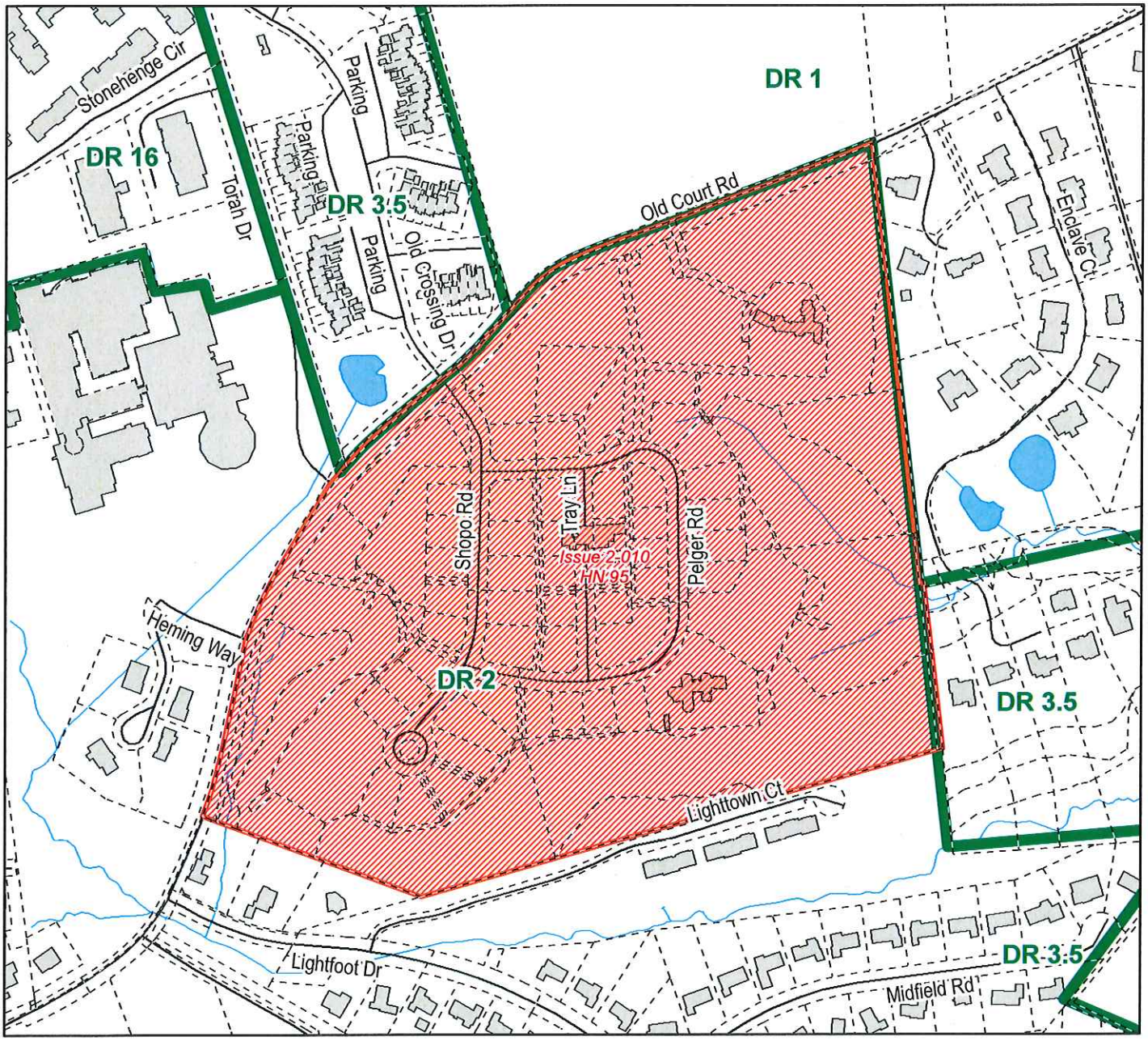

Iteration: COUNTY COUNCIL/1

Tracking#: CZMP16-00095

Legend

Zoning Boundary

Issue Boundary

Zone	District	Acreage
DR 2		54.09
DR 3.5		0.13

Total Acreage: 54.22

Publication Date: July 21, 2016
Publication Agency: Department of Planning
Projection/Datum: Maryland State Plane,
FIPS 1900, NAD 1983/91 HARN, US Foot

400 0 400 Feet

1 inch = 400 feet

Vicki Almond

CZMP 2016 - Issue Map
Issue Number: 2-011

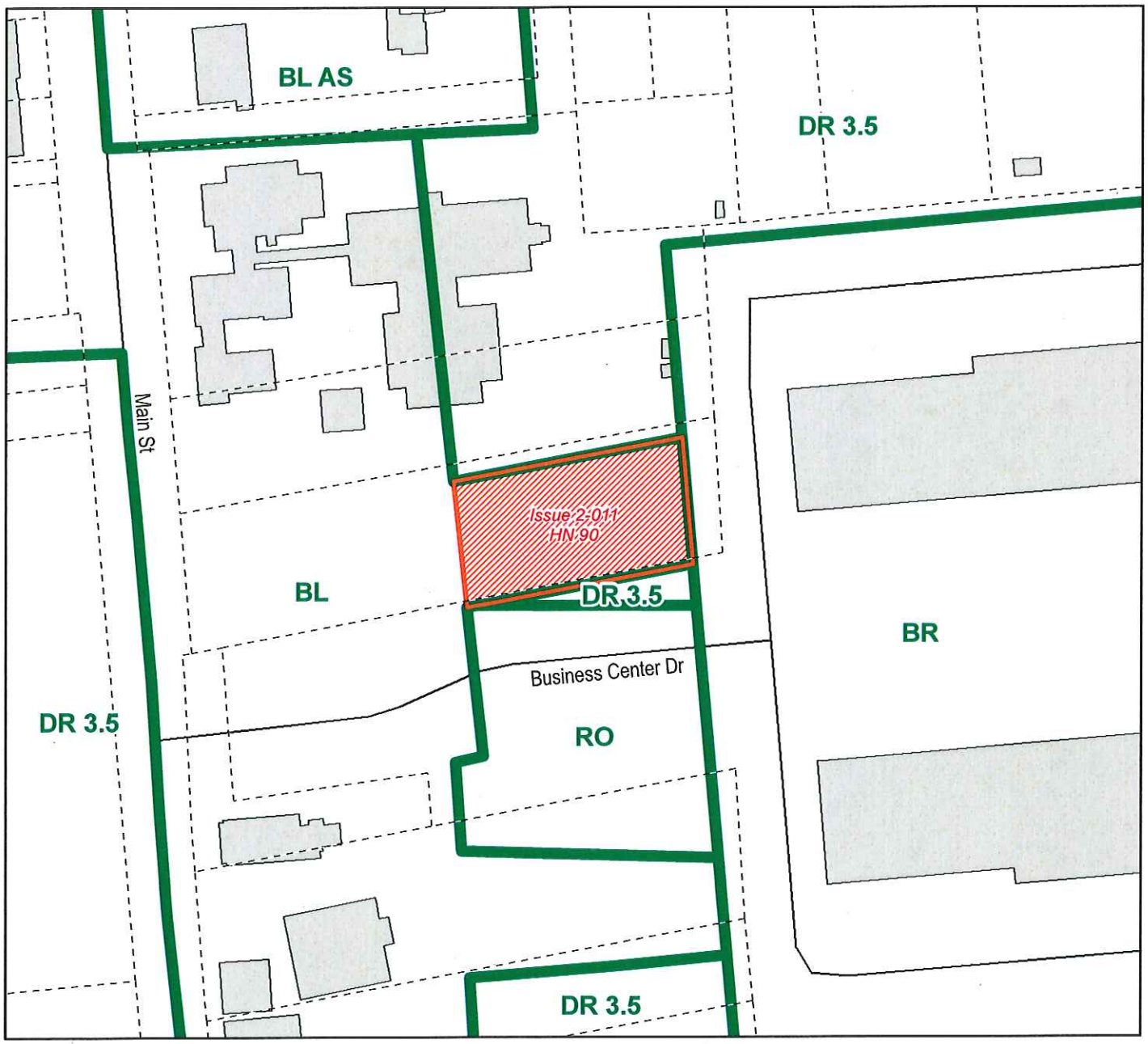

Iteration: COUNTY COUNCIL/1

Tracking#: CZMP16-00090

Legend

Zoning Boundary

Issue Boundary

Zone	District	Acreage
BL		0.28

Total Acreage: 0.28

Publication Date: July 21, 2016
Publication Agency: Department of Planning
Projection/Datum: Maryland State Plane,
FIPS 1900, NAD 1983/91 HARN, US Foot

100 0 100 Feet

1 inch = 100 feet

N W E S

Vicki Almond

CZMP 2016 - Issue Map
Issue Number: 2-012

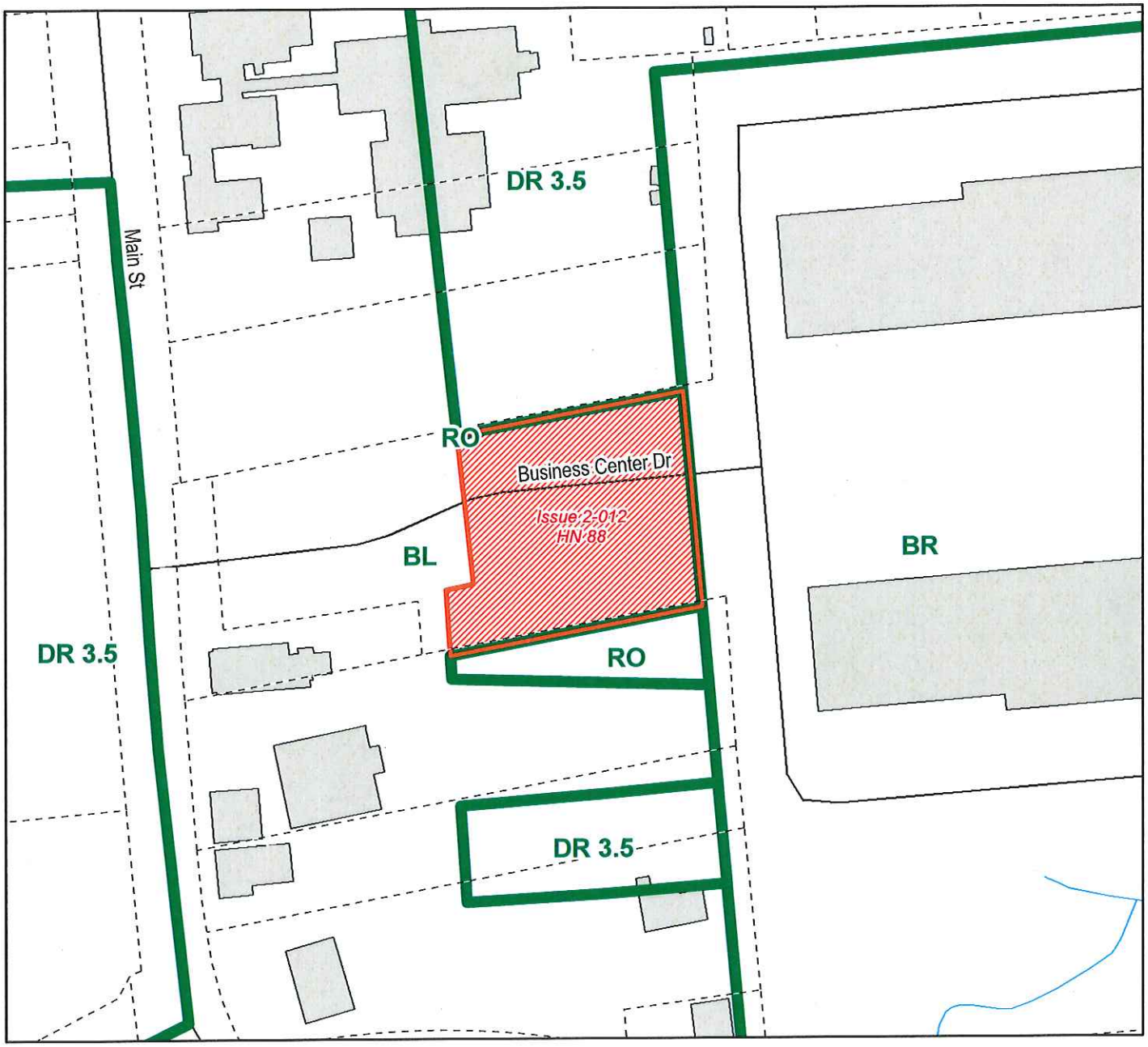

Iteration: COUNTY COUNCIL/1

Tracking#: CZMP16-00088

Legend

Zoning Boundary

Issue Boundary

Zone	District	Acreage
BL		0.48

Total Acreage: 0.48

Publication Date: July 21, 2016
Publication Agency: Department of Planning
Projection/Datum: Maryland State Plane,
FIPS 1900, NAD 1983/91 HARN, US Foot

100 0 100 Feet

1 inch = 100 feet

N W E S

Vicki Almond

CZMP 2016 - Issue Map
Issue Number: 2-013

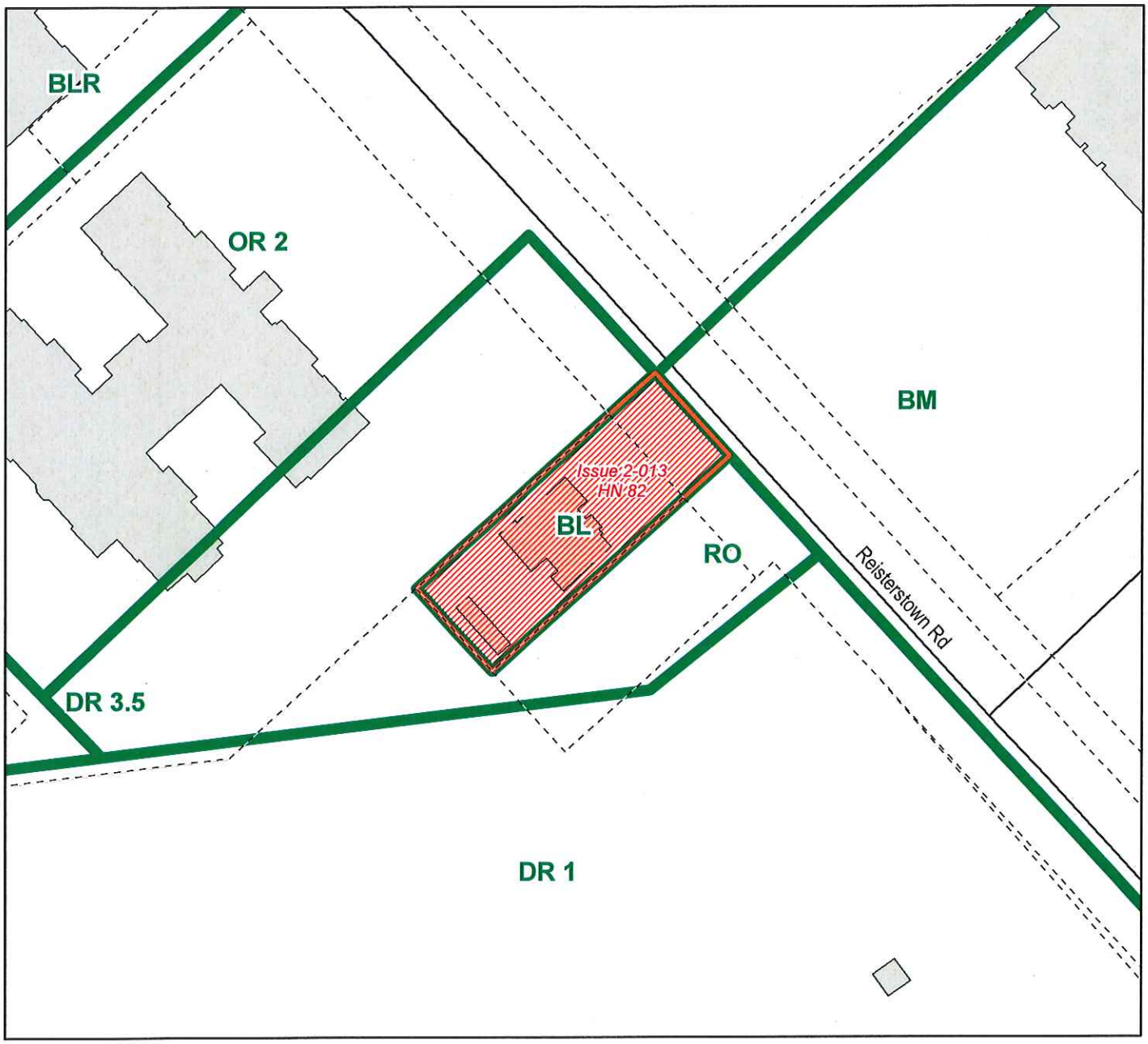

Iteration: COUNTY COUNCIL/1

Tracking#: CZMP16-00082

Legend

Zoning Boundary

Issue Boundary

Zone	District	Acreage
BL		0.34

Total Acreage: 0.34

Publication Date: August 08, 2016
Publication Agency: Department of Planning
Projection/Datum: Maryland State Plane,
FIPS 1900, NAD 1983/91 HARN, US Foot

100 0 100 Feet

1 inch = 100 feet

Vicki Almond

CZMP 2016 - Issue Map
Issue Number: 2-014

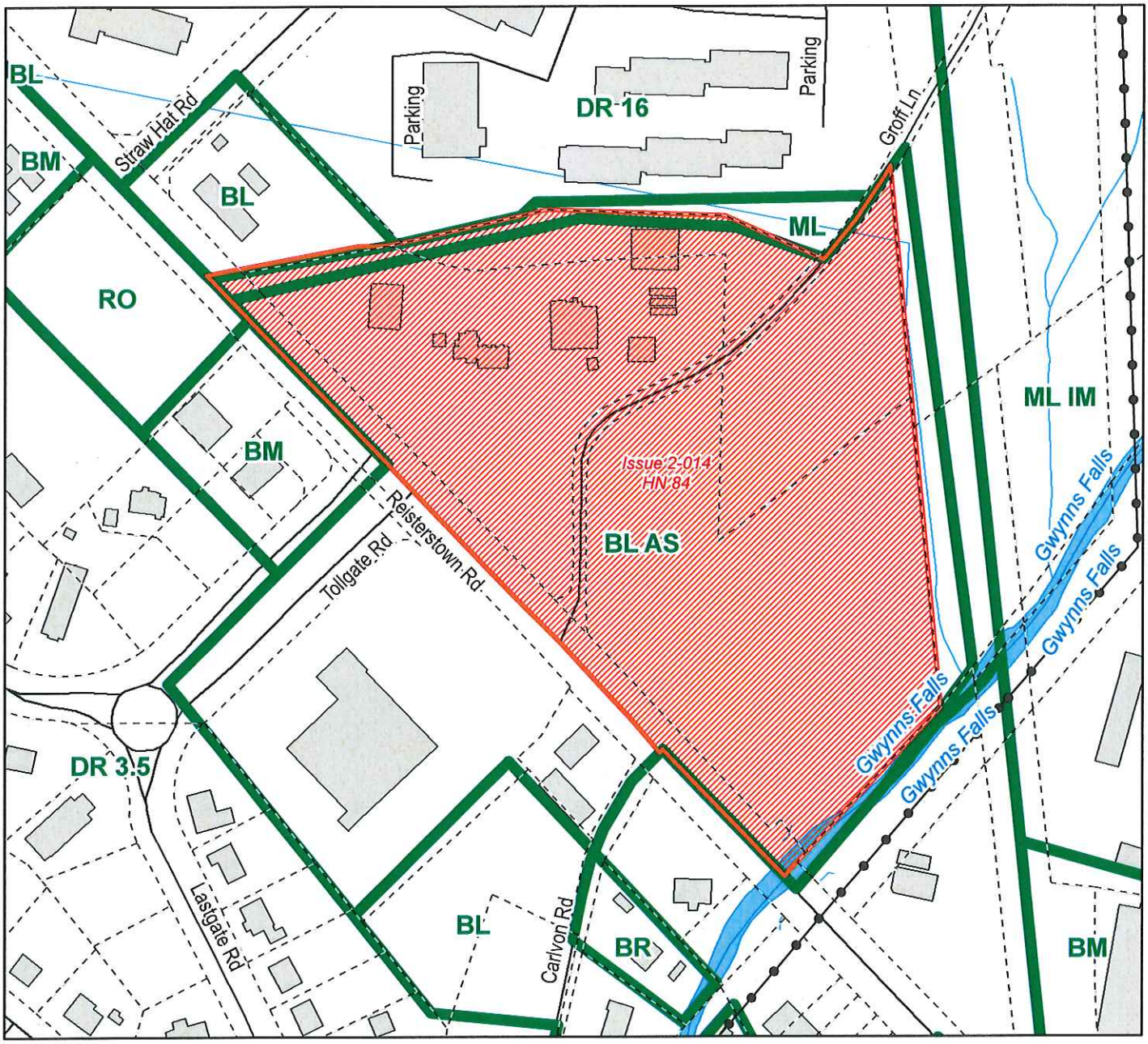

Iteration: COUNTY COUNCIL/1

Tracking#: CZMP16-00084

Legend

Zoning Boundary

Issue Boundary

Zone	District	Acreage
ML		0.32
BL		0.03
BL	AS	10.13

Total Acreage: 10.48

Publication Date: August 08, 2016
Publication Agency: Department of Planning
Projection/Datum: Maryland State Plane,
FIPS 1900, NAD 1983/91 HARN, US Foot

200 0 200 Feet

1 inch = 200 feet

N W E S

Vicki Almond

CZMP 2016 - Issue Map
Issue Number: 2-015

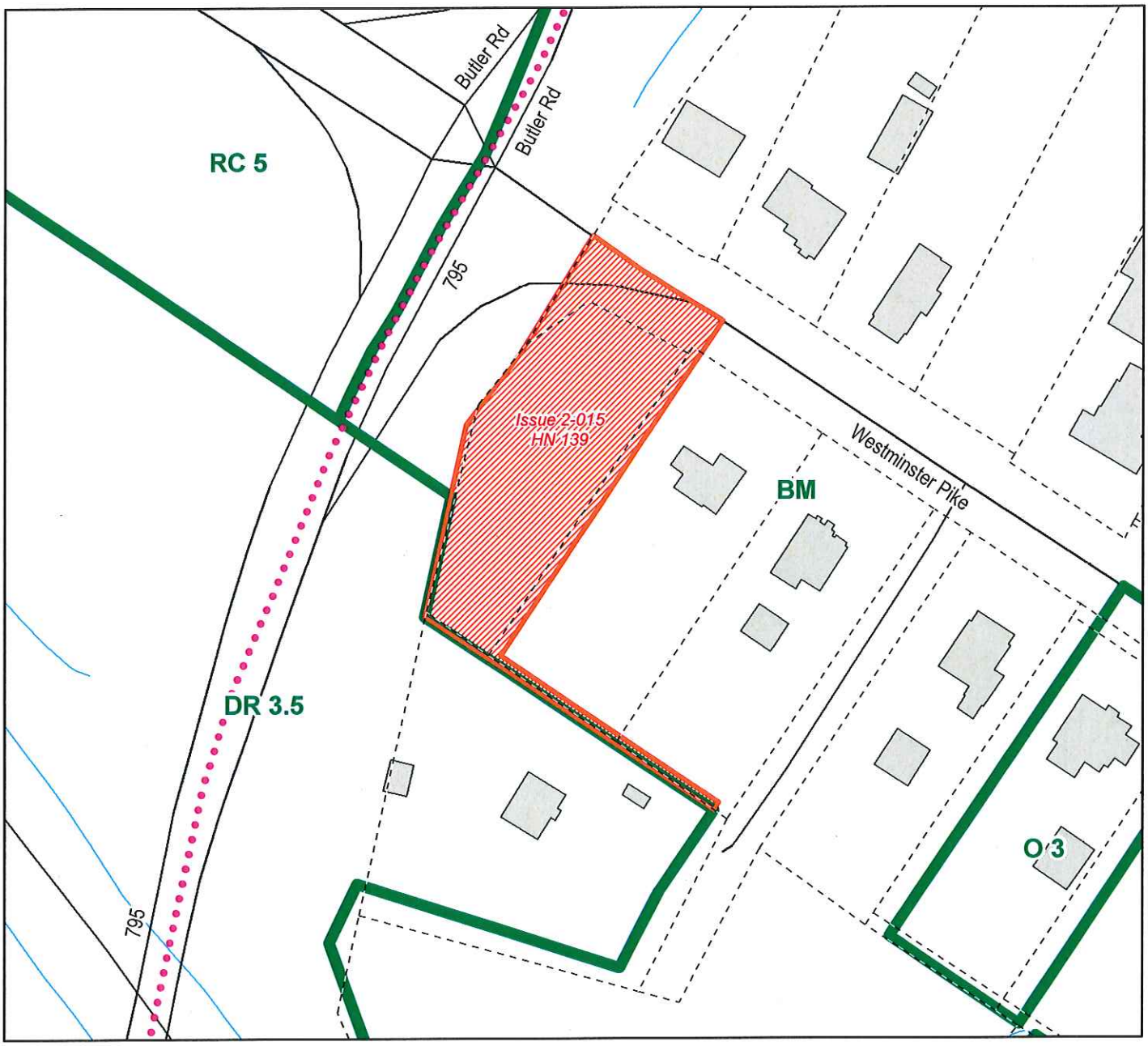

Iteration: COUNTY COUNCIL/1

Tracking#: CZMP16-00139

Legend

Zoning Boundary

Issue Boundary

Zone	District	Acreage
BM		0.56

Total Acreage: 0.56

Publication Date: July 21, 2016
Publication Agency: Department of Planning
Projection/Datum: Maryland State Plane,
FIPS 1900, NAD 1983/91 HARN, US Foot

100 0 100 Feet

1 inch = 100 feet

N W E S

Vicki Almond

CZMP 2016 - Issue Map
Issue Number: 2-016

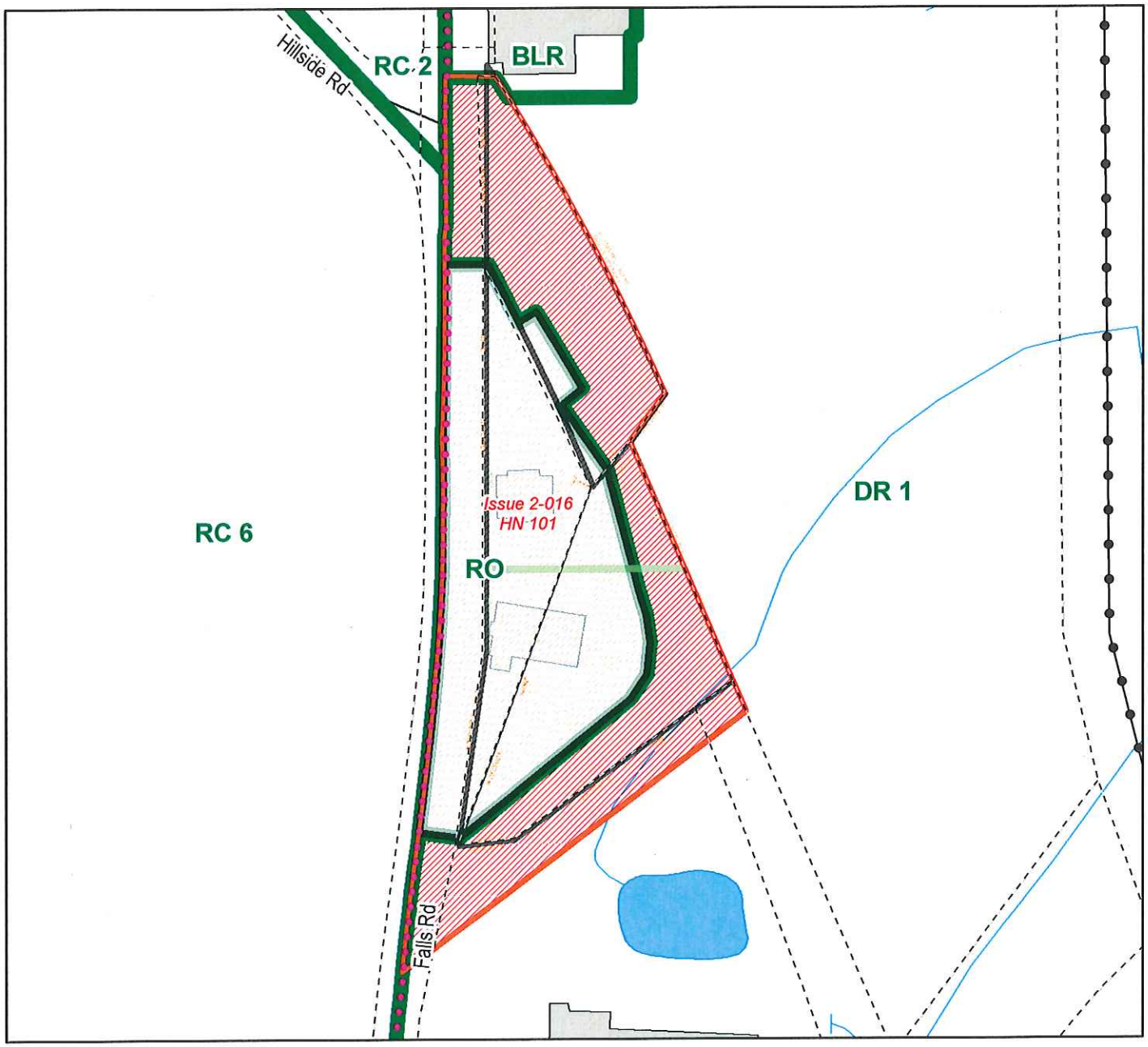

Iteration: COUNTY COUNCIL/1

Tracking#: CZMP16-00101

Legend

Zoning Boundary

Issue Boundary

Zone	District	Acreage
DR 1		0.74
RO		0.79

Total Acreage: 1.53

Publication Date: August 09, 2016
Publication Agency: Department of Planning
Projection/Datum: Maryland State Plane,
FIPS 1900, NAD 1983/91 HARN, US Foot

100 0 100 Feet

1 inch = 100 feet

N W E S

Vicki Almond

CZMP 2016 - Issue Map
Issue Number: 2-017

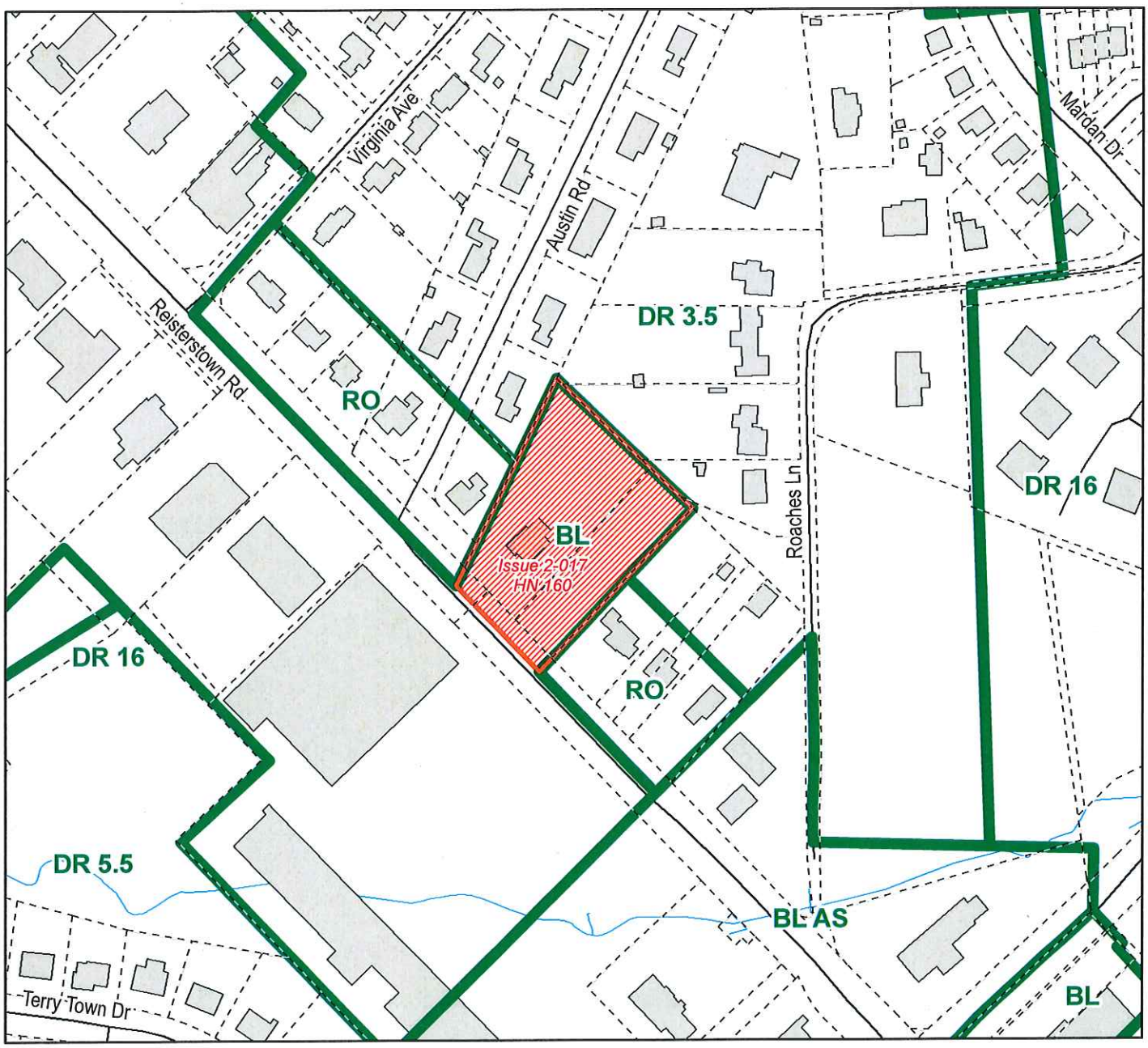

Iteration: COUNTY COUNCIL/1

Tracking#: CZMP16-00160

Legend

Zoning Boundary

Issue Boundary

Zone	District	Acreage
BL		1.29

Total Acreage: 1.29

Publication Date: August 26, 2016
Publication Agency: Department of Planning
Projection/Datum: Maryland State Plane,
FIPS 1900, NAD 1983/91 HARN, US Foot

200 0 200 Feet

1 inch = 200 feet

N W E S

Vicki Almond

CZMP 2016 - Issue Map
Issue Number: 2-018

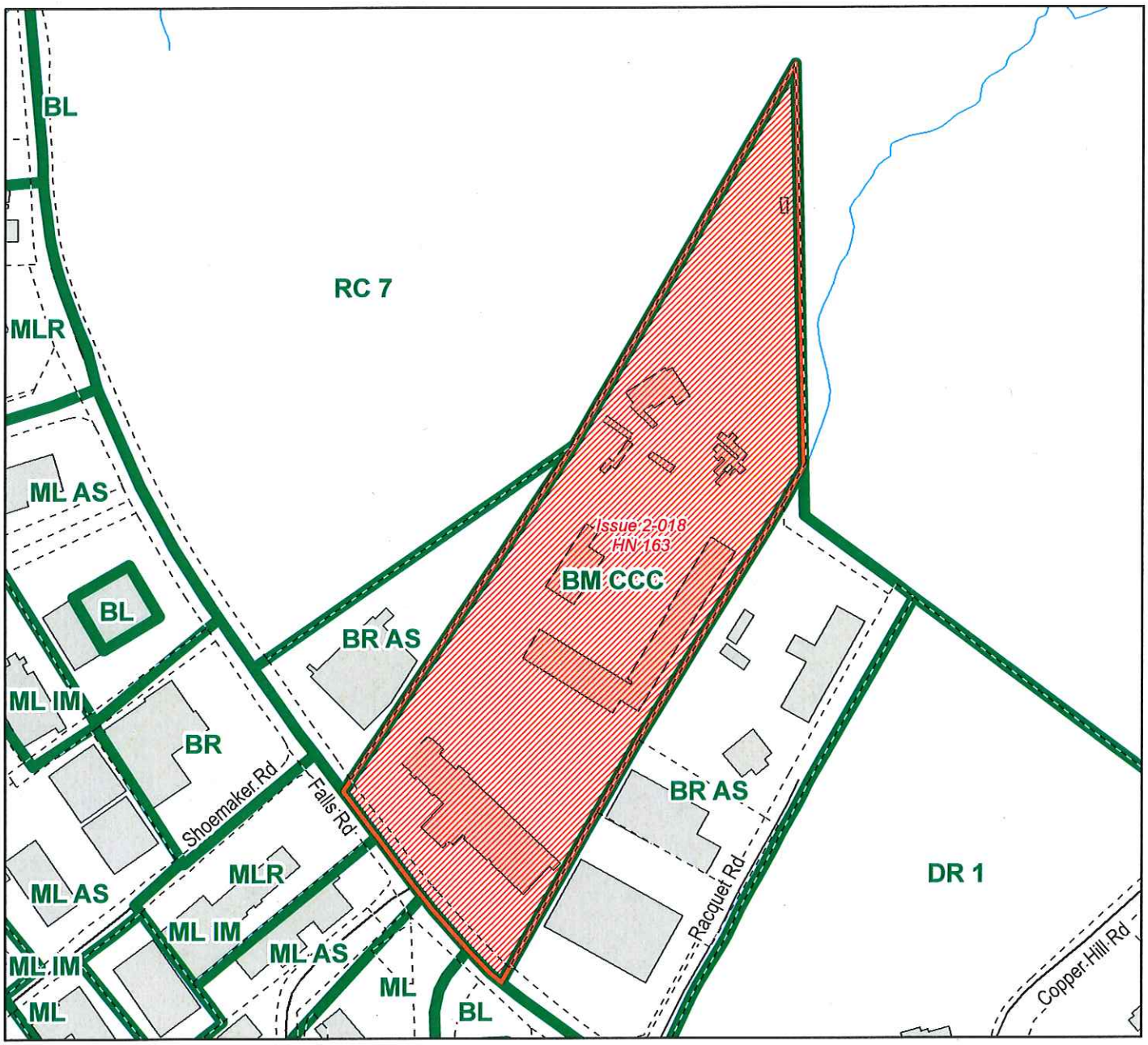

Iteration: COUNTY COUNCIL/1

Tracking#: CZMP16-00163

Legend

Zoning Boundary

Issue Boundary

Zone	District	Acreage
BM	CCC	6.01

Total Acreage: 6.01

Publication Date: July 21, 2016
Publication Agency: Department of Planning
Projection/Datum: Maryland State Plane,
FIPS 1900, NAD 1983/91 HARN, US Foot

200 0 200 Feet

1 inch = 200 feet

N W E S

Vicki Almond

CZMP 2016 - Issue Map
Issue Number: 2-019

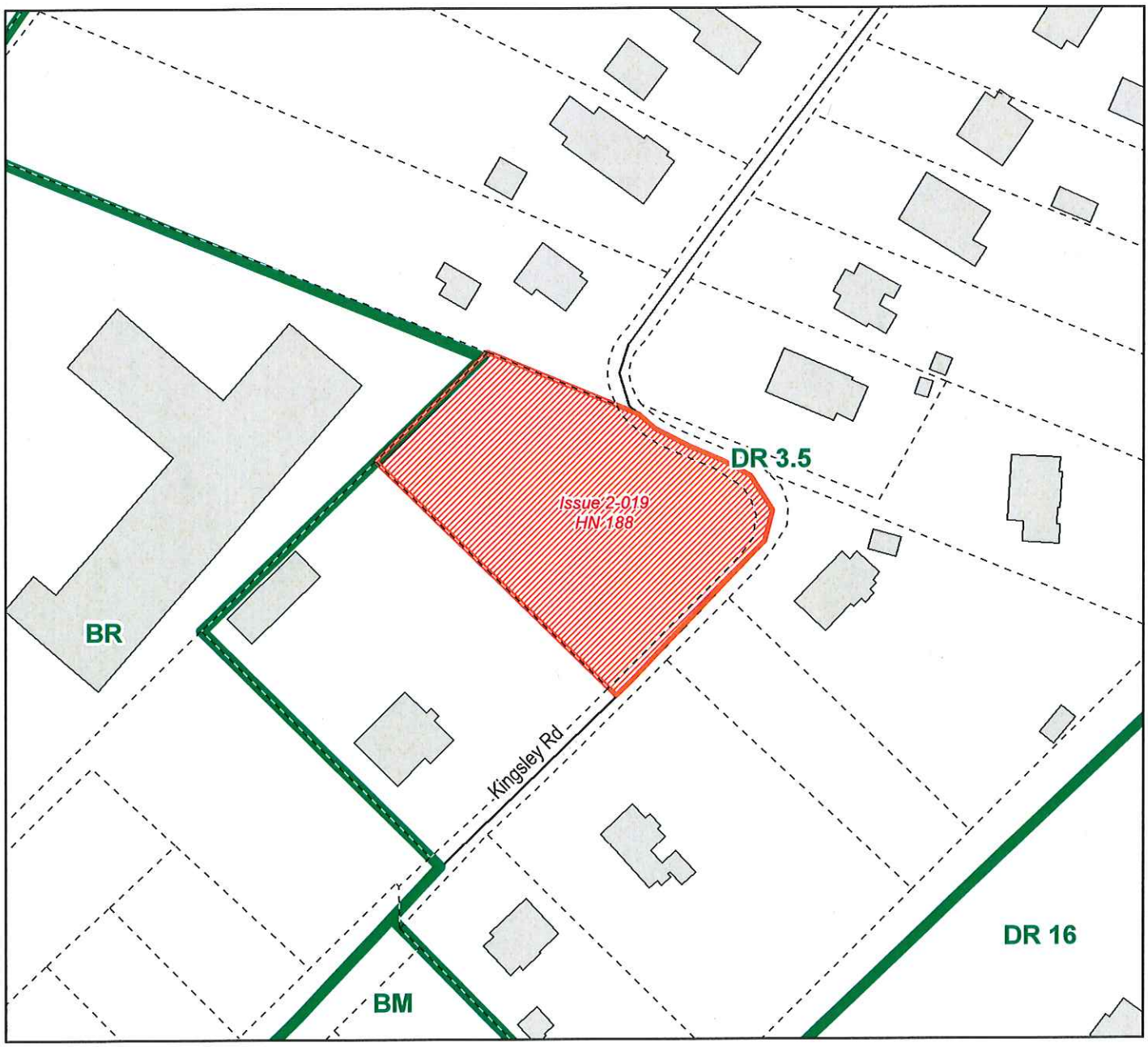

Iteration: COUNTY COUNCIL/1

Tracking#: CZMP16-00188

Legend

Zoning Boundary

Issue Boundary

Zone	District	Acreage
DR 3.5		0.67

Total Acreage: 0.67

Publication Date: July 21, 2016
Publication Agency: Department of Planning
Projection/Datum: Maryland State Plane,
FIPS 1900, NAD 1983/91 HARN, US Foot

100 0 100 Feet

1 inch = 100 feet

N W E S

Vicki Almond

CZMP 2016 - Issue Map
Issue Number: 2-020

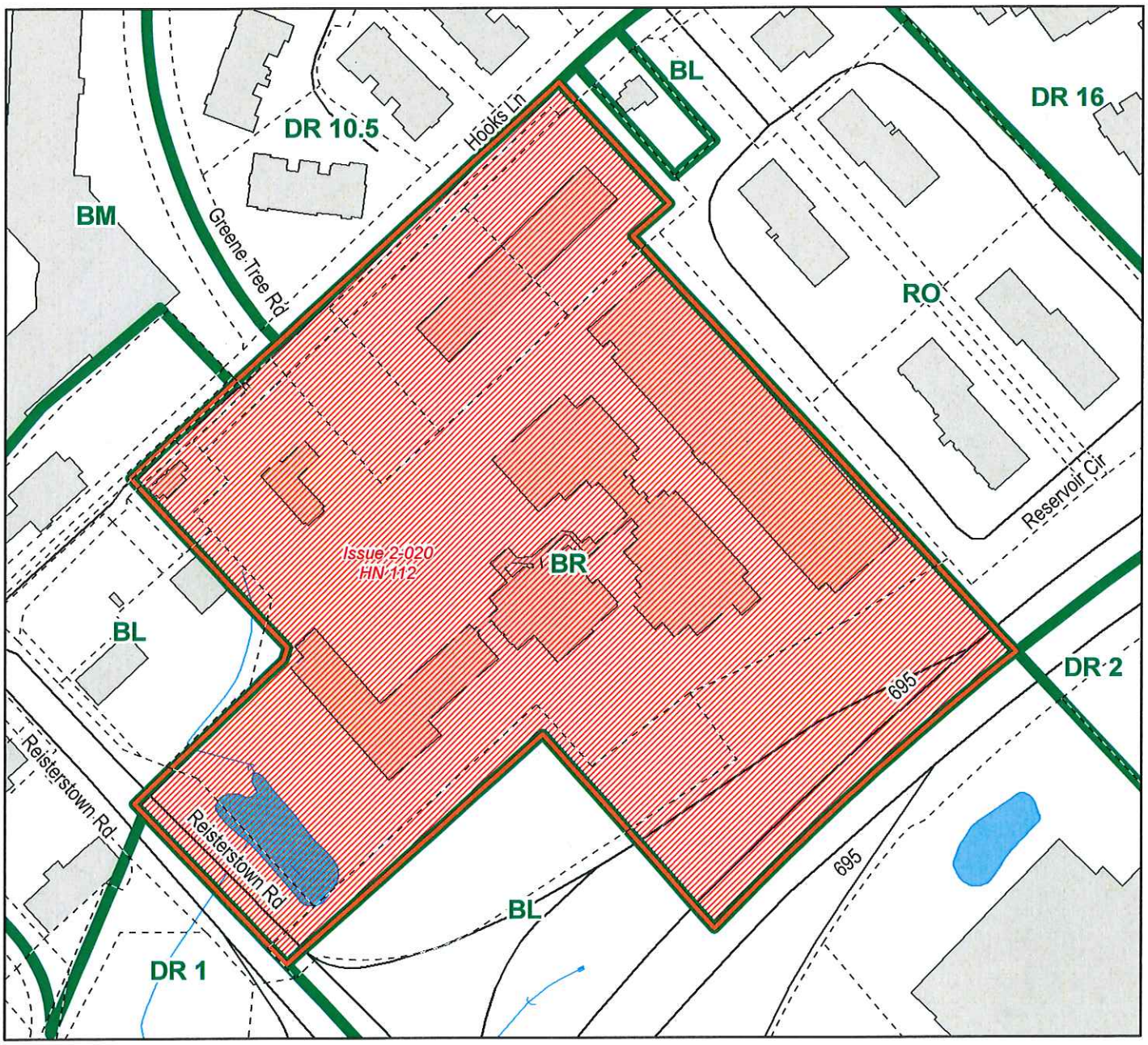

Iteration: COUNTY COUNCIL/1

Tracking#: CZMP16-00112

Legend

Zoning Boundary

Issue Boundary

Zone	District	Acreage
BR		15.59

Total Acreage: 15.59

Publication Date: July 21, 2016
Publication Agency: Department of Planning
Projection/Datum: Maryland State Plane,
FIPS 1900, NAD 1983/91 HARN, US Foot

200 0 200 Feet

1 inch = 200 feet

Vicki Almond

CZMP 2016 - Issue Map
Issue Number: 2-021

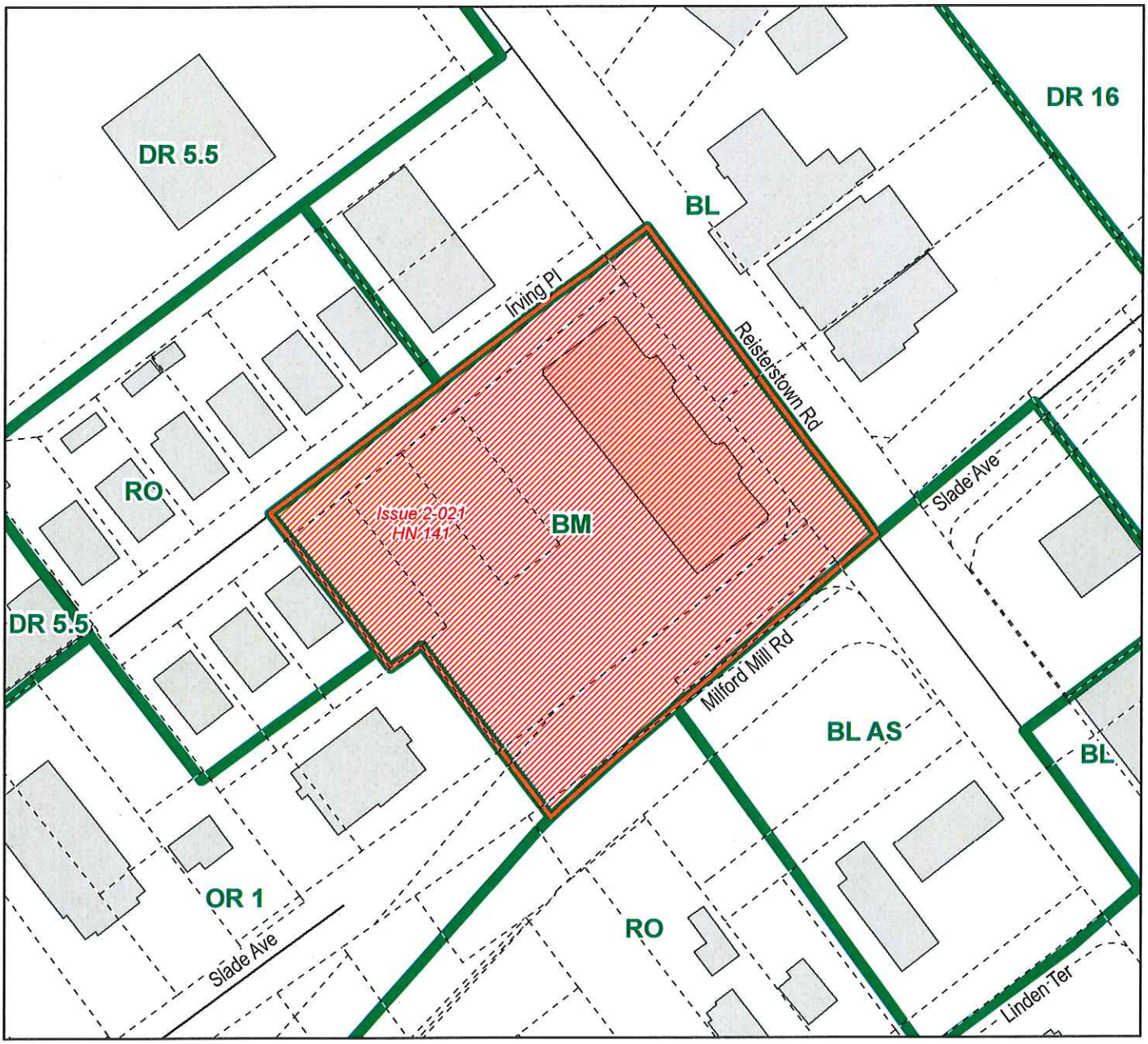

Iteration: COUNTY COUNCIL/1

Tracking#: CZMP16-00141

Legend

Zoning Boundary

Issue Boundary

Zone	District	Acreage
BM		1.70

Total Acreage: 1.70

Publication Date: July 21, 2016
Publication Agency: Department of Planning
Projection/Datum: Maryland State Plane,
FIPS 1900, NAD 1983/91 HARN, US Foot

100 0 100 Feet

1 inch = 100 feet

Vicki Almond

CZMP 2016 - Issue Map
Issue Number: 2-022

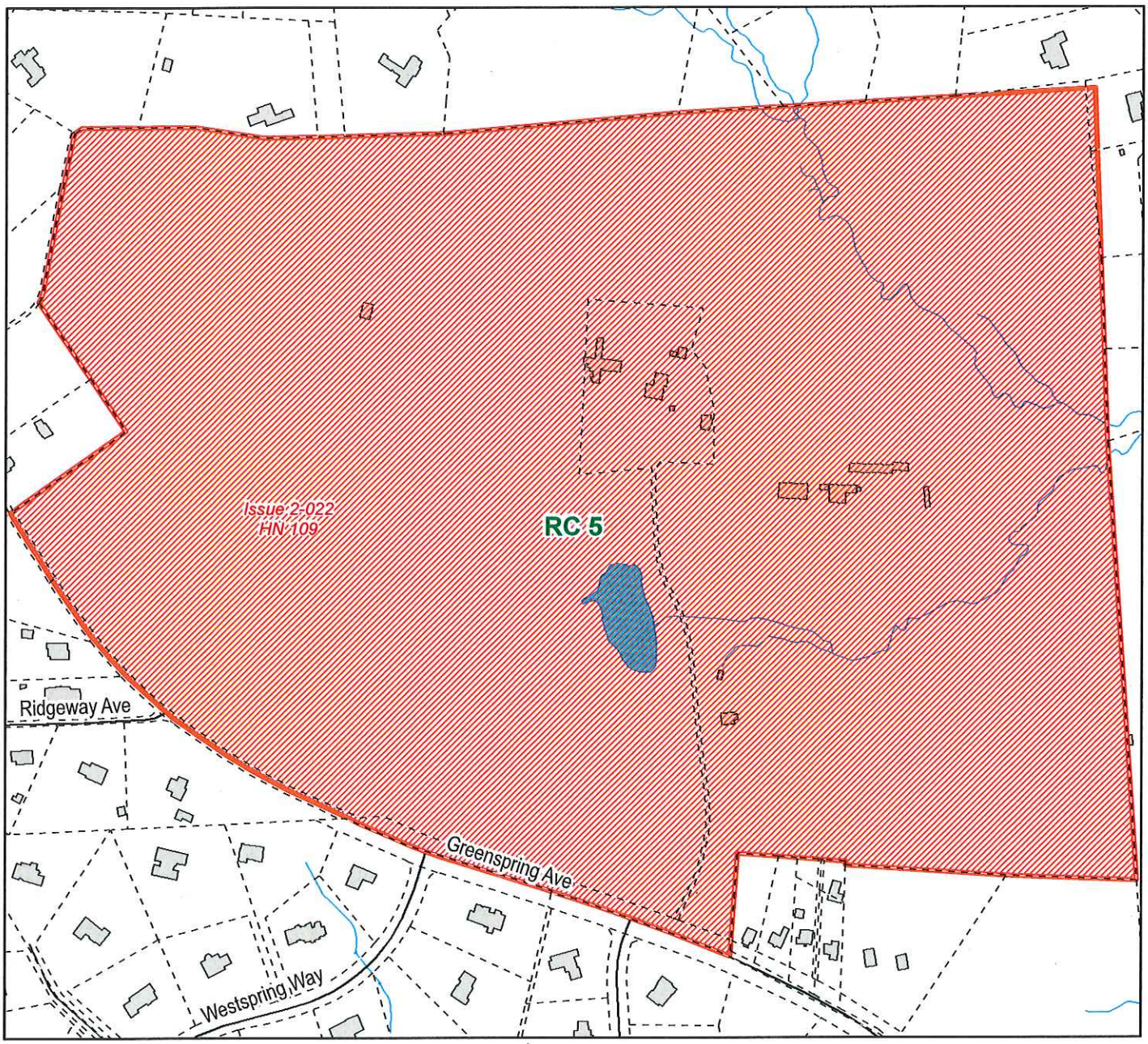

Iteration: COUNTY COUNCIL/1

Tracking#: CZMP16-00109

Legend

Zoning Boundary

Issue Boundary

Zone	District	Acreage
RC 5		115.10

Total Acreage: 115.10

Publication Date: July 21, 2016
Publication Agency: Department of Planning
Projection/Datum: Maryland State Plane,
FIPS 1900, NAD 1983/91 HARN, US Foot

400 0 400 Feet

1 inch = 400 feet

N W E S

Vicki Almond

CZMP 2016 - Issue Map
Issue Number: 2-023

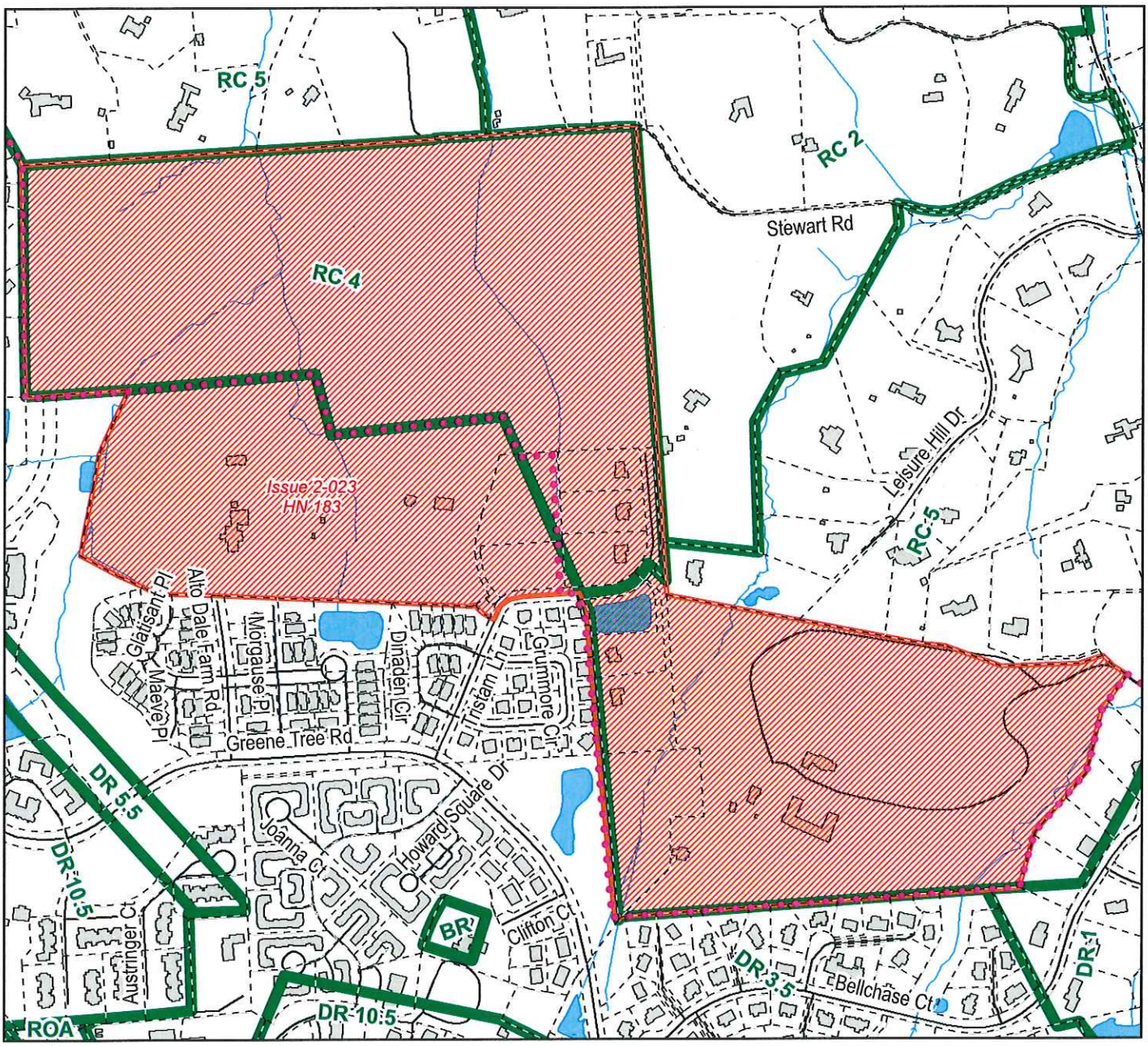

Iteration: COUNTY COUNCIL/3

Tracking#: CZMP16-00183

Zone	District	Acreage
RC 4		61.83
DR 1		0.01
RC 5		44.02
DR 3.5		29.96

Total Acreage: 135.82

Legend

Zoning Boundary

Issue Boundary

Publication Date: August 30, 2016
Publication Agency: Department of Planning
Projection/Datum: Maryland State Plane,
FIPS 1900, NAD 1983/91 HARN, US Foot

600 0 600 Feet

1 inch = 600 feet

Vicki Almond

CZMP 2016 - Issue Map
Issue Number: 2-024

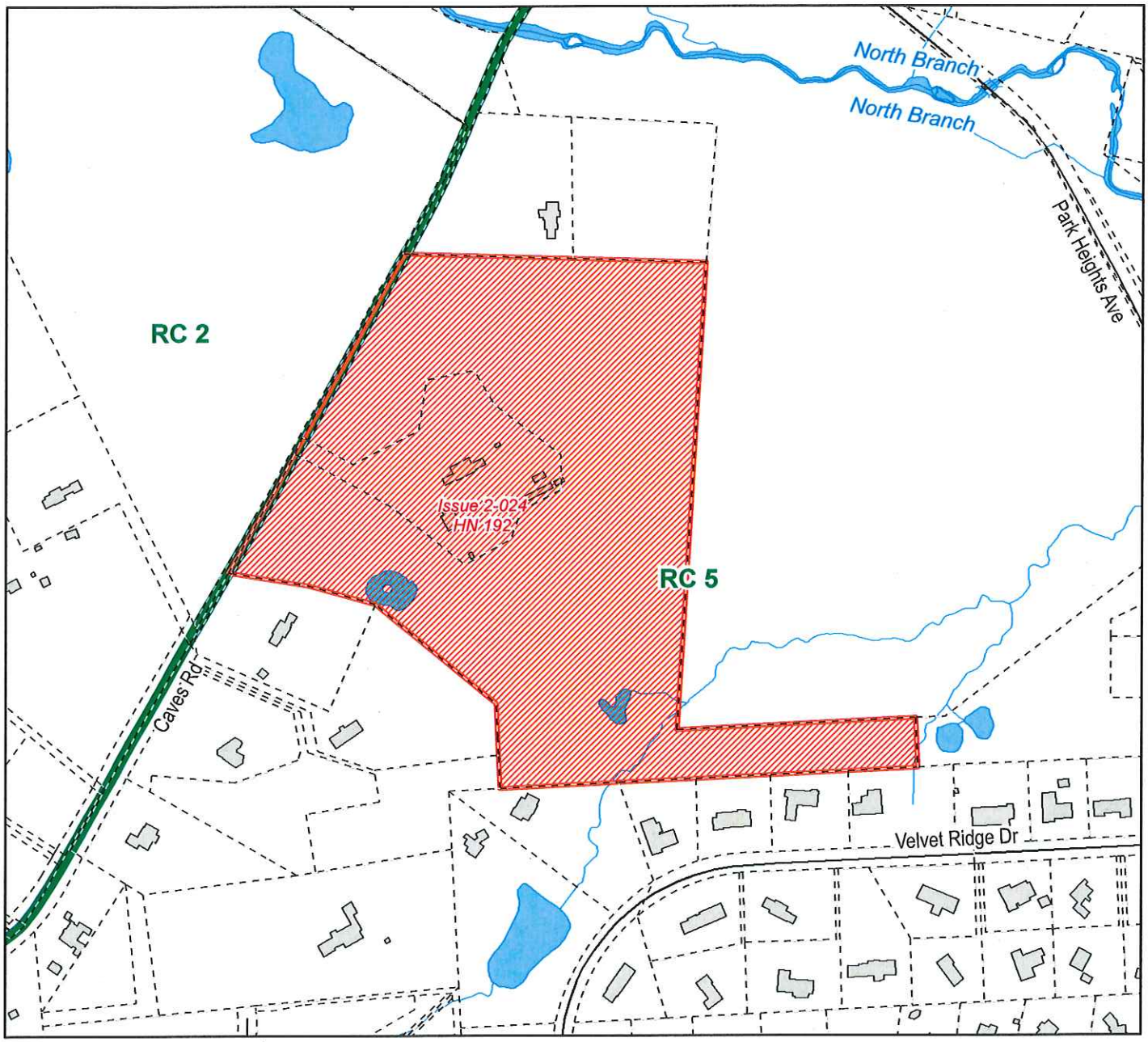

Iteration: COUNTY COUNCIL/1

Tracking#: CZMP16-00192

Legend

Zoning Boundary

Issue Boundary

Zone	District	Acreage
RC 5		27.74

Total Acreage: 27.74

Publication Date: August 08, 2016
Publication Agency: Department of Planning
Projection/Datum: Maryland State Plane,
FIPS 1900, NAD 1983/91 HARN, US Foot

400 0 400 Feet

1 inch = 400 feet

N W E S

Vicki Almond

CZMP 2016 - Issue Map
Issue Number: 2-025

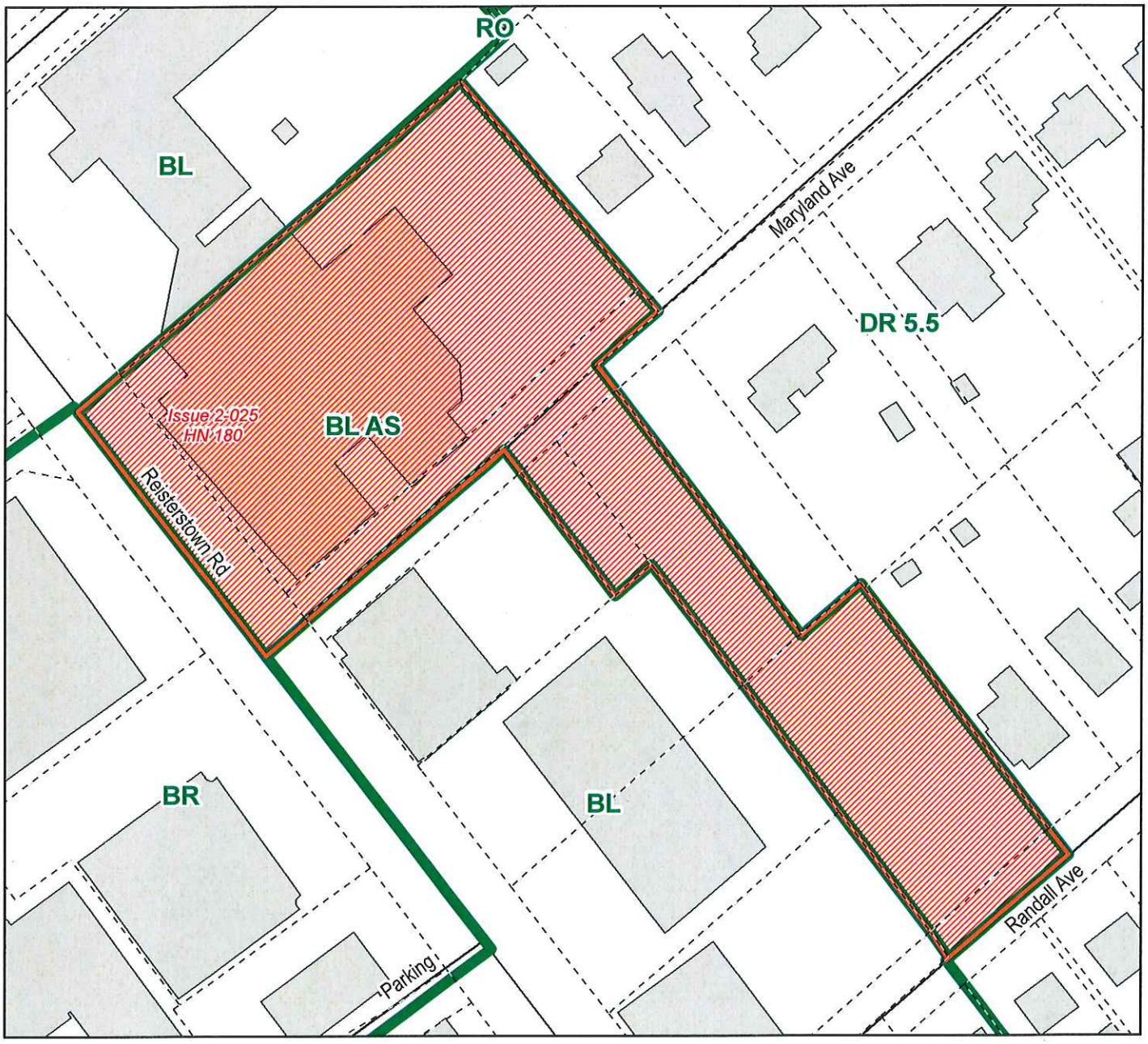

Iteration: COUNTY COUNCIL/2

Tracking#: CZMP16-00180

Legend

Zoning Boundary

Issue Boundary

Zone	District	Acreage
BL	AS	2.33

Total Acreage: 2.33

Publication Date: August 26, 2016
Publication Agency: Department of Planning
Projection/Datum: Maryland State Plane,
FIPS 1900, NAD 1983/91 HARN, US Foot

100 0 100 Feet

1 inch = 100 feet

N W E S

Vicki Almond

CZMP 2016 - Issue Map
Issue Number: 2-026

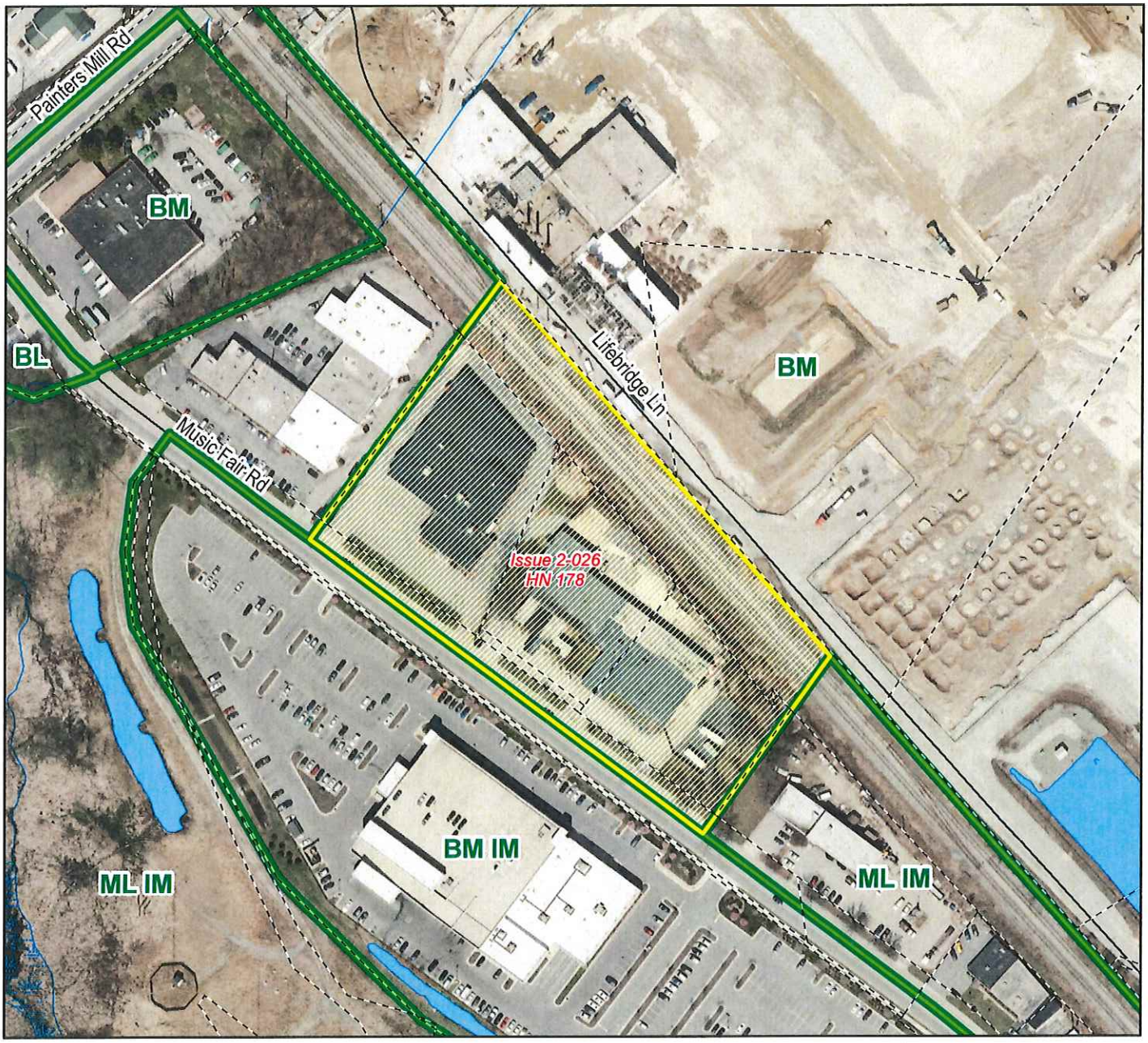

Iteration: COUNTY COUNCIL/1

Tracking#: CZMP16-00178

Legend

Zoning Boundary

Issue Boundary

Zone	District	Acreage
BM		5.00

Total Acreage: 5.00

Publication Date: July 19, 2016
Publication Agency: Department of Planning
Projection/Datum: Maryland State Plane,
FIPS 1900, NAD 1983/91 HARN, US Foot

200 0 200 Feet

1 inch = 200 feet

N W E S

Vicki Almond

CZMP 2016 - Issue Map
Issue Number: 2-027

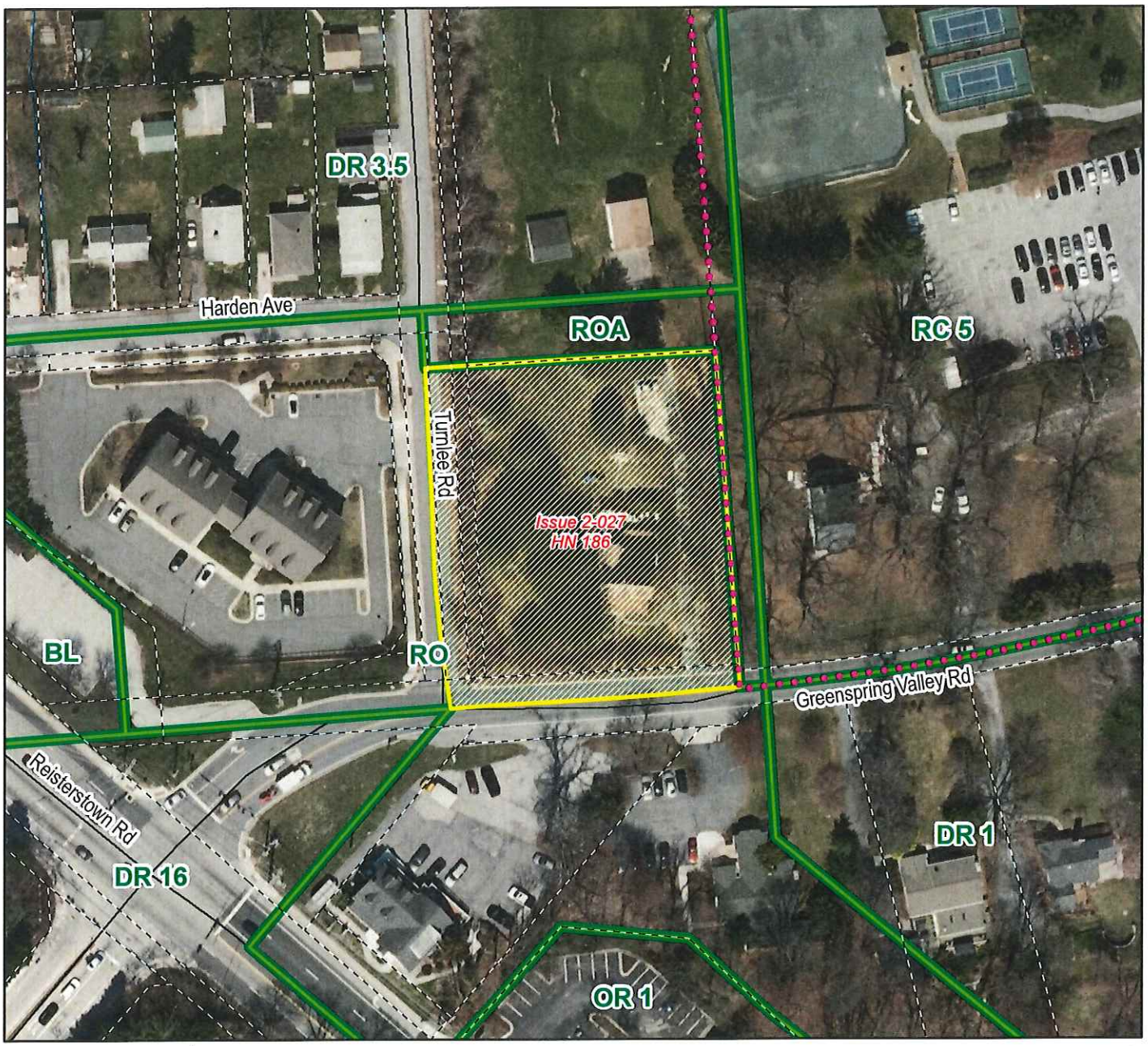

Iteration: COUNTY COUNCIL/1

Tracking#: CZMP16-00186

Legend

Zoning Boundary

Issue Boundary

Zone	District	Acreage
RO		0.95

Total Acreage: 0.95

Publication Date: July 19, 2016
Publication Agency: Department of Planning
Projection/Datum: Maryland State Plane,
FIPS 1900, NAD 1983/91 HARN, US Foot

100 0 100 Feet

1 inch = 100 feet

N W E S

Vicki Almond

CZMP 2016 - Issue Map
Issue Number: 2-028

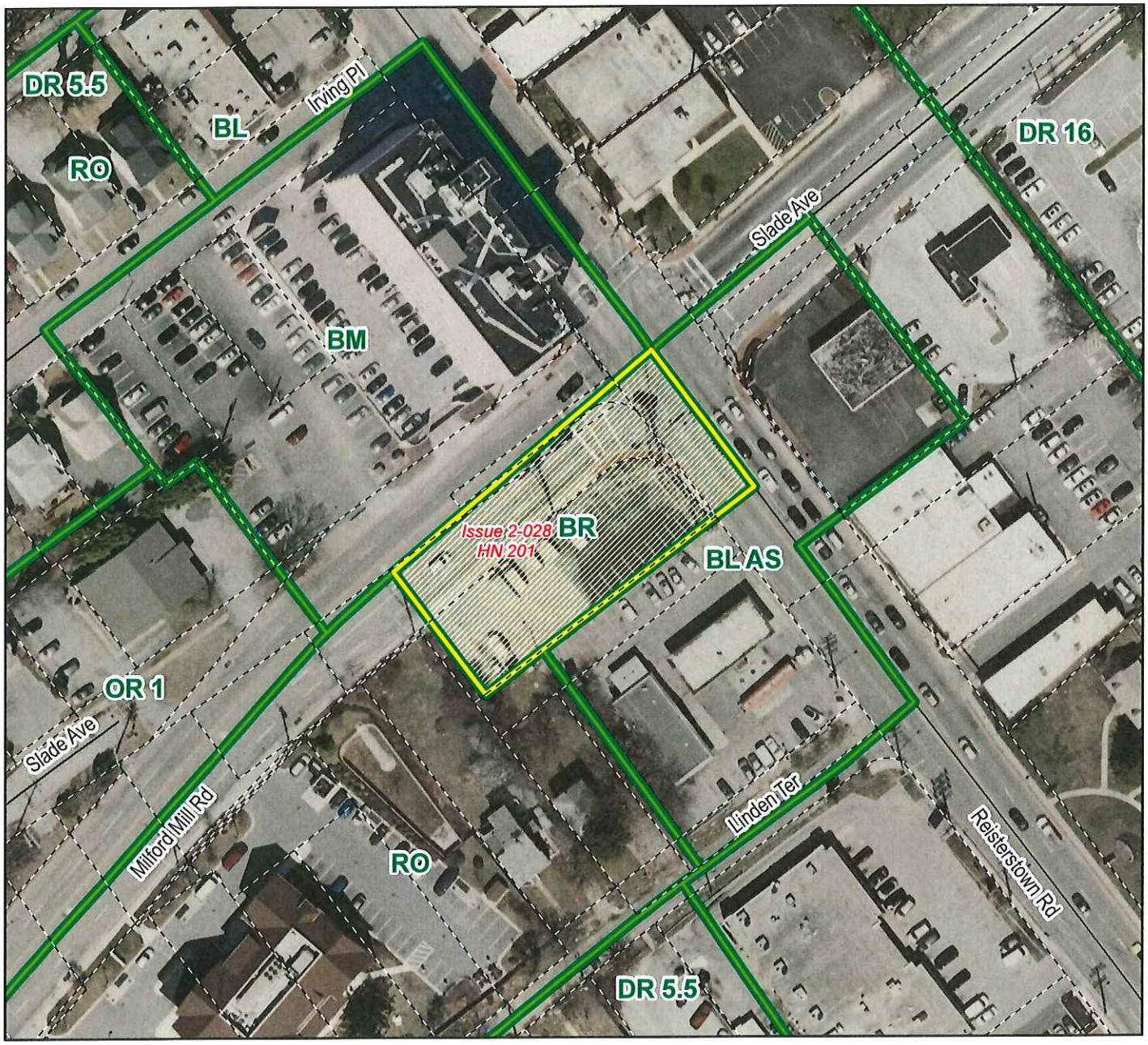

Iteration: COUNTY COUNCIL/1

Tracking#: CZMP16-00201

Legend

Zoning Boundary

Issue Boundary

Zone	District	Acreage
BR		0.52

Total Acreage: 0.52

Publication Date: July 19, 2016
Publication Agency: Department of Planning
Projection/Datum: Maryland State Plane,
FIPS 1900, NAD 1983/91 HARN, US Foot

100 0 100 Feet

1 inch = 100 feet

N W E S

Vicki Almond

CZMP 2016 - Issue Map
Issue Number: 2-029

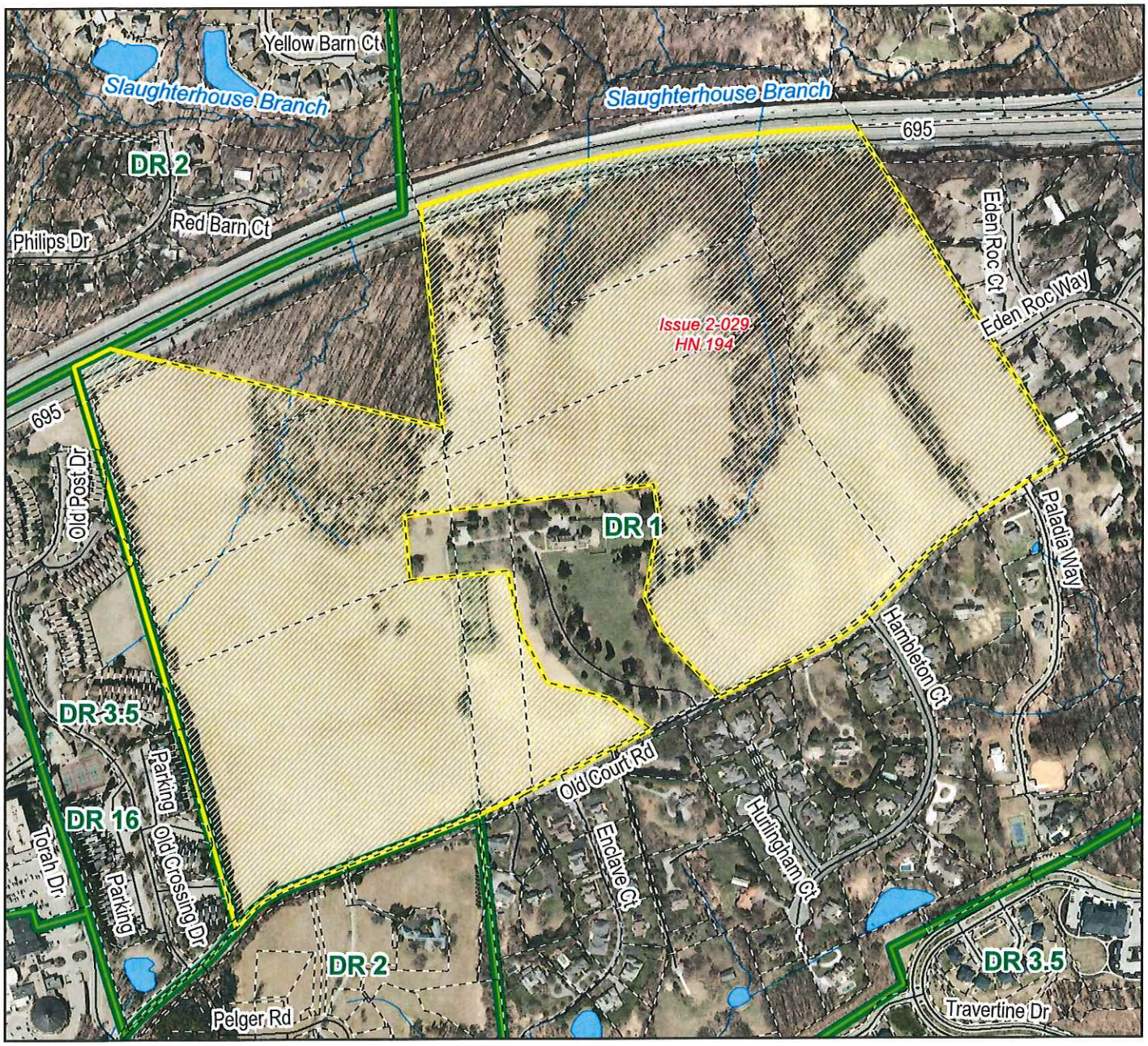

Iteration: COUNTY COUNCIL/1

Tracking#: CZMP16-00194

Legend

Zoning Boundary

Issue Boundary

Zone	District	Acreage
DR 1		135.67

Total Acreage: 135.67

Publication Date: July 19, 2016
Publication Agency: Department of Planning
Projection/Datum: Maryland State Plane,
FIPS 1900, NAD 1983/91 HARN, US Foot

600 0 600 Feet

1 inch = 600 feet

Vicki Almond

CZMP 2016 - Issue Map
Issue Number: 2-030

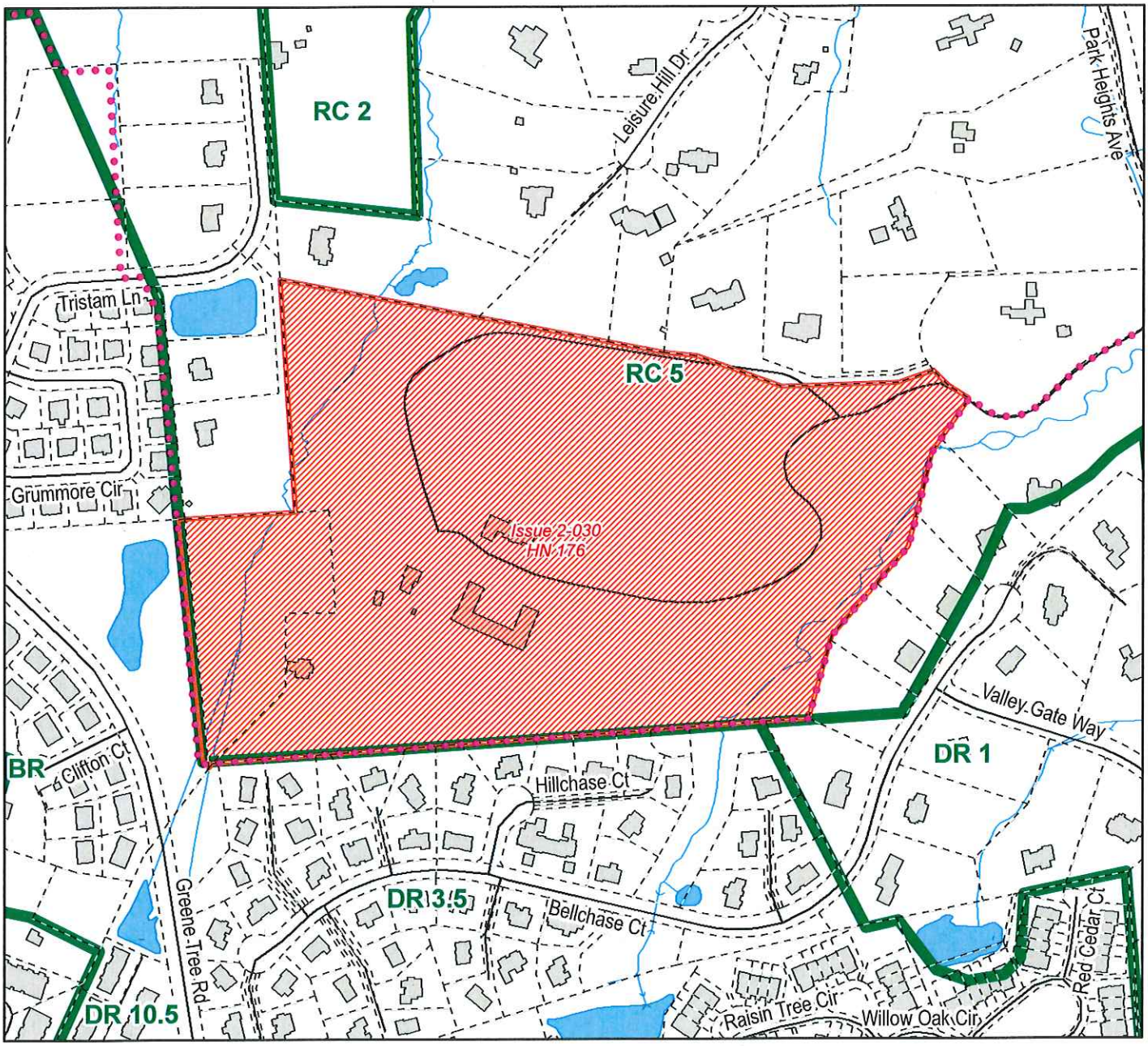

Iteration: COUNTY COUNCIL/1

Tracking#: CZMP16-00176

Legend

Zoning Boundary

Issue Boundary

Zone	District	Acreage
RC 5		39.75
DR 3.5		0.02

Total Acreage: 39.77

Publication Date: August 08, 2016
Publication Agency: Department of Planning
Projection/Datum: Maryland State Plane,
FIPS 1900, NAD 1983/91 HARN, US Foot

400 0 400 Feet

1 inch = 400 feet

Vicki Almond

CZMP 2016 - Issue Map
Issue Number: 2-031

Iteration: COUNTY COUNCIL/1

Tracking#: CZMP16-00225

Legend

Zoning Boundary

Issue Boundary

Zone	District	Acreage
DR 1		3.16
RC 5		0.11

Total Acreage: 3.27

Publication Date: July 19, 2016
Publication Agency: Department of Planning
Projection/Datum: Maryland State Plane,
FIPS 1900, NAD 1983/91 HARN, US Foot

200 0 200 Feet

1 inch = 200 feet

N W E S

Vicki Almond

CZMP 2016 - Issue Map
Issue Number: 2-032

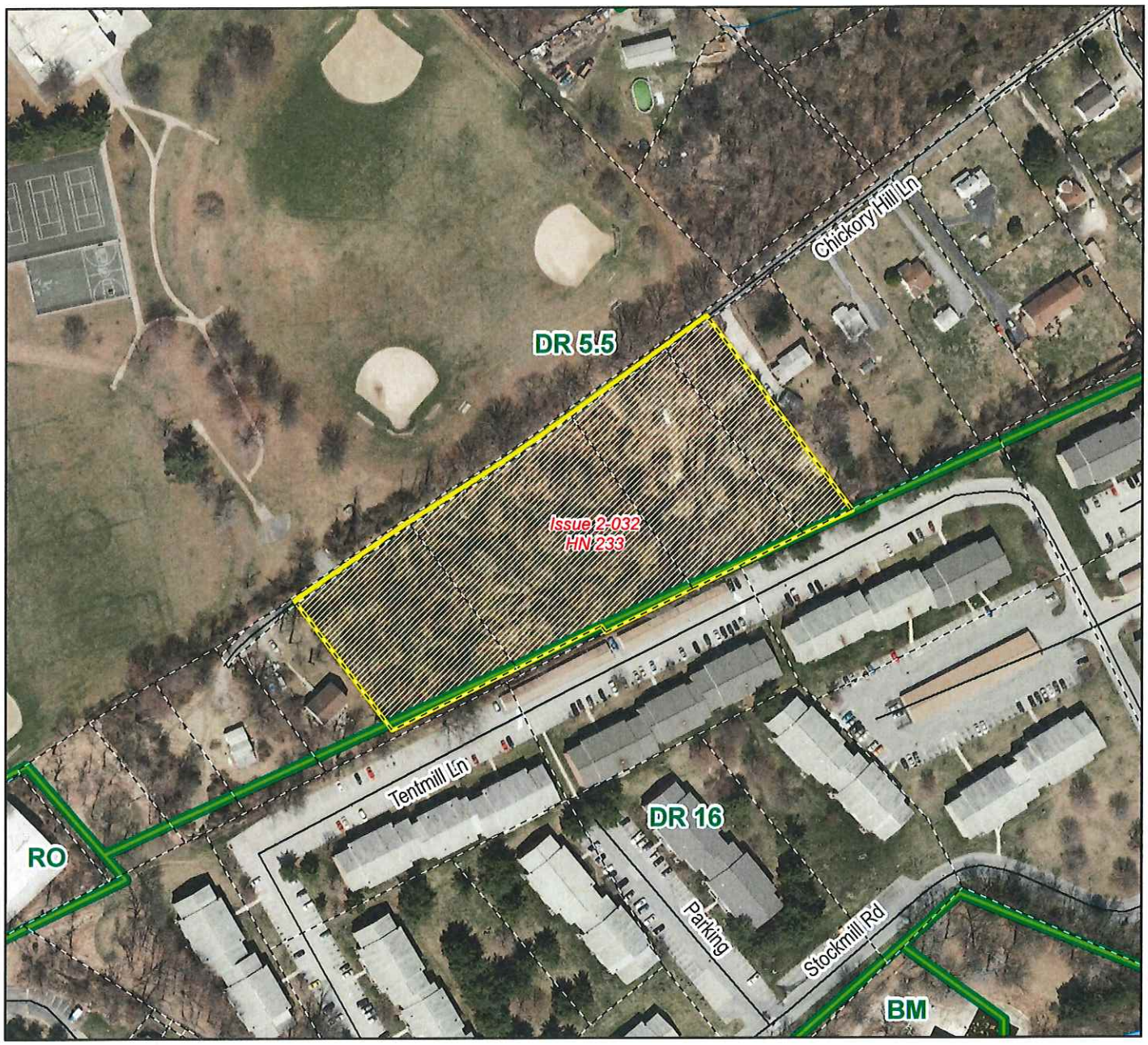

Iteration: COUNTY COUNCIL/1

Tracking#: CZMP16-00233

Legend

Zoning Boundary

Issue Boundary

Zone	District	Acreage
DR 16		0.06
DR 5.5		3.76

Total Acreage: 3.82

Publication Date: July 19, 2016
Publication Agency: Department of Planning
Projection/Datum: Maryland State Plane,
FIPS 1900, NAD 1983/91 HARN, US Foot

200 0 200 Feet

1 inch = 200 feet

N W E S

Vicki Almond

CZMP 2016 - Issue Map
Issue Number: 2-033

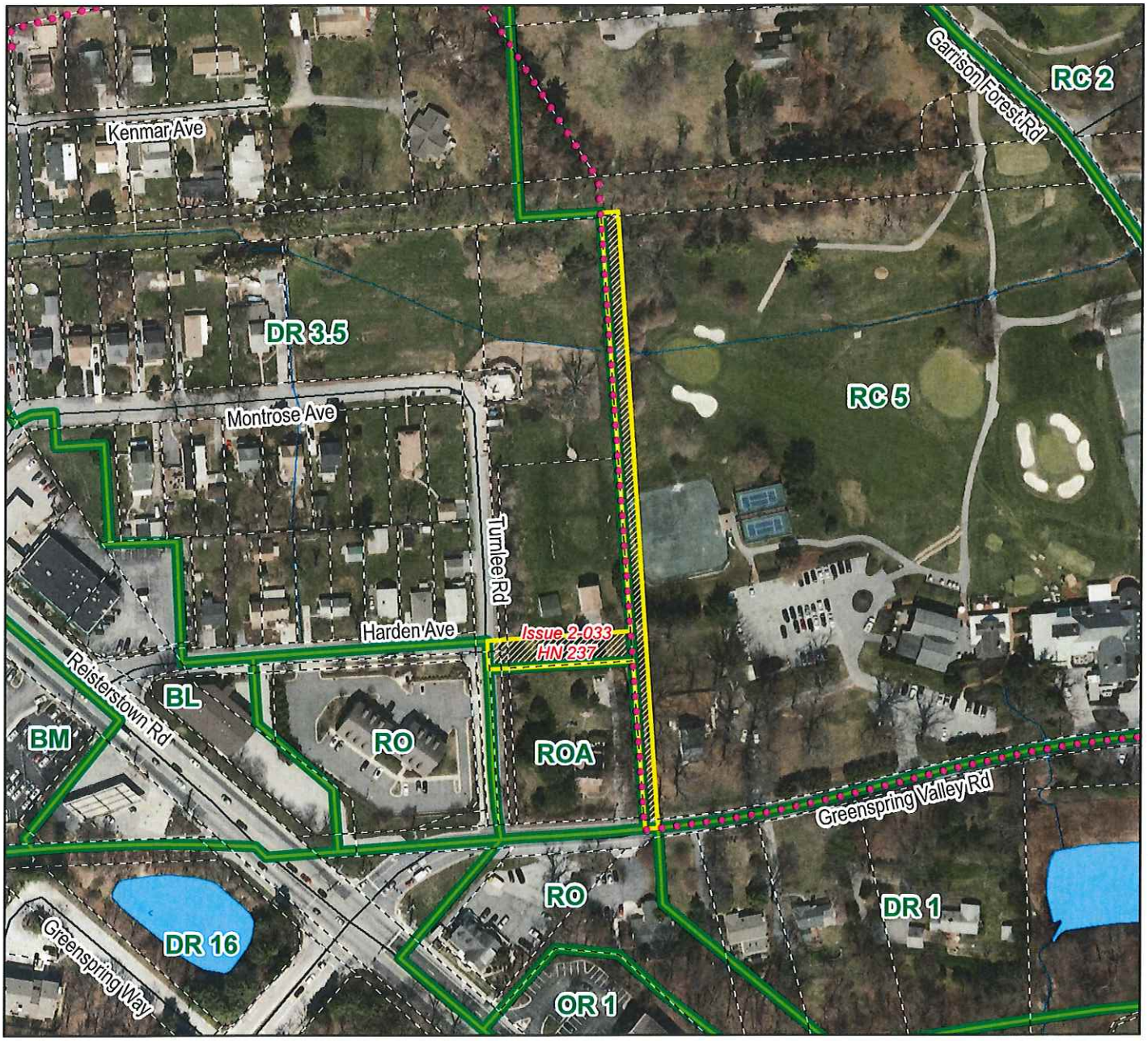

Iteration: COUNTY COUNCIL/1

Tracking#: CZMP16-00237

Legend

Zoning Boundary

Issue Boundary

Zone	District	Acreage
RC 5		0.36
DR 3.5		0.16

Total Acreage: 0.52

Publication Date: July 19, 2016
Publication Agency: Department of Planning
Projection/Datum: Maryland State Plane,
FIPS 1900, NAD 1983/91 HARN, US Foot

200 0 200 Feet

1 inch = 200 feet

N W E S

Vicki Almond

CZMP 2016 - Issue Map
Issue Number: 2-034

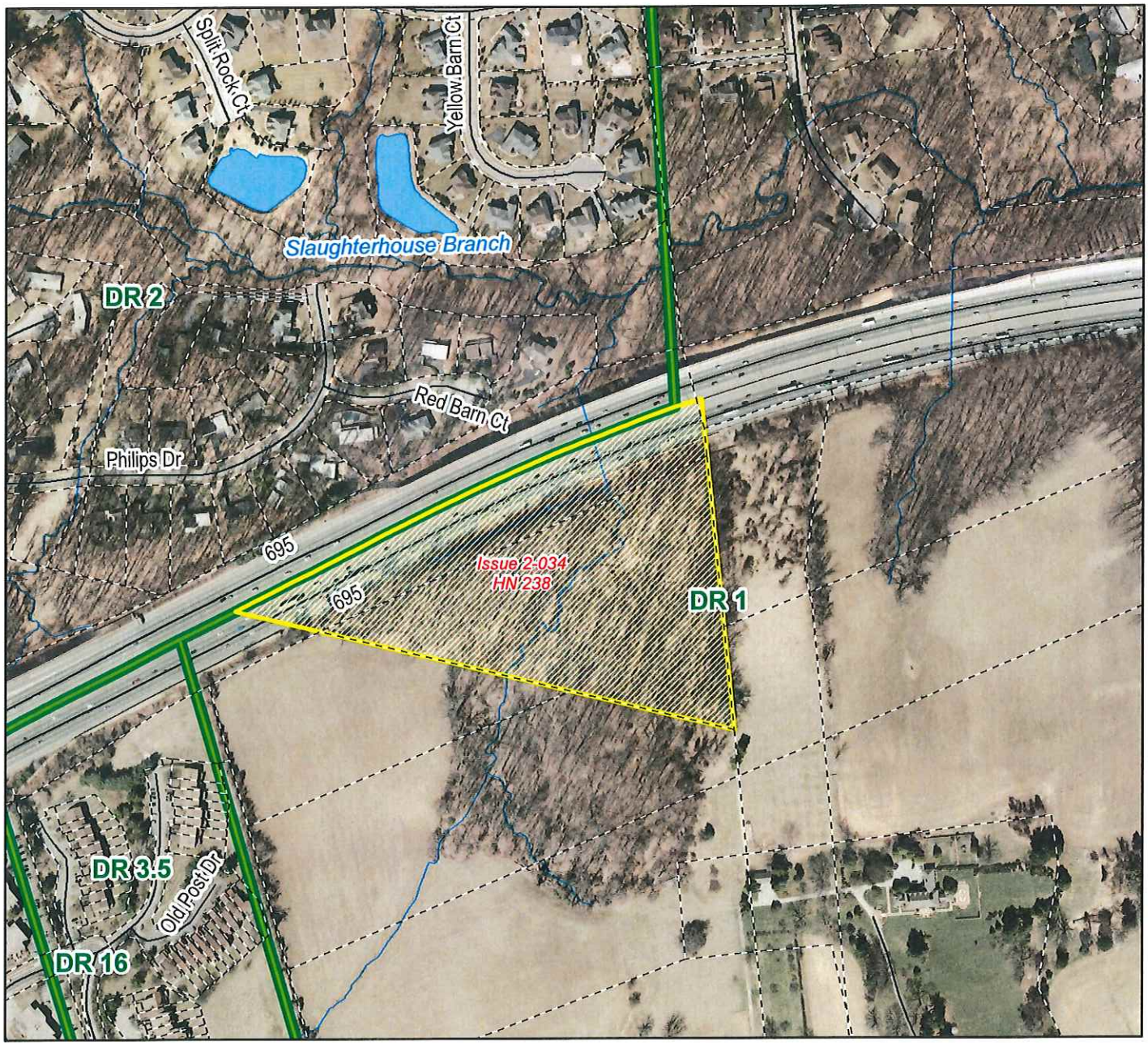

Iteration: COUNTY COUNCIL/1

Tracking#: CZMP16-00238

Legend

Zoning Boundary

Issue Boundary

Zone	District	Acreage
DR 1		12.80

Total Acreage: 12.80

Publication Date: July 19, 2016
Publication Agency: Department of Planning
Projection/Datum: Maryland State Plane,
FIPS 1900, NAD 1983/91 HARN, US Foot

400 0 400 Feet

1 inch = 400 feet

N W E S

Vicki Almond

CZMP 2016 - Issue Map
Issue Number: 2-035

Iteration: COUNTY COUNCIL/1

Tracking#: CZMP16-00703

Legend

Zoning Boundary

Issue Boundary

Zone	**District**	**Acreage**
DR 1	NC	2.03

Total Acreage: 2.03

Publication Date: July 19, 2016
Publication Agency: Department of Planning
Projection/Datum: Maryland State Plane,
FIPS 1900, NAD 1983/91 HARN, US Foot

200 0 200 Feet

1 inch = 200 feet

N W E S

Vicki Almond

CZMP 2016 - Issue Map
Issue Number: 2-036

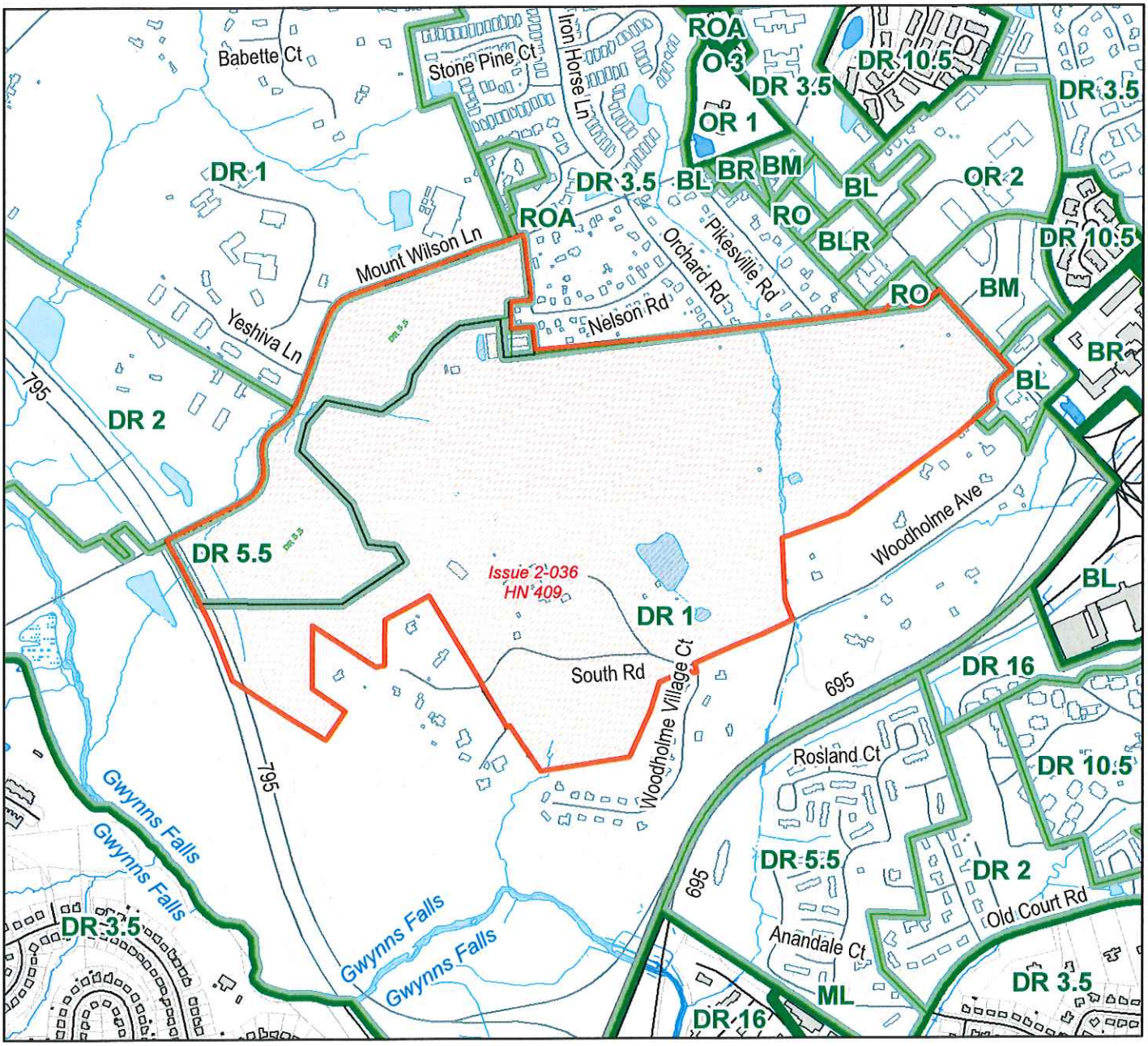

Iteration: COUNTY COUNCIL/1

Tracking#: CZMP16-00409

Zone	District	Acreage
DR 2		0.02
DR 1		183.99
BL		0.02
DR 3.5		0.38
RO		0.21
DR 5.5		40.94

Total Acreage: 225.56

Legend

Zoning Boundary

Issue Boundary

Publication Date: August 26, 2016
Publication Agency: Department of Planning
Projection/Datum: Maryland State Plane,
FIPS 1900, NAD 1983/91 HARN, US Foot

1,000 0 1,000 Feet

1 inch = 1,000 feet

N W E S

Vicki Almond

CZMP 2016 - Issue Map
Issue Number: 2-037

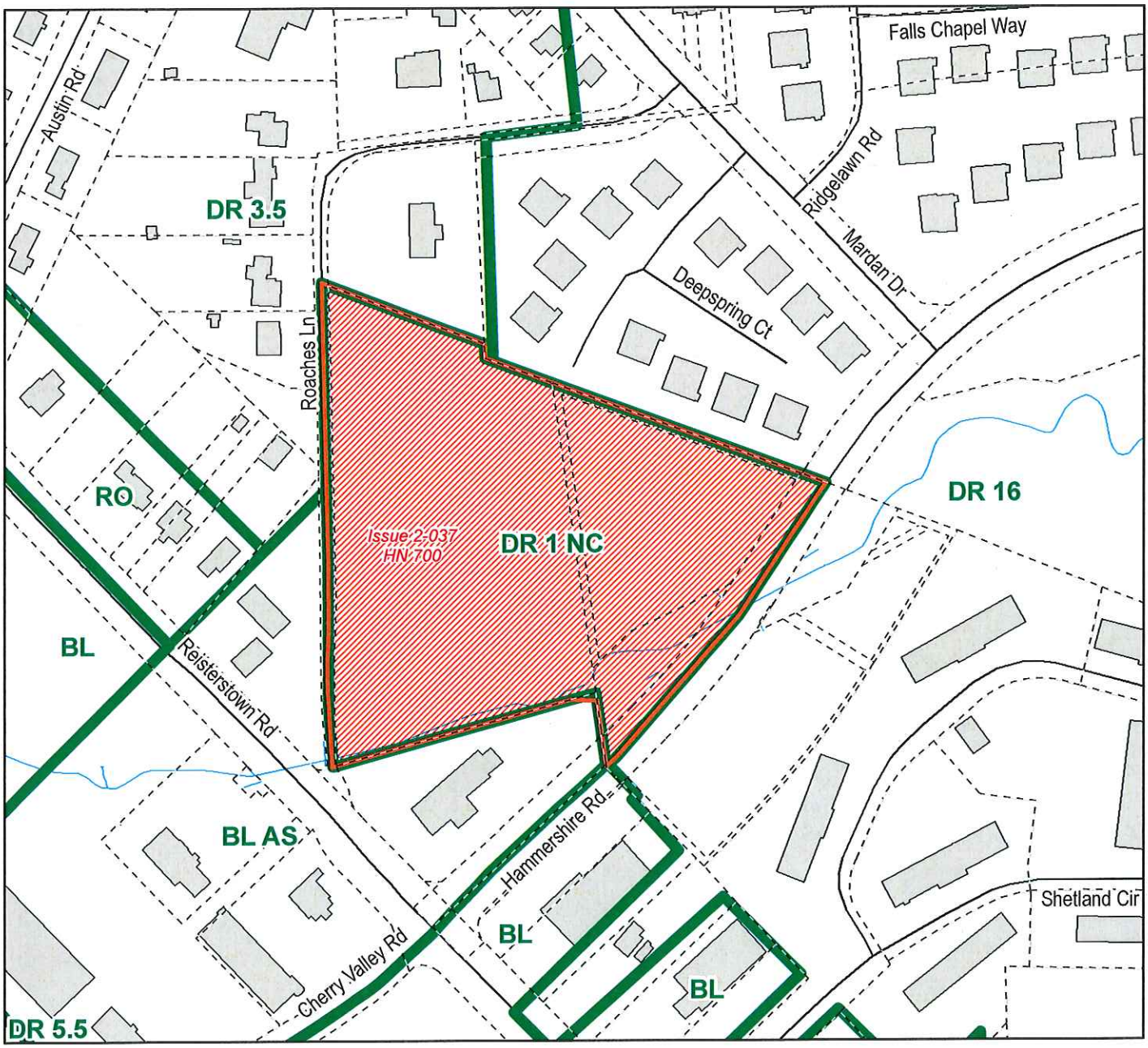

Iteration: COUNTY COUNCIL/1

Tracking#: CZMP16-00700

Legend

Zoning Boundary

Issue Boundary

Zone	District	Acreage
DR 1	NC	5.72

Total Acreage: 5.72

Publication Date: August 25, 2016
Publication Agency: Department of Planning
Projection/Datum: Maryland State Plane,
FIPS 1900, NAD 1983/91 HARN, US Foot

200 0 200 Feet

1 inch = 200 feet

Vicki Almond