CZMP 2016 - Issue Map
Issue Number: 1-001

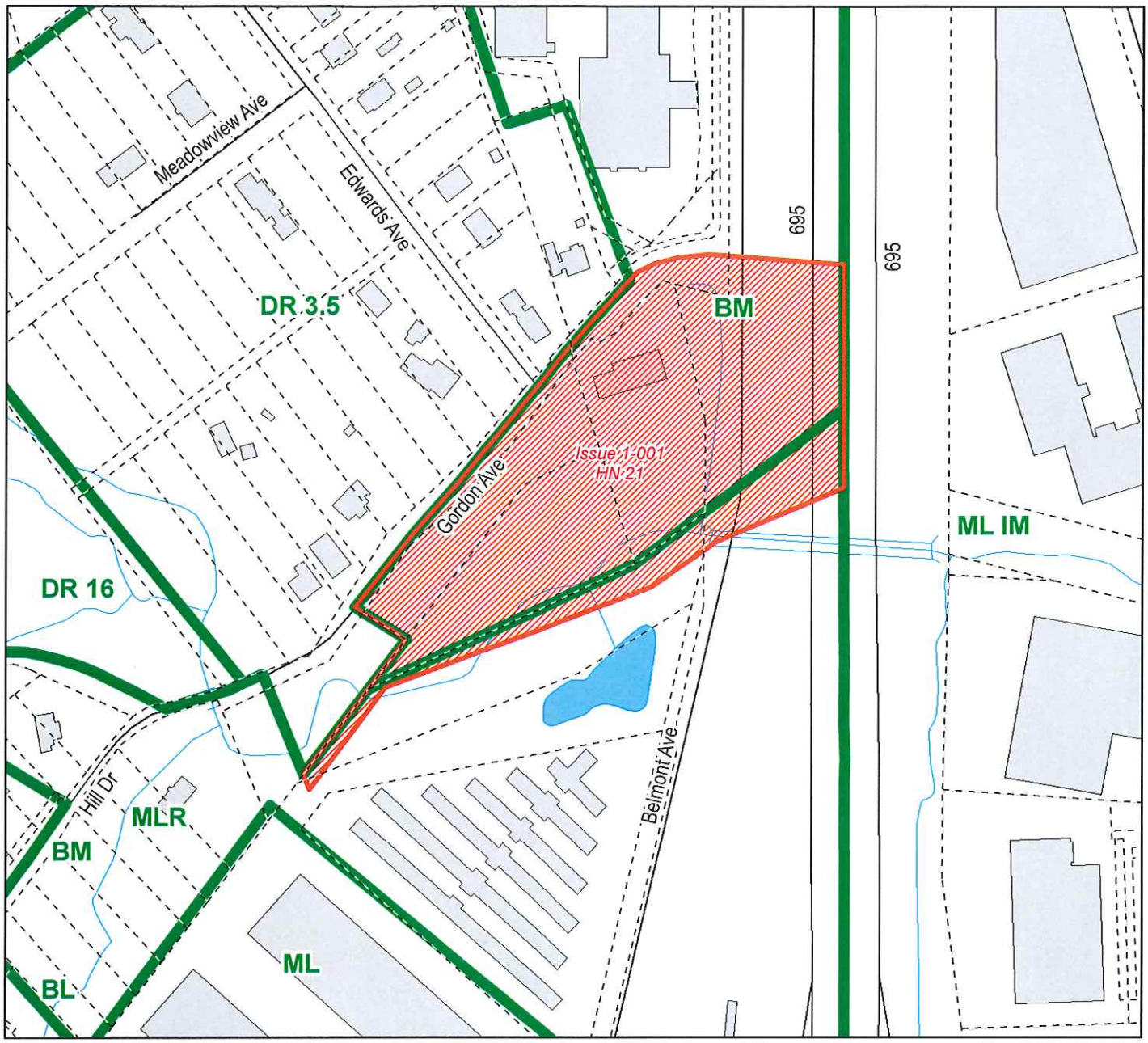

Iteration: COUNTY COUNCIL/1

Tracking#: CZMP16-00021

Legend

Zoning Boundary

Issue Boundary

Zone	District	Acreage
MLR		0.63
BM		3.75

Total Acreage: 4.38

TCC
8/26/16

Publication Date: July 28, 2016
Publication Agency: Department of Planning
Projection/Datum: Maryland State Plane,
FIPS 1900, NAD 1983/91 HARN, US Foot

200 0 200 Feet

1 inch = 200 feet

CZMP 2016 - Issue Map
Issue Number: 1-002

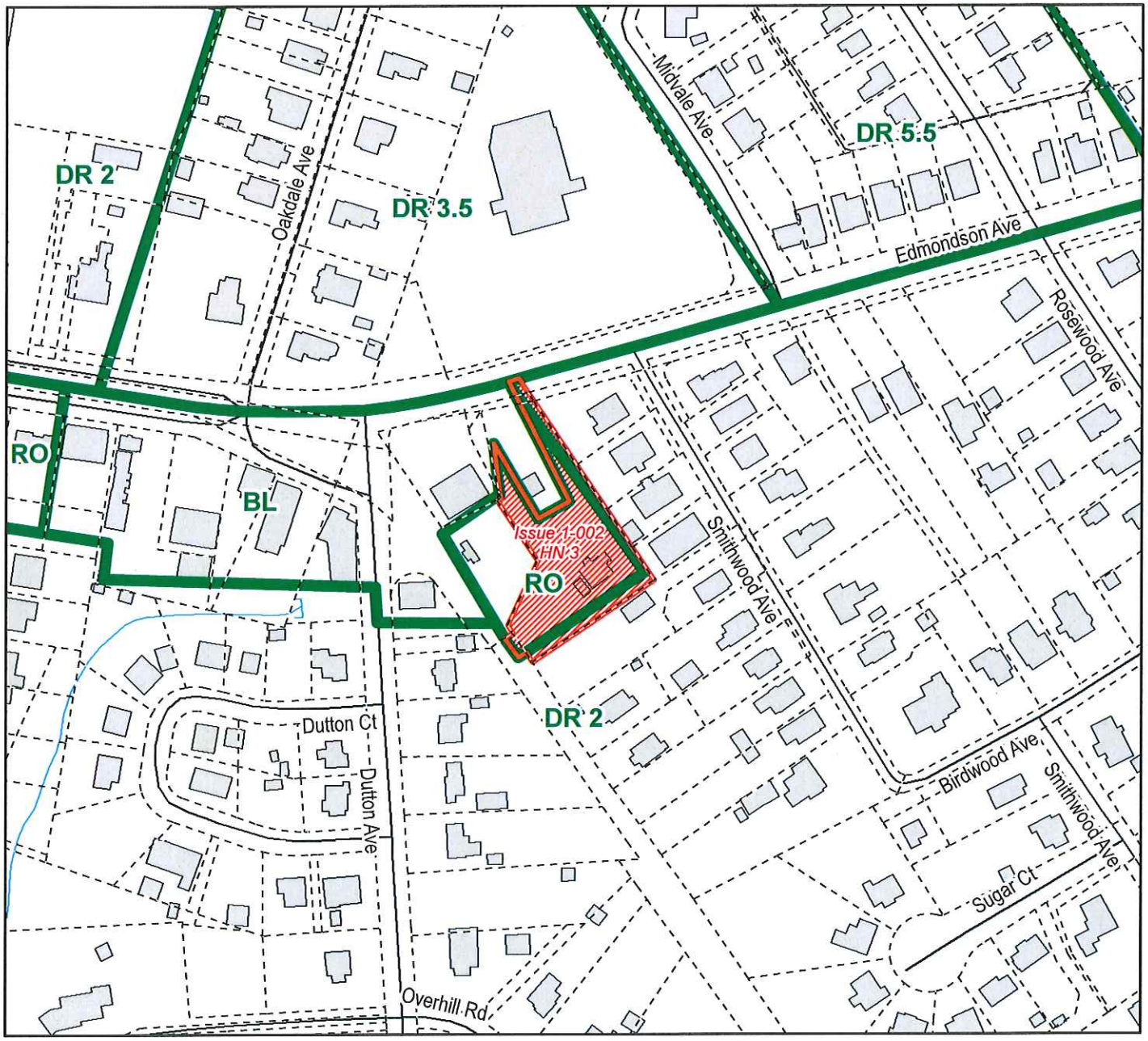

Iteration: COUNTY COUNCIL/2

Tracking#: CZMP16-00003

TEL 8/26/16

Legend

Zoning Boundary

Issue Boundary

Zone	District	Acreage
DR 2		0.13
RO		0.55

Total Acreage: 0.68

Publication Date: July 28, 2016
Publication Agency: Department of Planning
Projection/Datum: Maryland State Plane,
FIPS 1900, NAD 1983/91 HARN, US Foot

200 0 200 Feet

1 inch = 200 feet

N W E S

CZMP 2016 - Issue Map
Issue Number: 1-003

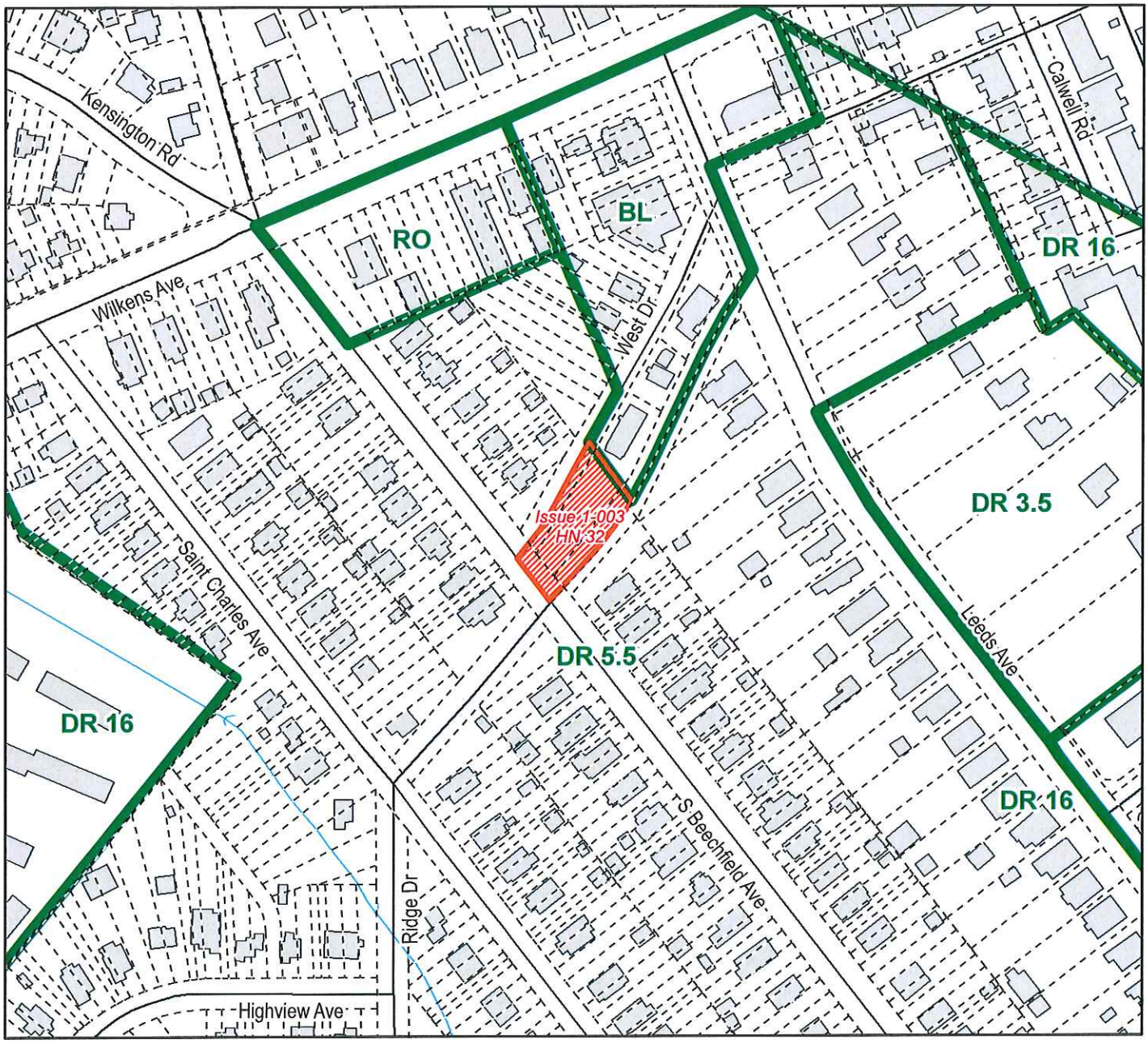

Iteration: COUNTY COUNCIL/1

Tracking#: CZMP16-00032

TEL 8/26/16

Legend

Zoning Boundary

Issue Boundary

Zone	**District**	**Acreage**
DR 5.5		0.30

Total Acreage: 0.30

Publication Date: July 28, 2016
Publication Agency: Department of Planning
Projection/Datum: Maryland State Plane,
FIPS 1900, NAD 1983/91 HARN, US Foot

200 0 200 Feet

1 inch = 200 feet

N W E S

CZMP 2016 - Issue Map
Issue Number: 1-004

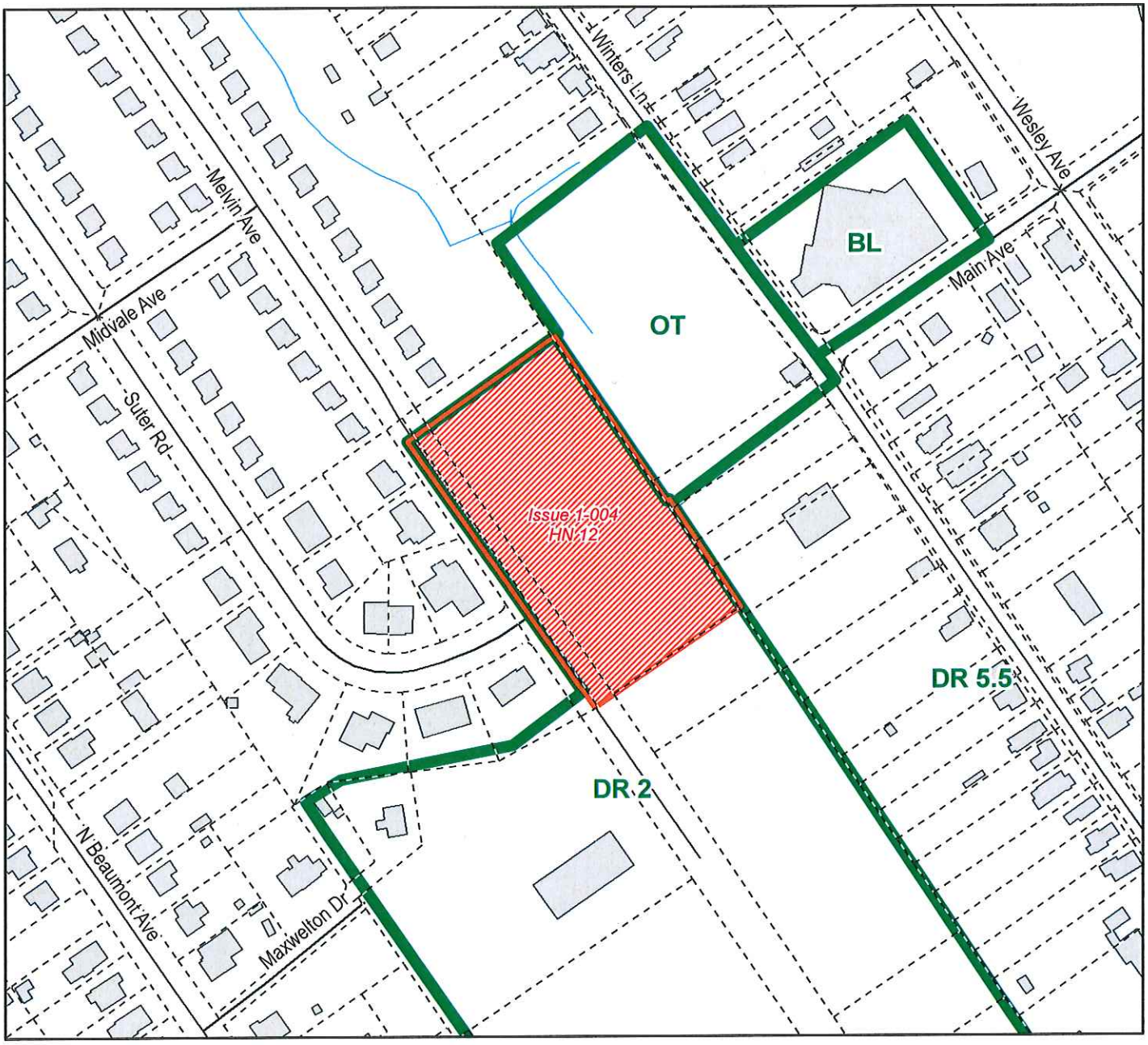

Iteration: COUNTY COUNCIL/1

Tracking#: CZMP16-00012

Zone 8/26/16

Legend

Zoning Boundary

Issue Boundary

Zone	**District**	**Acreage**
DR 2		2.24

Total Acreage: 2.24

Publication Date: July 28, 2016
Publication Agency: Department of Planning
Projection/Datum: Maryland State Plane,
FIPS 1900, NAD 1983/91 HARN, US Foot

200 0 200 Feet

1 inch = 200 feet

N W E S

CZMP 2016 - Issue Map
Issue Number: 1-005

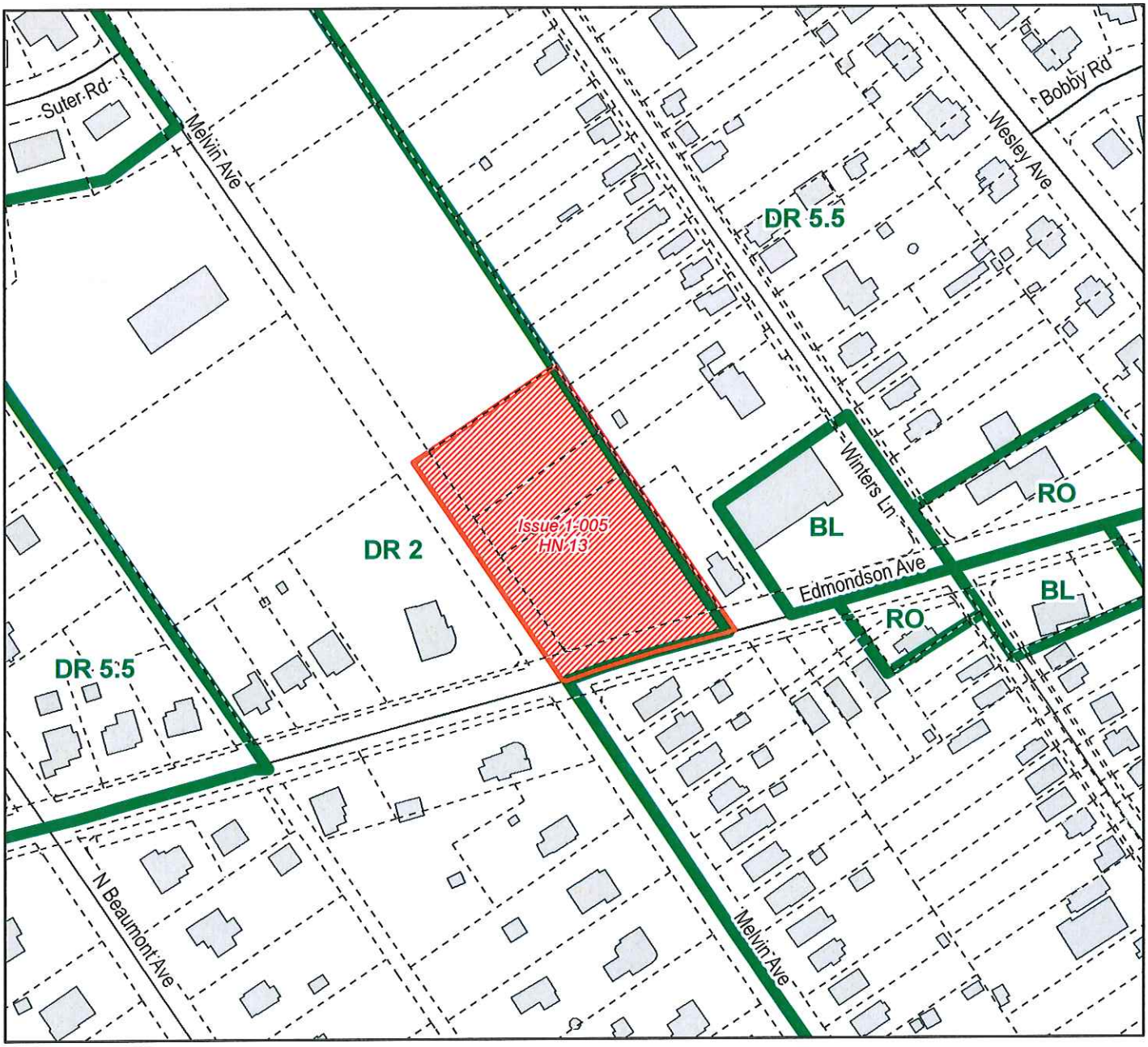

Iteration: COUNTY COUNCIL/1

Tracking#: CZMP16-00013

TEL
8/26/16

Legend

Zoning Boundary

Issue Boundary

Zone	District	Acreage
DR 2		1.84
DR 5.5		0.06

Total Acreage: 1.90

Publication Date: July 28, 2016
Publication Agency: Department of Planning
Projection/Datum: Maryland State Plane,
FIPS 1900, NAD 1983/91 HARN, US Foot

200 0 200 Feet

1 inch = 200 feet

N W E S

CZMP 2016 - Issue Map
Issue Number: 1-006

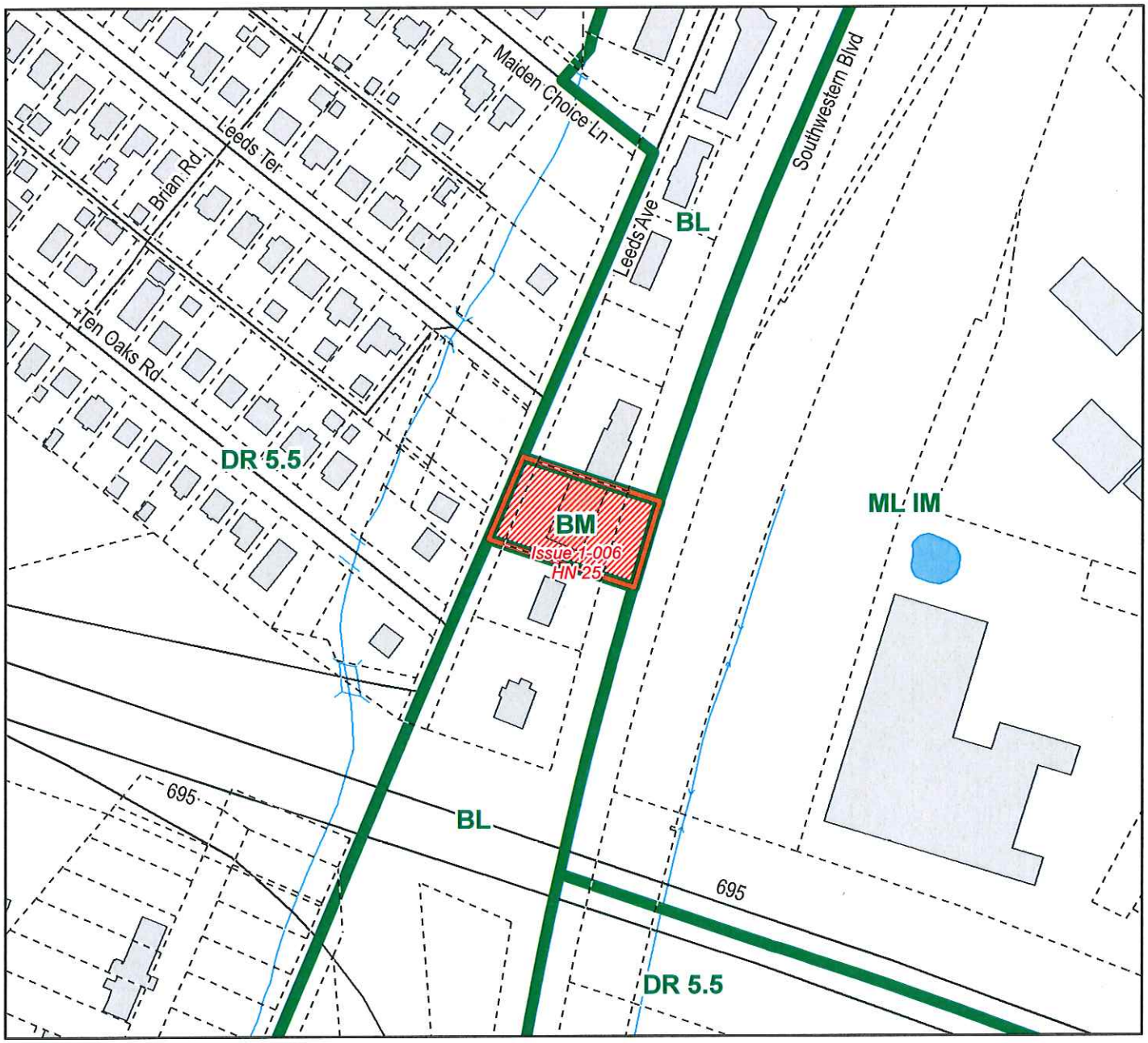

Iteration: COUNTY COUNCIL/1

Tracking#: CZMP16-00025

Legend
Zoning Boundary
Issue Boundary

Zone	District	Acreage
BM		0.51

Total Acreage: 0.51

Publication Date: July 28, 2016
Publication Agency: Department of Planning
Projection/Datum: Maryland State Plane,
FIPS 1900, NAD 1983/91 HARN, US Foot

200 0 200 Feet

1 inch = 200 feet

CZMP 2016 - Issue Map
Issue Number: 1-007 PB

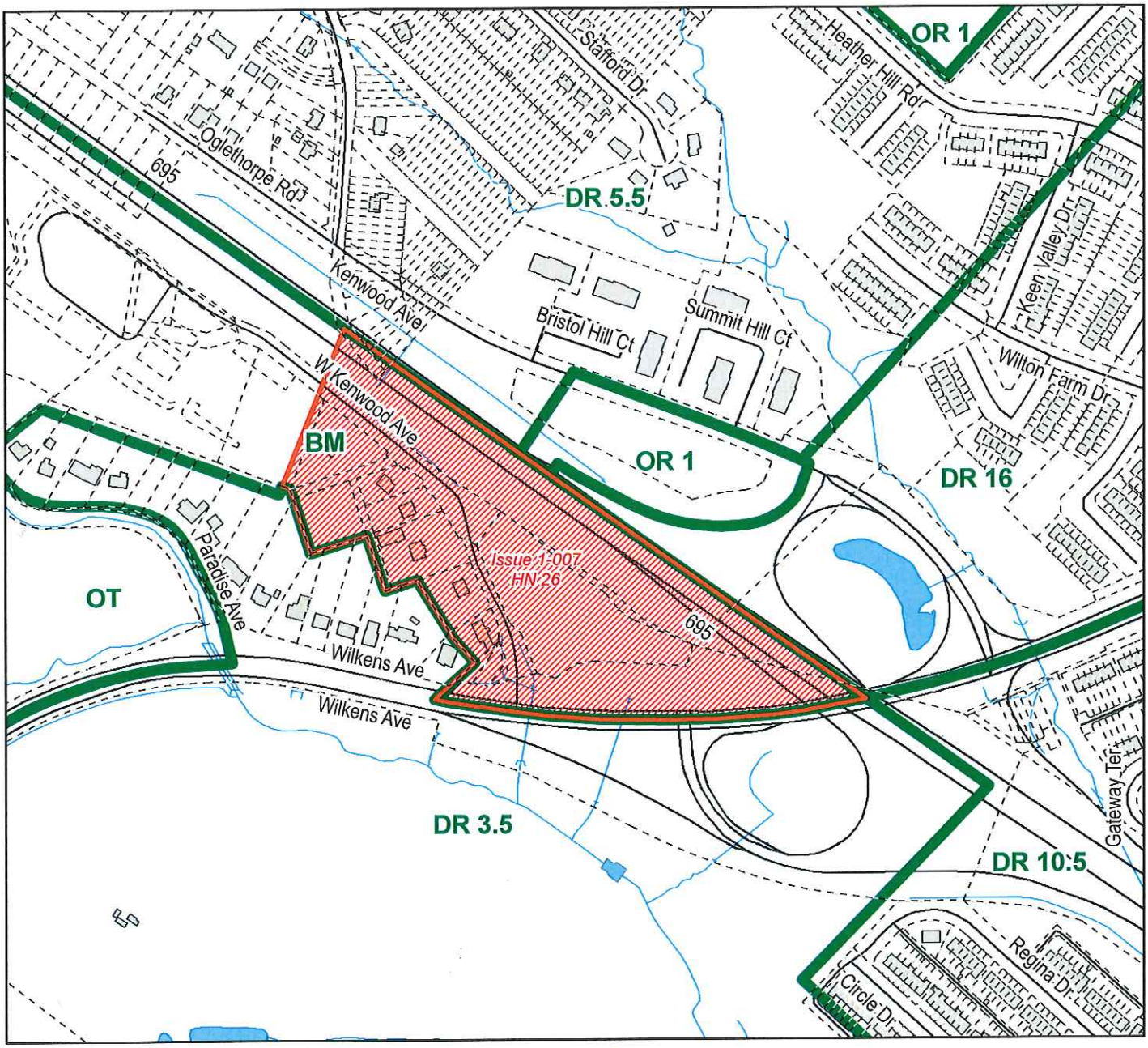

Iteration: COUNTY COUNCIL/2

Tracking#: CZMP16-00026

8/26/16

Legend
- Zoning Boundary
- Issue Boundary

Zone	District	Acreage
BM		14.75

Total Acreage: 14.75

Publication Date: August 12, 2016
Publication Agency: Department of Planning
Projection/Datum: Maryland State Plane,
FIPS 1900, NAD 1983/91 HARN, US Foot

400 0 400 Feet

1 inch = 400 feet

CZMP 2016 - Issue Map
Issue Number: 1-008

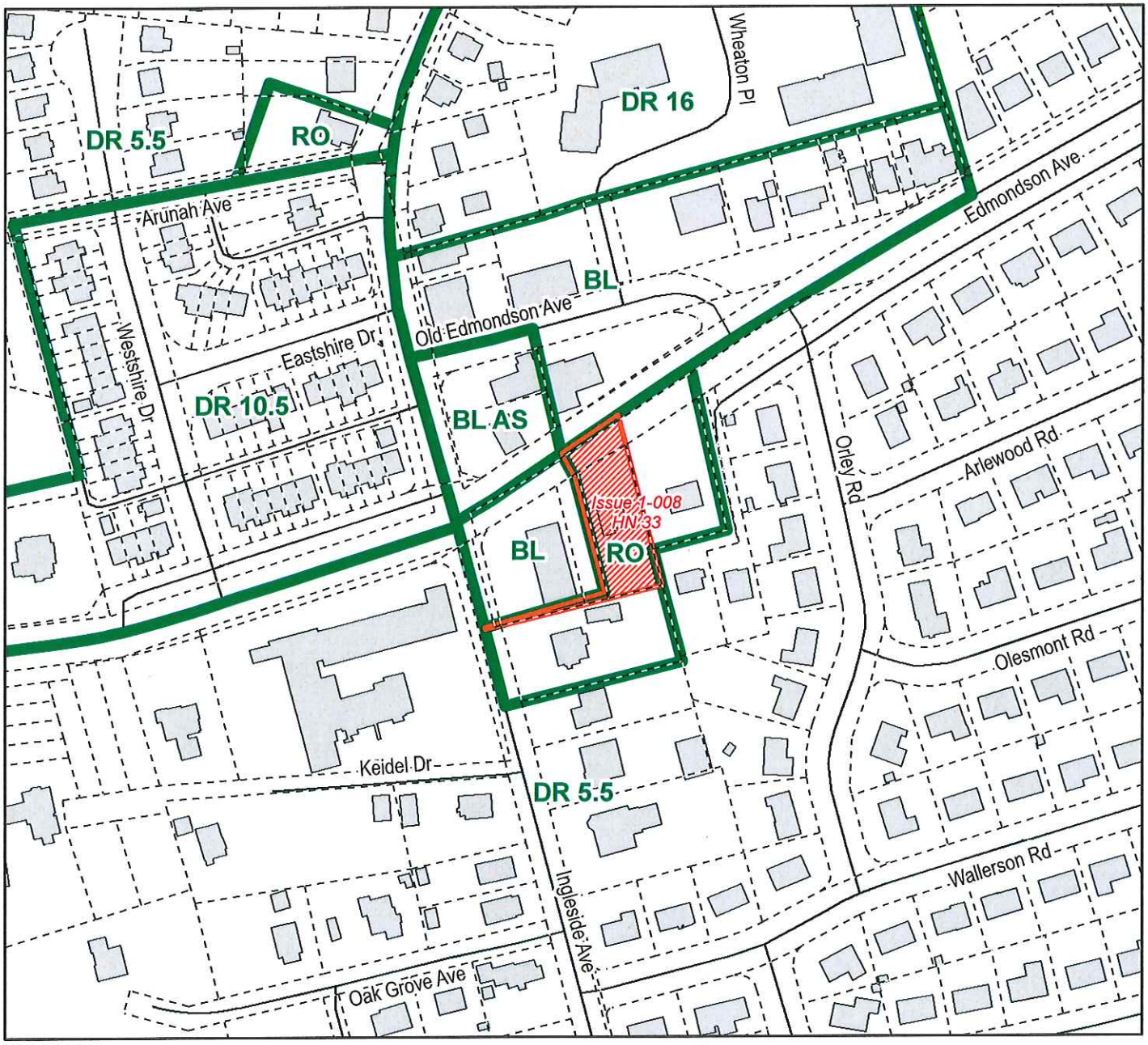

Iteration: COUNTY COUNCIL/1

Tracking#: CZMP16-00033

8/26/16

Legend

Zoning Boundary

Issue Boundary

Zone	District	Acreage
RO		0.39

Total Acreage: 0.39

Publication Date: July 28, 2016
Publication Agency: Department of Planning
Projection/Datum: Maryland State Plane,
FIPS 1900, NAD 1983/91 HARN, US Foot

200 0 200 Feet

1 inch = 200 feet

N W E S

CZMP 2016 - Issue Map
Issue Number: 1-009

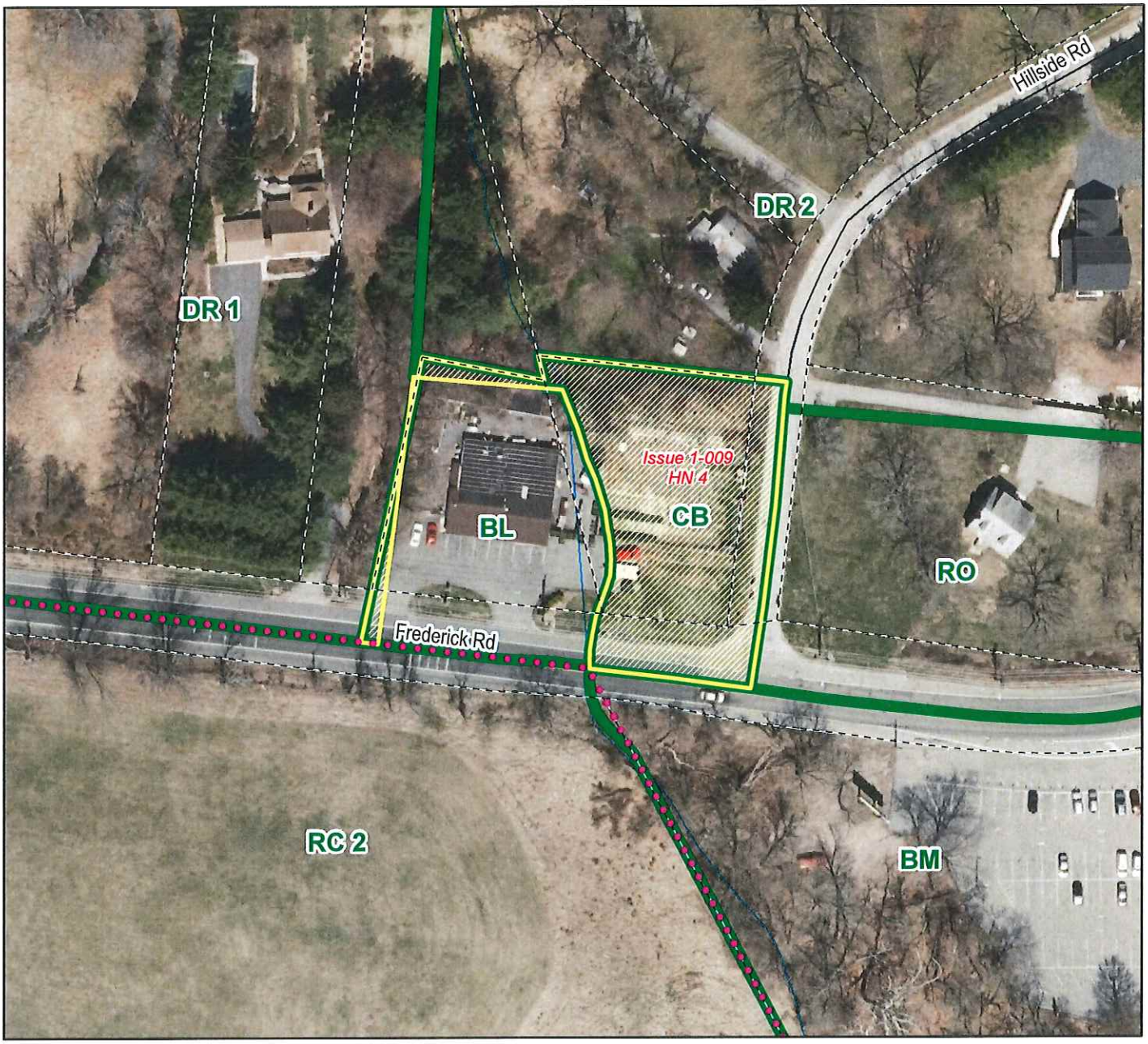

Iteration: COUNTY COUNCIL/2

Tracking#: CZMP16-00004

Zel
8/26/16

Legend
Zoning Boundary
Issue Boundary

Zone	District	Acreage
CB		0.53
BL		0.04

Total Acreage: 0.57

Publication Date: July 29, 2016
Publication Agency: Department of Planning
Projection/Datum: Maryland State Plane,
FIPS 1900, NAD 1983/91 HARN, US Foot

100 0 100 Feet

1 inch = 100 feet

N W E S

CZMP 2016 - Issue Map
Issue Number: 1-010

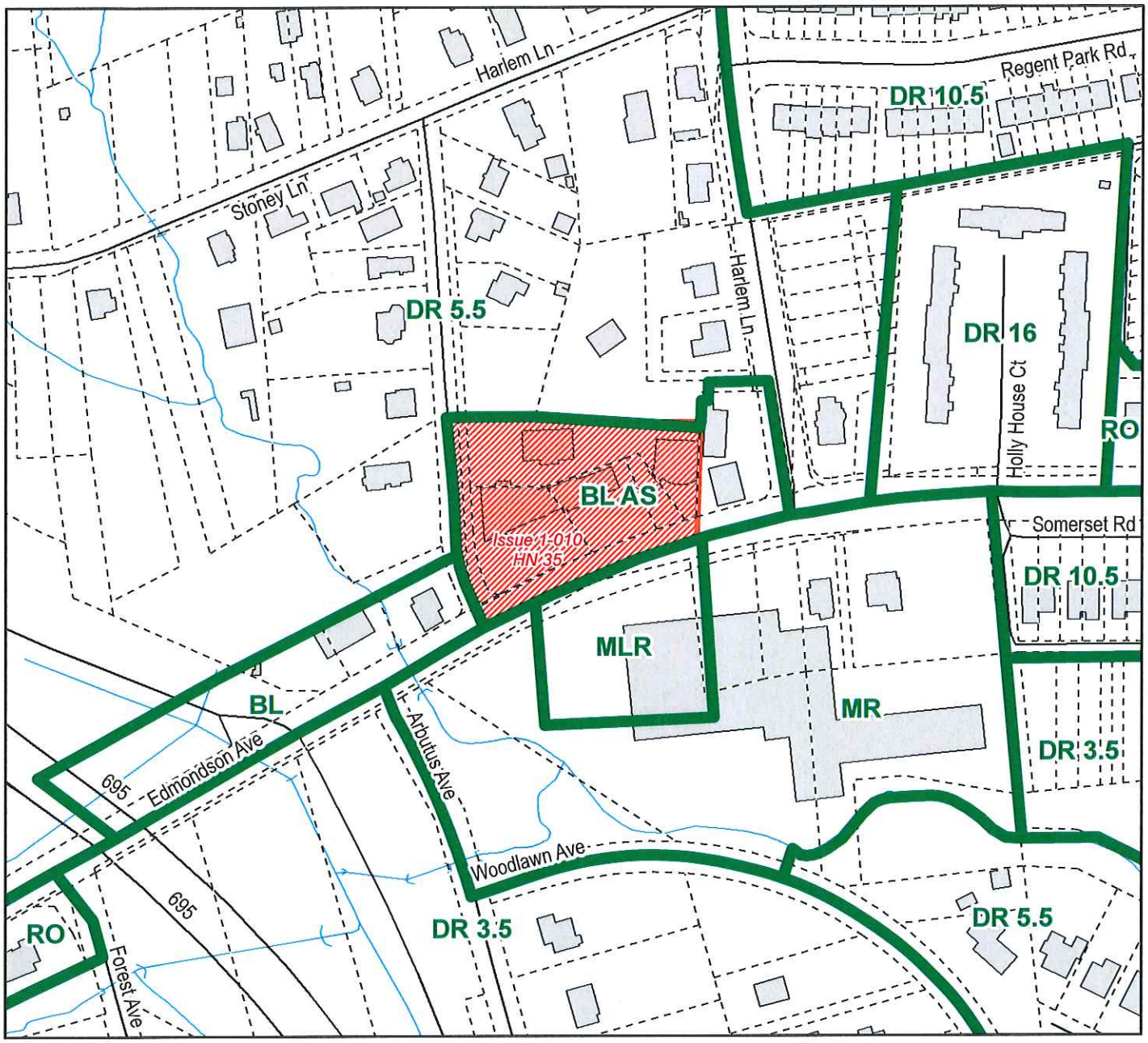

Iteration: COUNTY COUNCIL/1

Tracking#: CZMP16-00035

Zoll
8/26/16

Legend
Zoning Boundary
Issue Boundary

Zone	District	Acreage
DR 5.5		0.01
BL	AS	1.50

Total Acreage: 1.51

Publication Date: July 28, 2016
Publication Agency: Department of Planning
Projection/Datum: Maryland State Plane,
FIPS 1900, NAD 1983/91 HARN, US Foot

200 0 200 Feet

1 inch = 200 feet

N W E S

CZMP 2016 - Issue Map
Issue Number: 1-011

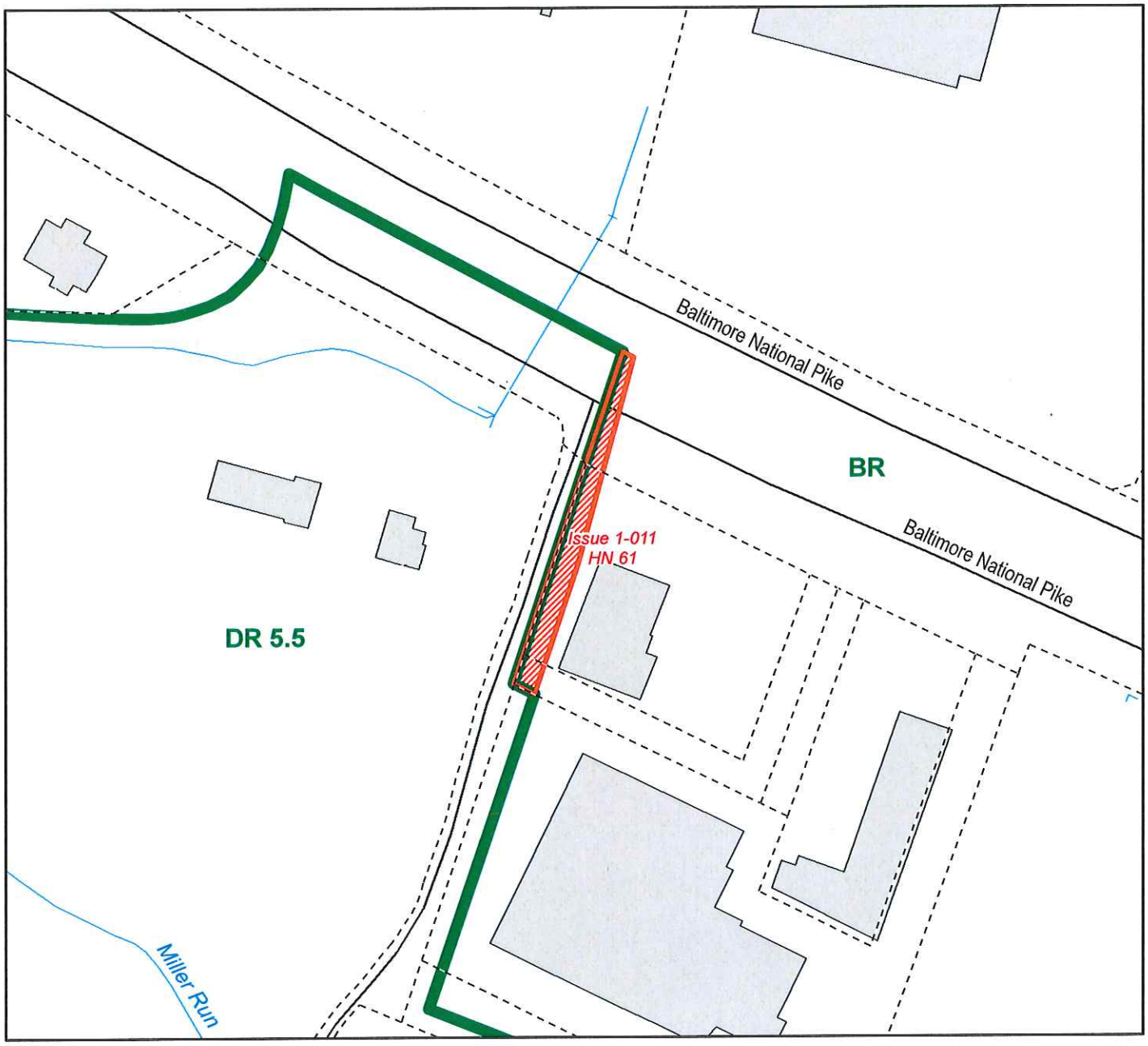

Iteration: COUNTY COUNCIL/1

Tracking#: CZMP16-00061

TCU
8/22/16

Legend
- Zoning Boundary
- Issue Boundary

Zone	District	Acreage
BR		0.07

Total Acreage: 0.07

Publication Date: July 28, 2016
Publication Agency: Department of Planning
Projection/Datum: Maryland State Plane,
FIPS 1900, NAD 1983/91 HARN, US Foot

100 0 100 Feet

1 inch = 100 feet

N W E S

CZMP 2016 - Issue Map
Issue Number: 1-012

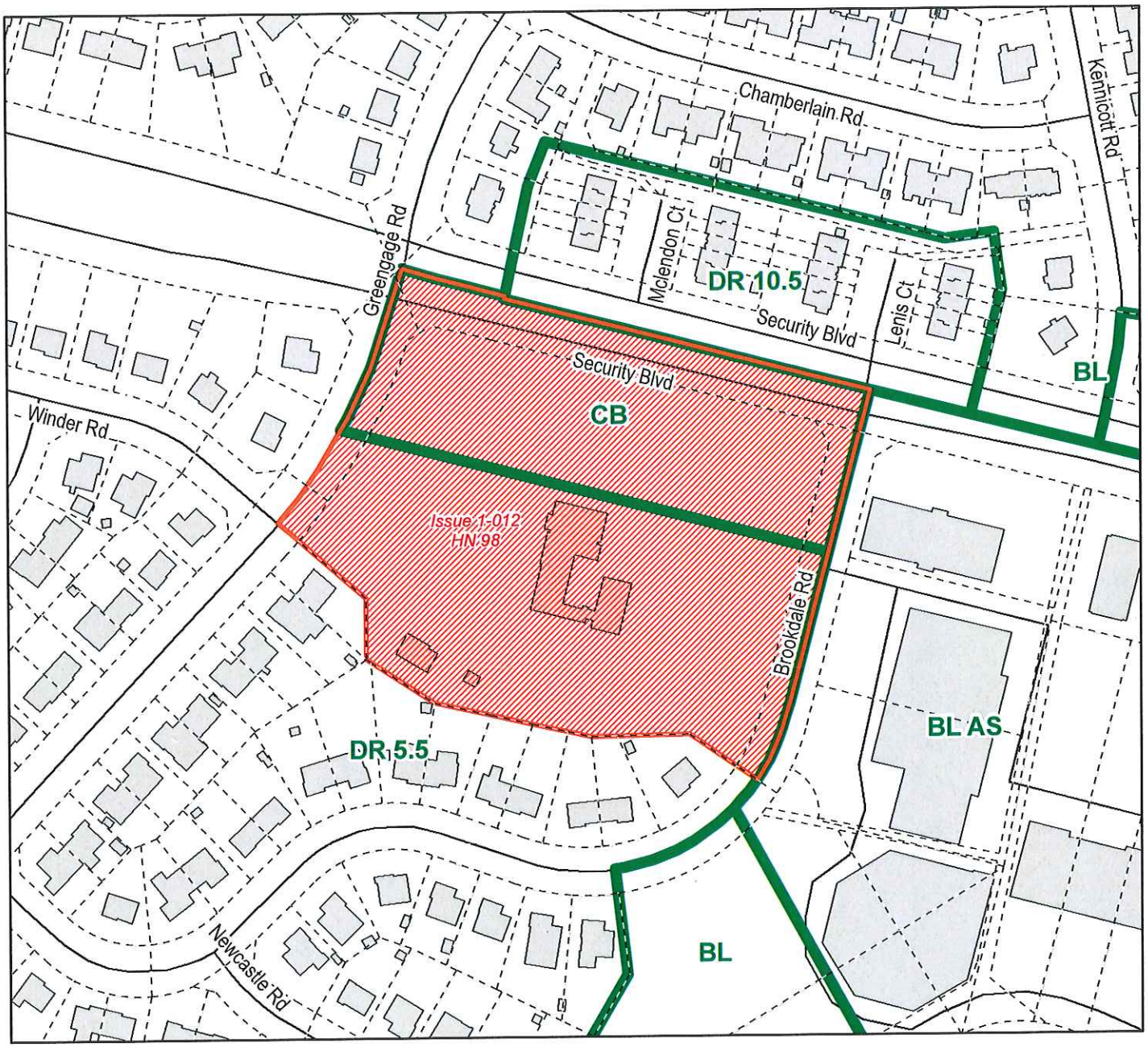

Iteration: COUNTY COUNCIL/2

Tracking#: CZMP16-00098

ZEU
8/26/16

Legend
Zoning Boundary
Issue Boundary

Zone	District	Acreage
CB		3.15
DR 5.5		4.27

Total Acreage: 7.42

Publication Date: August 08, 2016
Publication Agency: Department of Planning
Projection/Datum: Maryland State Plane,
FIPS 1900, NAD 1983/91 HARN, US Foot

200 0 200 Feet

1 inch = 200 feet

N W E S

CZMP 2016 - Issue Map
Issue Number: 1-013

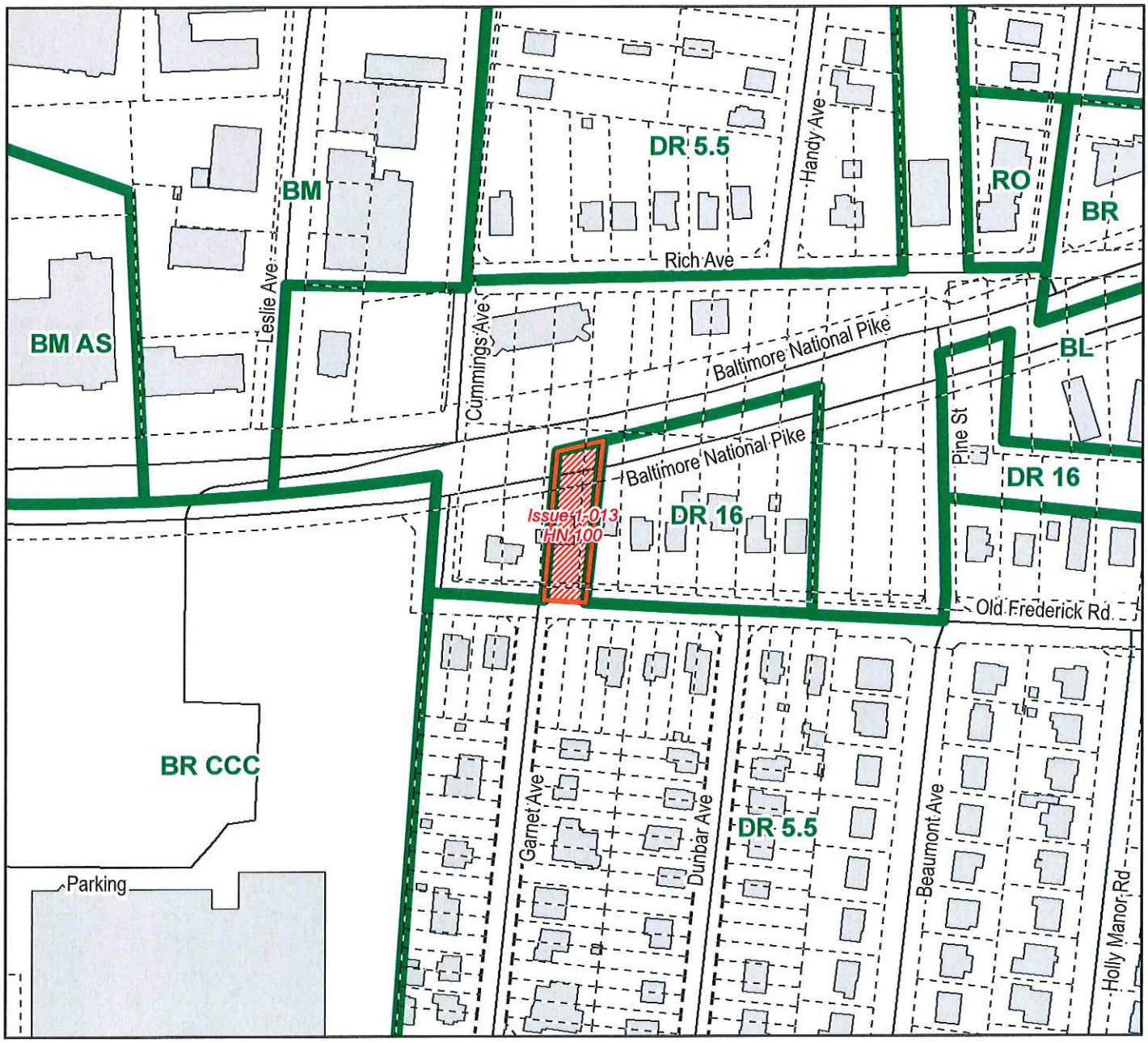

Iteration: COUNTY COUNCIL/1

Tracking#: CZMP16-00100

TCL
8/26/16

Legend

- Zoning Boundary
- Issue Boundary

Zone	District	Acreage
DR 5.5		0.26

Total Acreage: 0.26

Publication Date: July 28, 2016
Publication Agency: Department of Planning
Projection/Datum: Maryland State Plane,
FIPS 1900, NAD 1983/91 HARN, US Foot

200 0 200 Feet

1 inch = 200 feet

N W E S

CZMP 2016 - Issue Map
Issue Number: 1-014

Existing

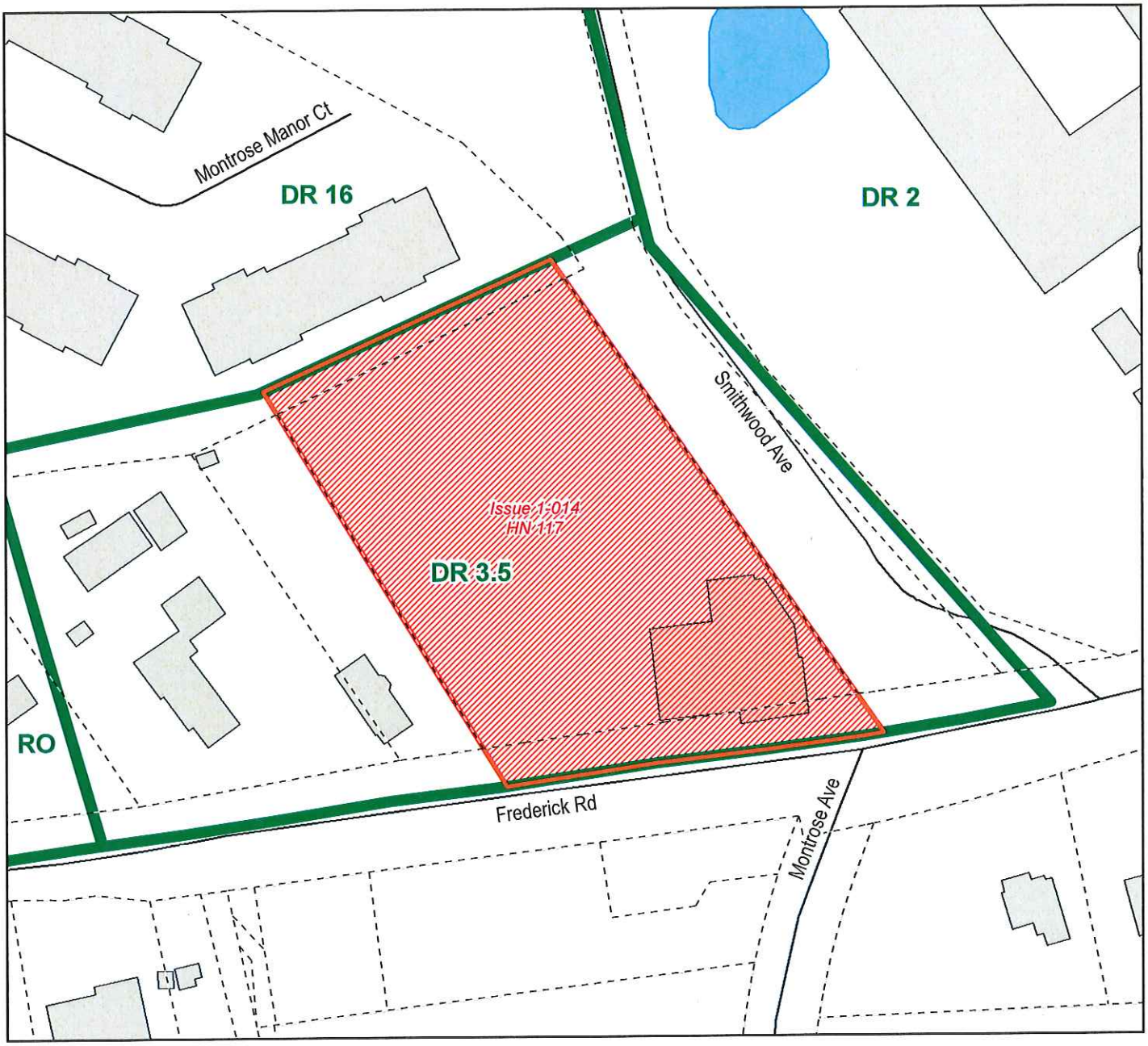

Iteration: COUNTY COUNCIL/2

Tracking#: CZMP16-00117

Legend

Zoning Boundary

Issue Boundary

Zone	District	Acreage
DR 3.5		1.63

Total Acreage: 1.63

8/24/16

Publication Date: August 12, 2016
Publication Agency: Department of Planning
Projection/Datum: Maryland State Plane,
FIPS 1900, NAD 1983/91 HARN, US Foot

100 0 100 Feet

1 inch = 100 feet

N W E S

CZMP 2016 - Issue Map
Issue Number: 1-015

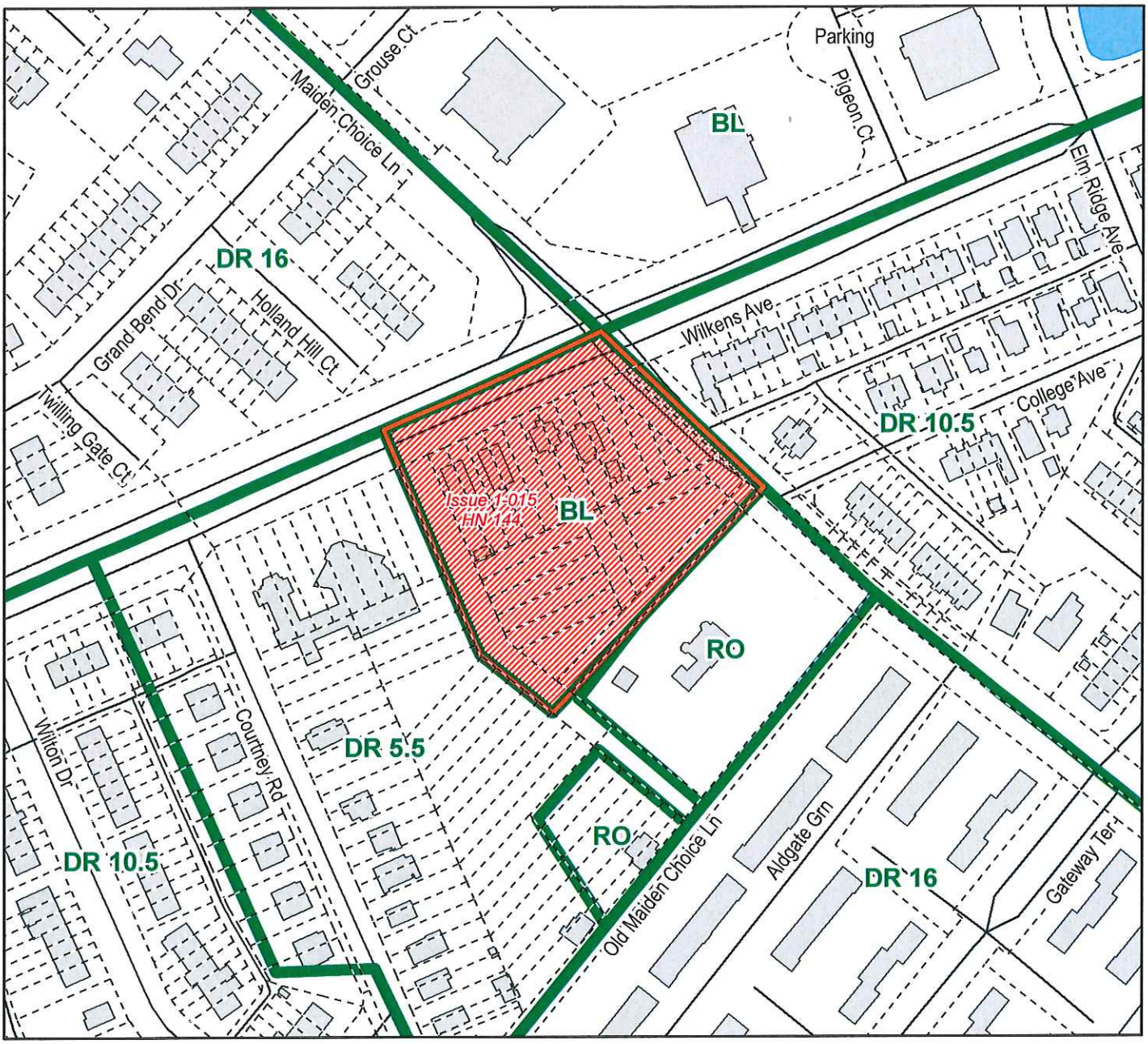

Iteration: COUNTY COUNCIL/1

Tracking#: CZMP16-00144

Tod
8/26/16

Legend

Zoning Boundary

Issue Boundary

Zone	District	Acreage
BL		3.00

Total Acreage: 3.00

Publication Date: July 28, 2016
Publication Agency: Department of Planning
Projection/Datum: Maryland State Plane,
FIPS 1900, NAD 1983/91 HARN, US Foot

200 0 200 Feet

1 inch = 200 feet

N W E S

CZMP 2016 - Issue Map
Issue Number: 1-016

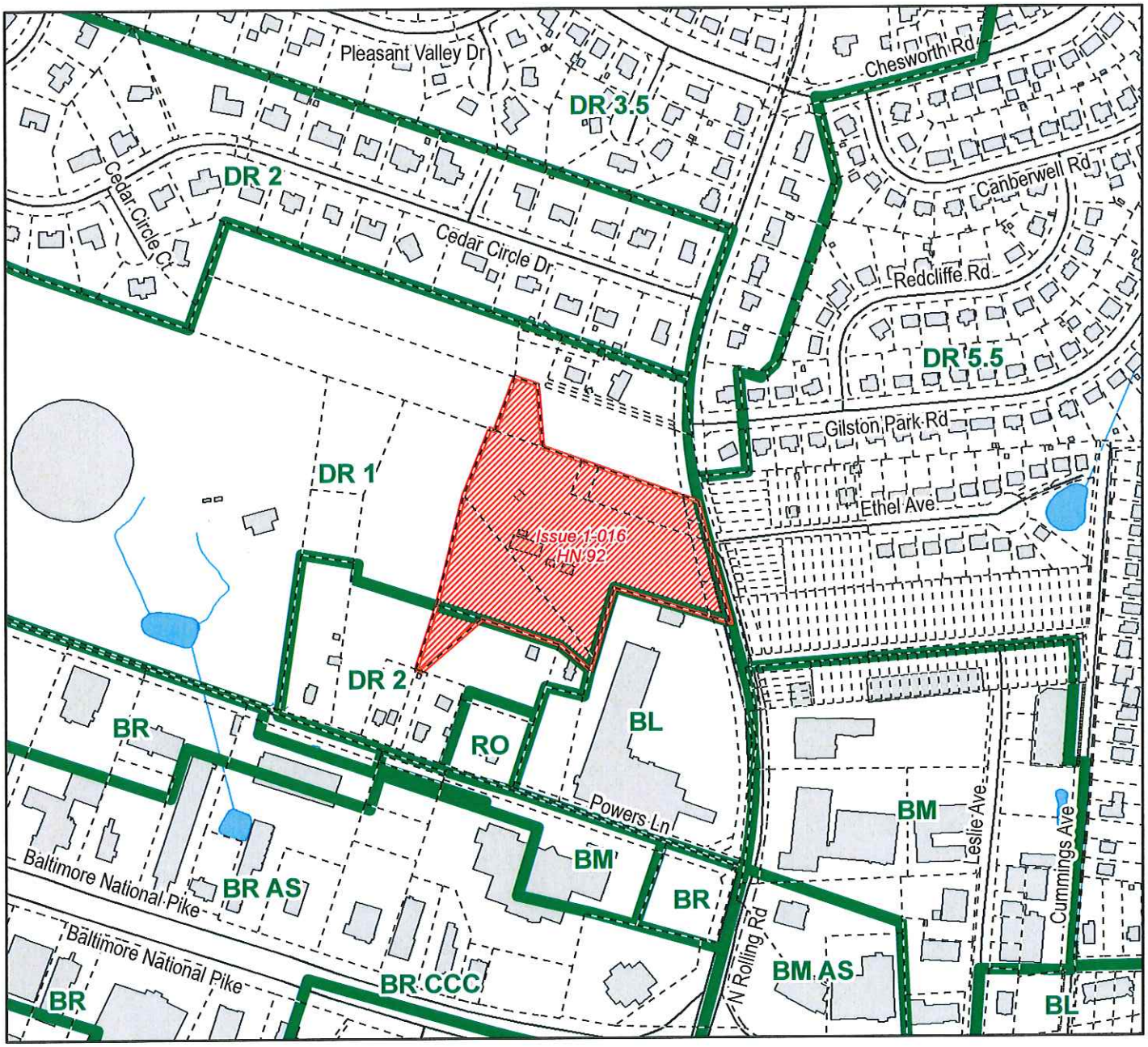

Iteration: COUNTY COUNCIL/1

Tracking#: CZMP16-00092

Zoe
8/26/16

Legend
Zoning Boundary
Issue Boundary

Zone	District	Acreage
DR 2		0.26
DR 1		6.45
BL		0.02

Total Acreage: 6.73

Publication Date: July 28, 2016
Publication Agency: Department of Planning
Projection/Datum: Maryland State Plane,
FIPS 1900, NAD 1983/91 HARN, US Foot

400 0 400 Feet

1 inch = 400 feet

N W E S

CZMP 2016 - Issue Map
Issue Number: 1-017

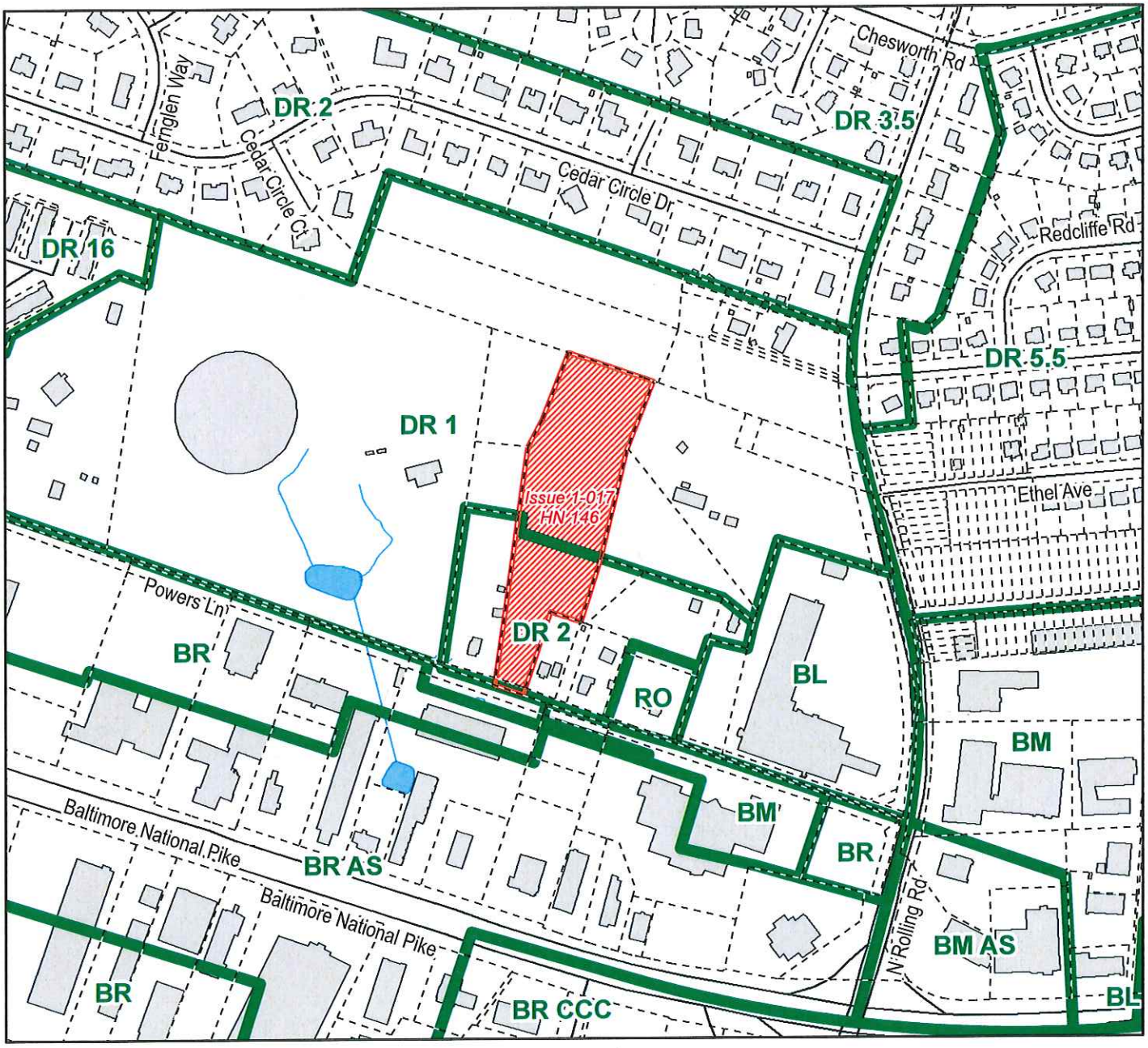

Iteration: COUNTY COUNCIL/1

Tracking#: CZMP16-00146

Legend

Zoning Boundary

Issue Boundary

Zone	District	Acreage
DR 2		1.35
DR 1		2.59

Total Acreage: 3.94

Publication Date: July 28, 2016
Publication Agency: Department of Planning
Projection/Datum: Maryland State Plane,
FIPS 1900, NAD 1983/91 HARN, US Foot

400 0 400 Feet

1 inch = 400 feet

CZMP 2016 - Issue Map
Issue Number: 1-018

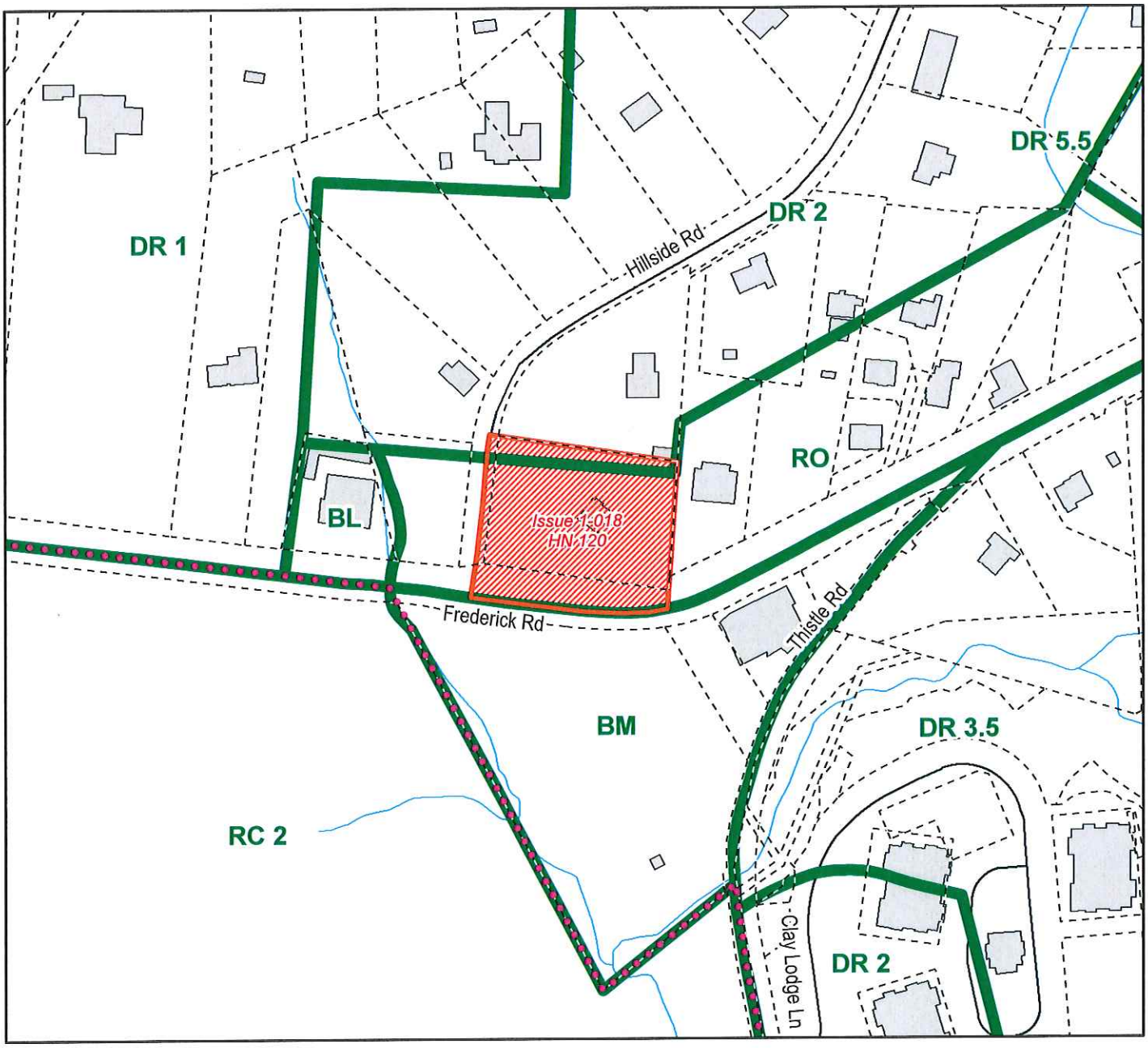

Iteration: COUNTY COUNCIL/1

Tracking#: CZMP16-00120

TCM
8/26/16

Legend

Zoning Boundary

Issue Boundary

Zone	District	Acreage
DR 2		0.13
RO		1.05

Total Acreage: 1.18

Publication Date: July 28, 2016
Publication Agency: Department of Planning
Projection/Datum: Maryland State Plane,
FIPS 1900, NAD 1983/91 HARN, US Foot

200 0 200 Feet

1 inch = 200 feet

N W E S

CZMP 2016 - Issue Map
Issue Number: 1-019

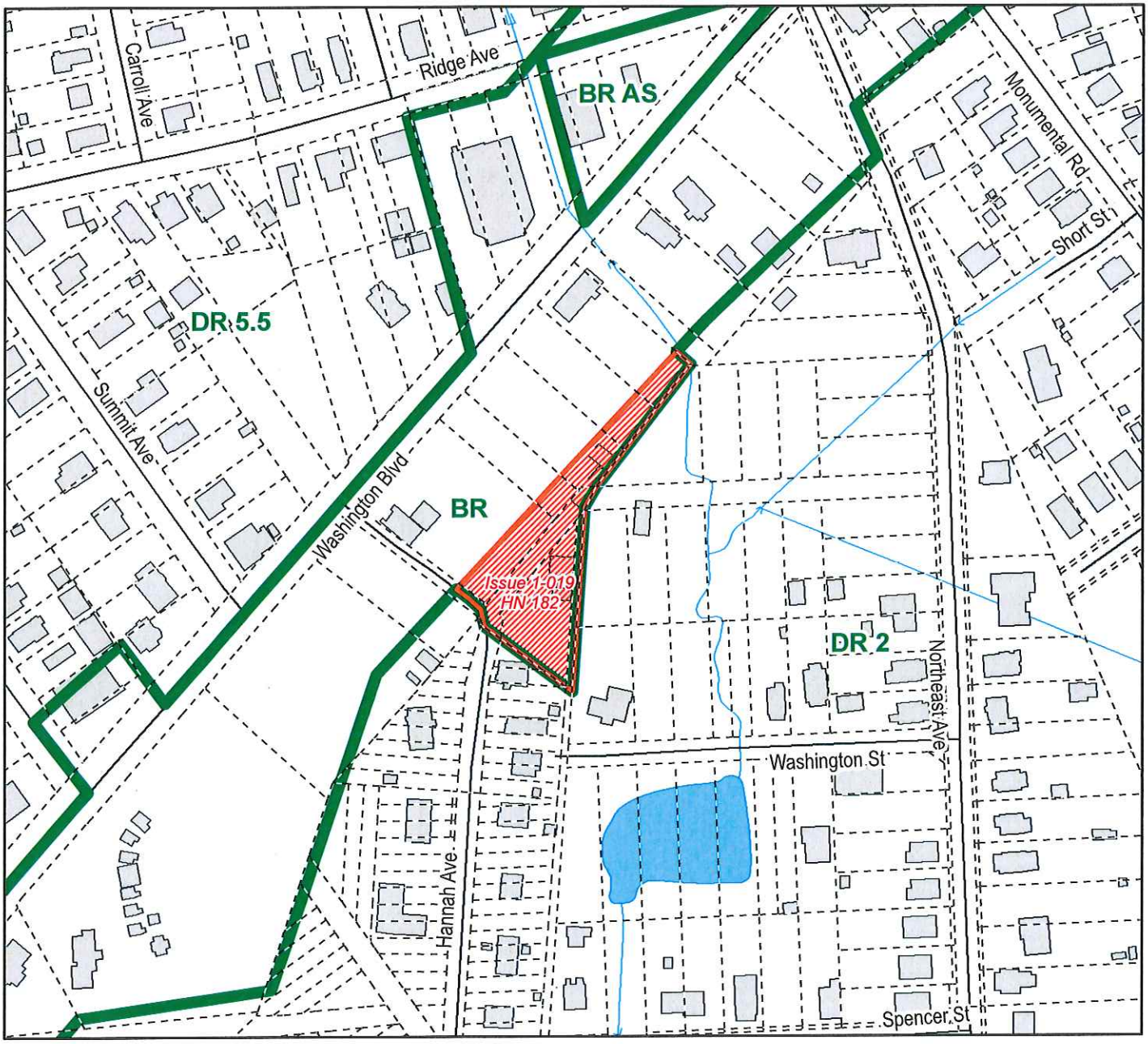

Iteration: COUNTY COUNCIL/1

Tracking#: CZMP16-00182

Legend

Zoning Boundary

Issue Boundary

Zone	District	Acreage
BR		0.75

Total Acreage: 0.75

Publication Date: July 28, 2016
Publication Agency: Department of Planning
Projection/Datum: Maryland State Plane,
FIPS 1900, NAD 1983/91 HARN, US Foot

200 0 200 Feet

1 inch = 200 feet

CZMP 2016 - Issue Map
Issue Number: 1-020

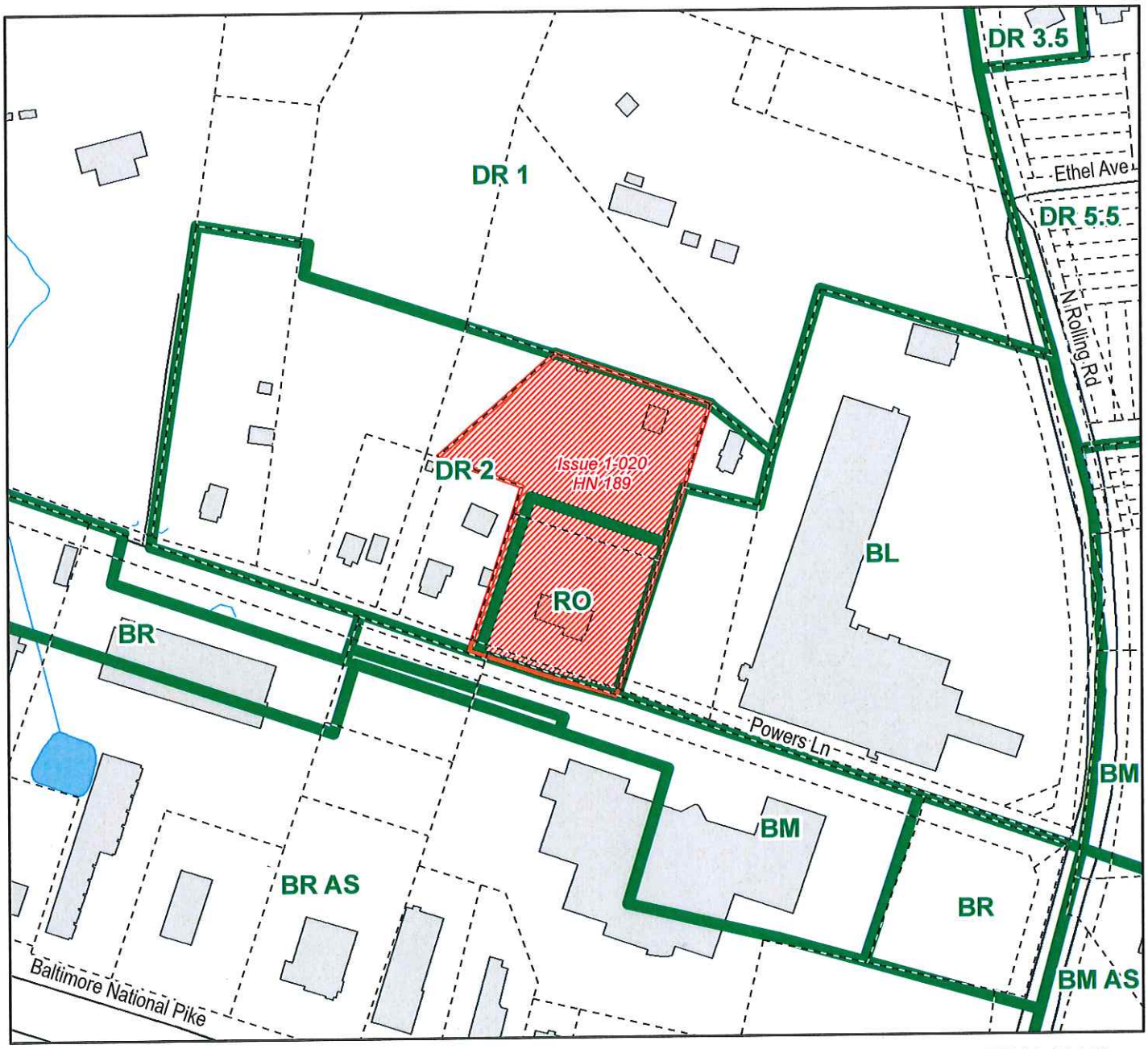

Iteration: COUNTY COUNCIL/1

Tracking#: CZMP16-00189

Legend
Zoning Boundary
Issue Boundary

Zone	District	Acreage
DR 2		1.18
RO		0.90

Total Acreage: 2.08

Publication Date: July 28, 2016
Publication Agency: Department of Planning
Projection/Datum: Maryland State Plane,
FIPS 1900, NAD 1983/91 HARN, US Foot

200 0 200 Feet

1 inch = 200 feet

CZMP 2016 - Issue Map
Issue Number: 1-021

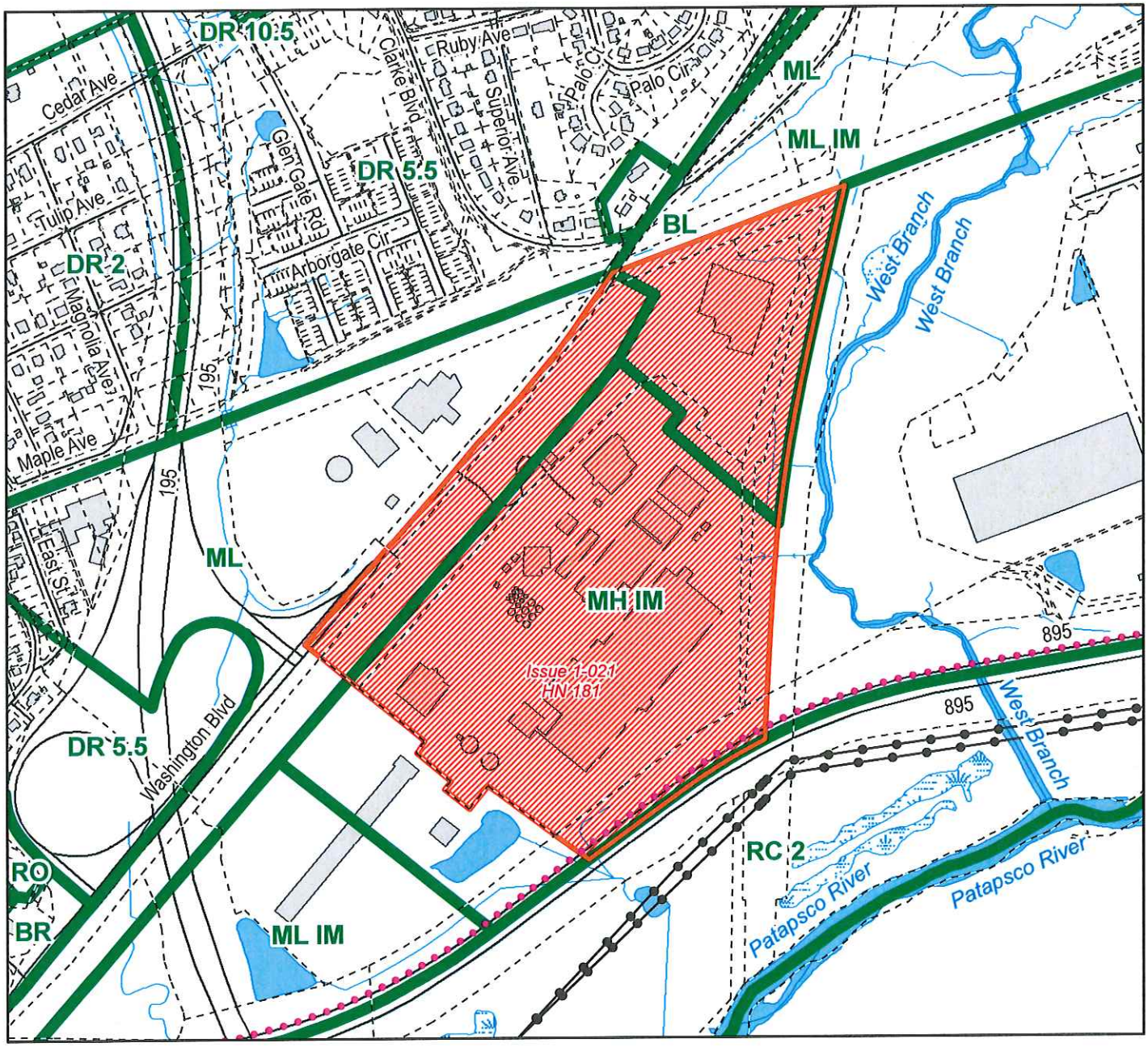

Iteration: COUNTY COUNCIL/1

Tracking#: CZMP16-00181

Zoe
8/26/16

Legend
Zoning Boundary
Issue Boundary

Zone	District	Acreage
MH	IM	42.31
ML		9.08
ML	IM	13.84

Total Acreage: 65.23

Publication Date: July 28, 2016
Publication Agency: Department of Planning
Projection/Datum: Maryland State Plane,
FIPS 1900, NAD 1983/91 HARN, US Foot

600 0 600 Feet

1 inch = 600 feet

N W E S

CZMP 2016 - Issue Map
Issue Number: 1-022

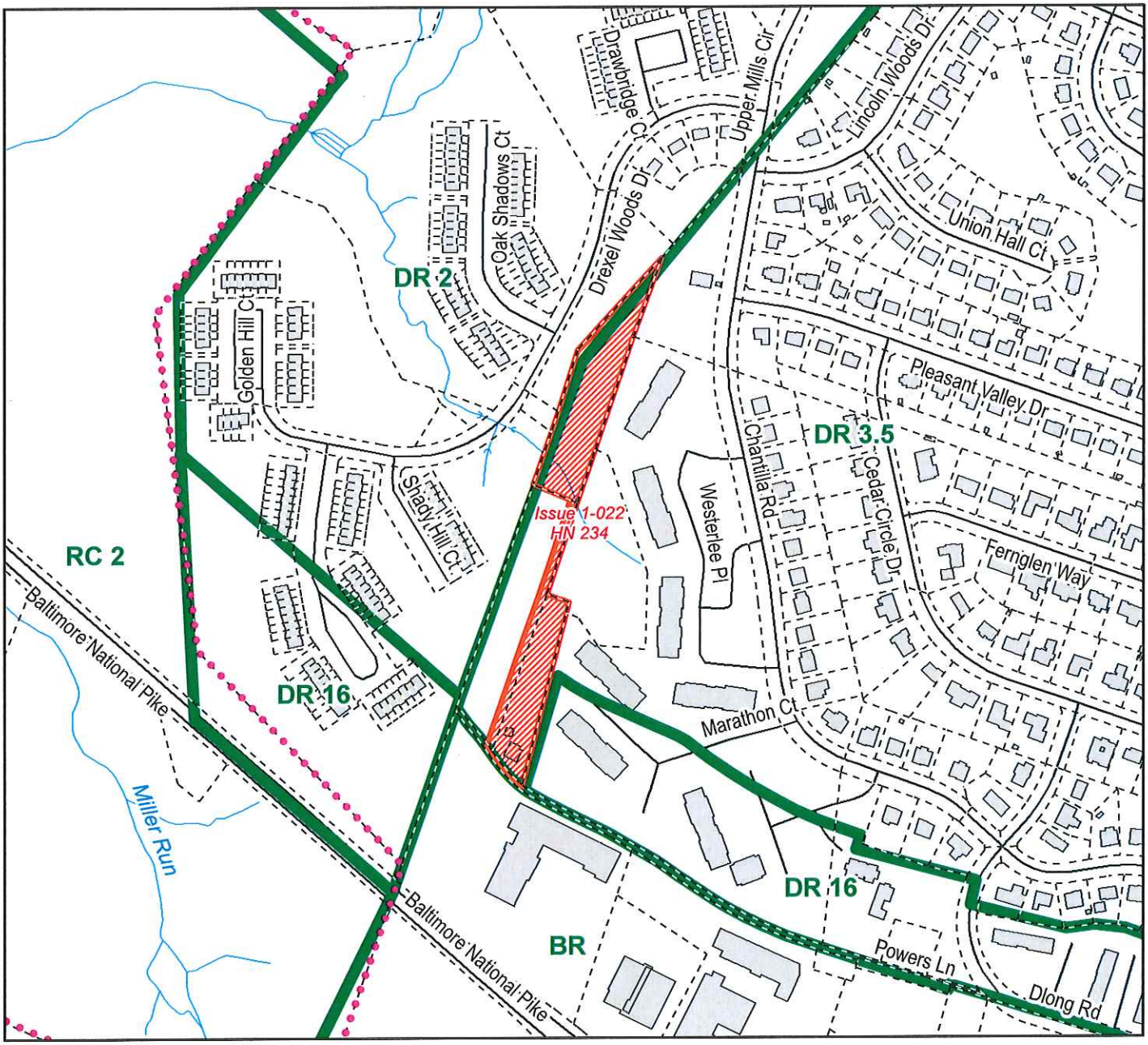

Iteration: COUNTY COUNCIL/1

Tracking#: CZMP16-00234

Toa
8/26/16

Legend

Zoning Boundary

Issue Boundary

Zone	District	Acreage
DR 2		0.26
DR 3.5		2.37

Total Acreage: 2.63

Publication Date: July 28, 2016
Publication Agency: Department of Planning
Projection/Datum: Maryland State Plane,
FIPS 1900, NAD 1983/91 HARN, US Foot

400 0 400 Feet

1 inch = 400 feet

N W E S

CZMP 2016 - Issue Map
Issue Number: 1-023

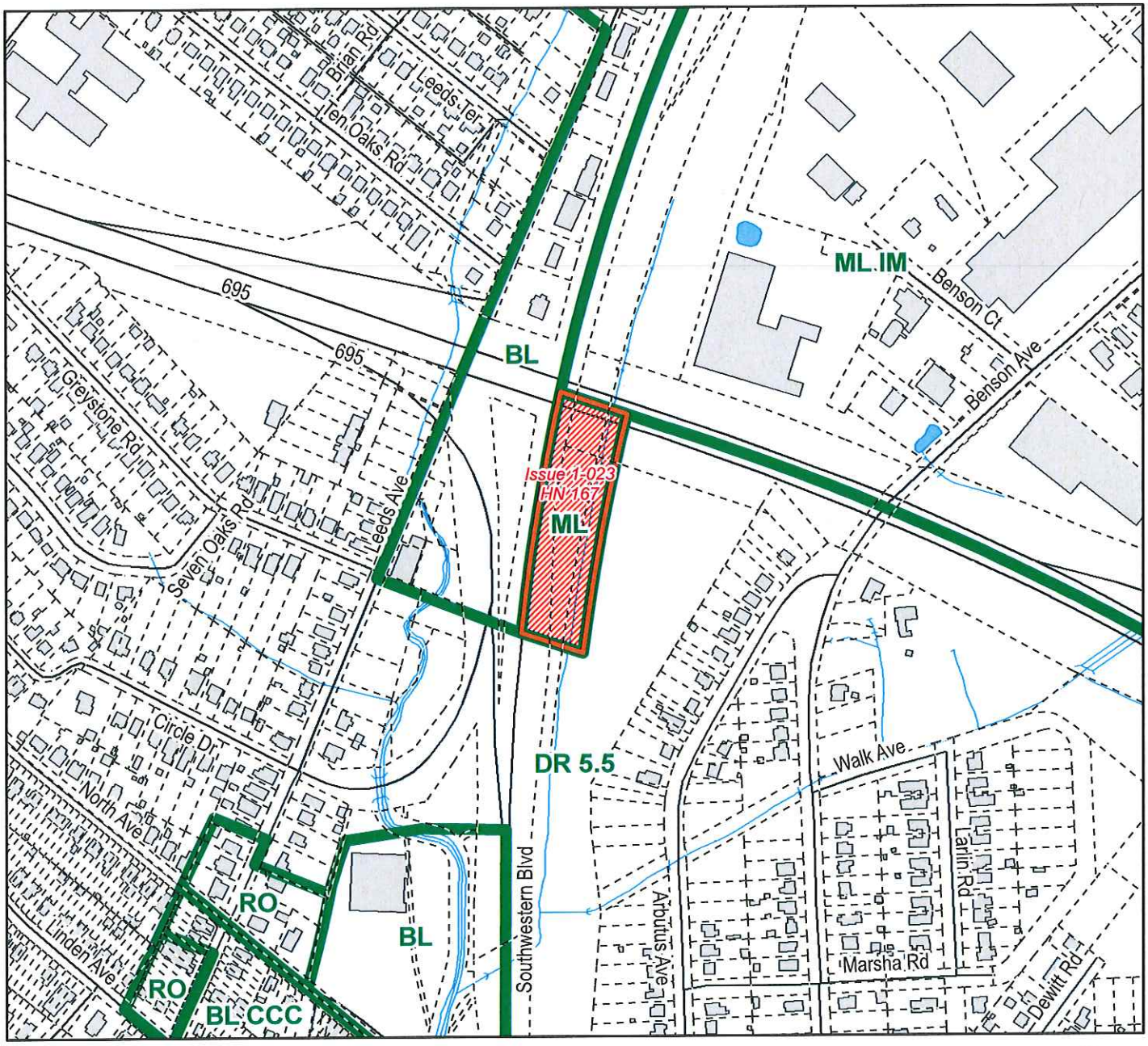

Iteration: COUNTY COUNCIL/1

Tracking#: CZMP16-00167

TEA
8/26/16

Legend
Zoning Boundary
Issue Boundary

Zone	District	Acreage
ML		2.47

Total Acreage: 2.47

Publication Date: July 28, 2016
Publication Agency: Department of Planning
Projection/Datum: Maryland State Plane,
FIPS 1900, NAD 1983/91 HARN, US Foot

400 0 400 Feet

1 inch = 400 feet

N W E S

CZMP 2016 - Issue Map
Issue Number: 1-024

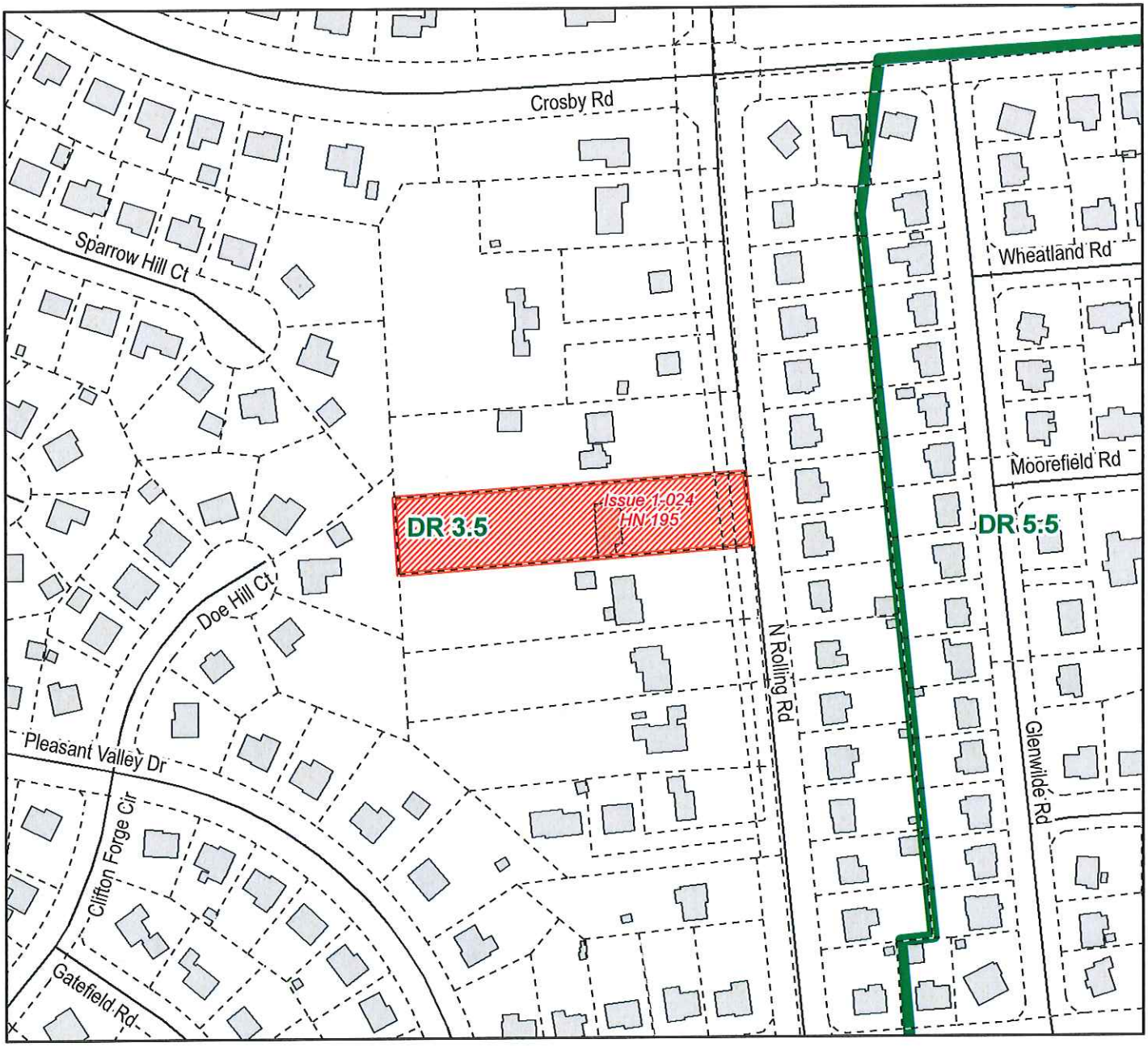

Iteration: COUNTY COUNCIL/1

Tracking#: CZMP16-00195

TSU
8/26/16

Legend

- Zoning Boundary
- Issue Boundary

Zone	District	Acreage
DR 3.5		1.00

Total Acreage: 1.00

Publication Date: July 28, 2016
Publication Agency: Department of Planning
Projection/Datum: Maryland State Plane,
FIPS 1900, NAD 1983/91 HARN, US Foot

200 0 200 Feet

1 inch = 200 feet

N W E S

CZMP 2016 - Issue Map
Issue Number: 1-025

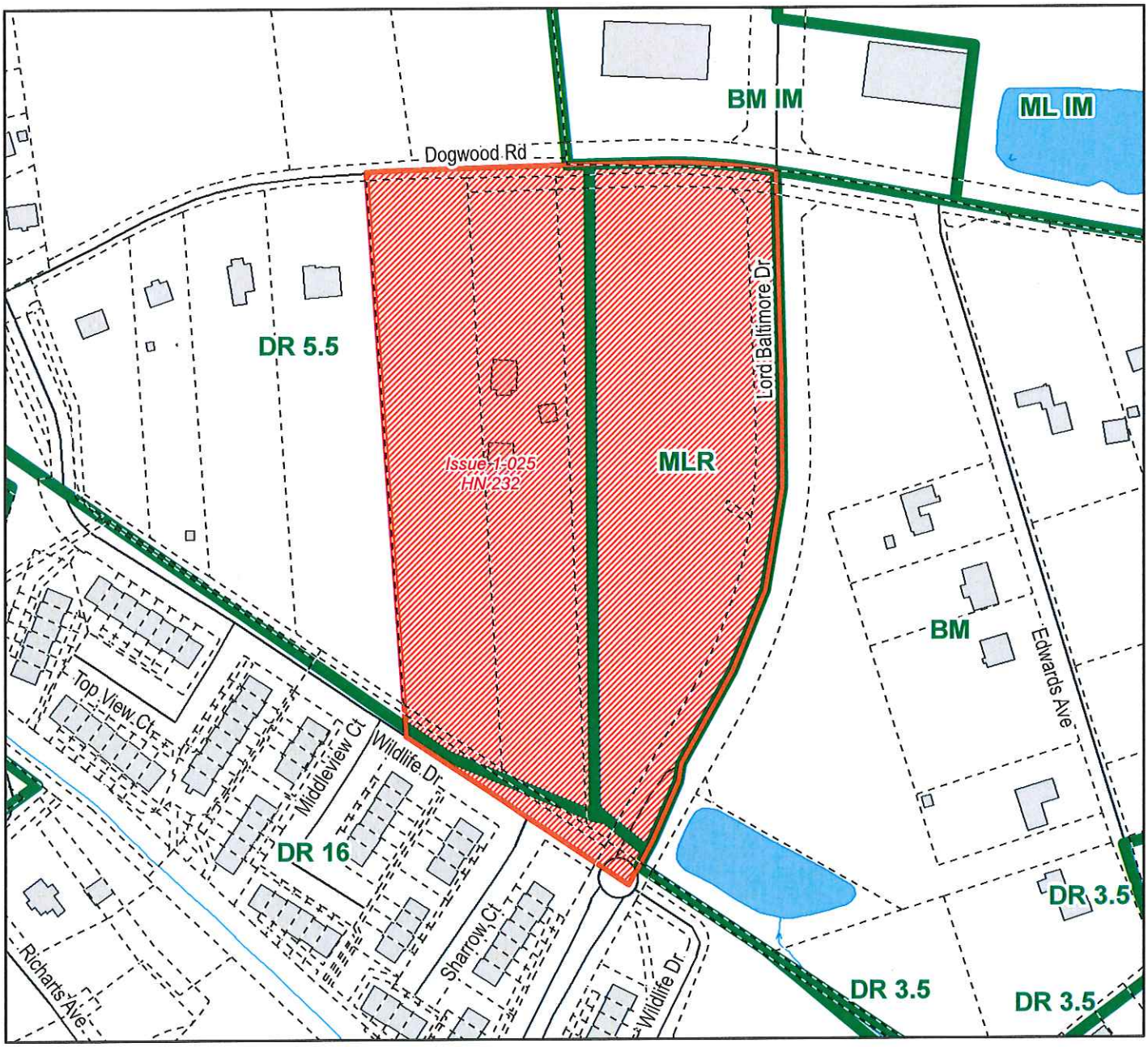

Iteration: COUNTY COUNCIL/1

Tracking#: CZMP16-00232

Tch
8/26/16

Legend
Zoning Boundary
Issue Boundary

Zone	District	Acreage
MLR		4.08
DR 16		0.24
DR 5.5		4.72

Total Acreage: 9.04

Publication Date: July 28, 2016
Publication Agency: Department of Planning
Projection/Datum: Maryland State Plane,
FIPS 1900, NAD 1983/91 HARN, US Foot

200 0 200 Feet
1 inch = 200 feet

CZMP 2016 - Issue Map
Issue Number: 1-026

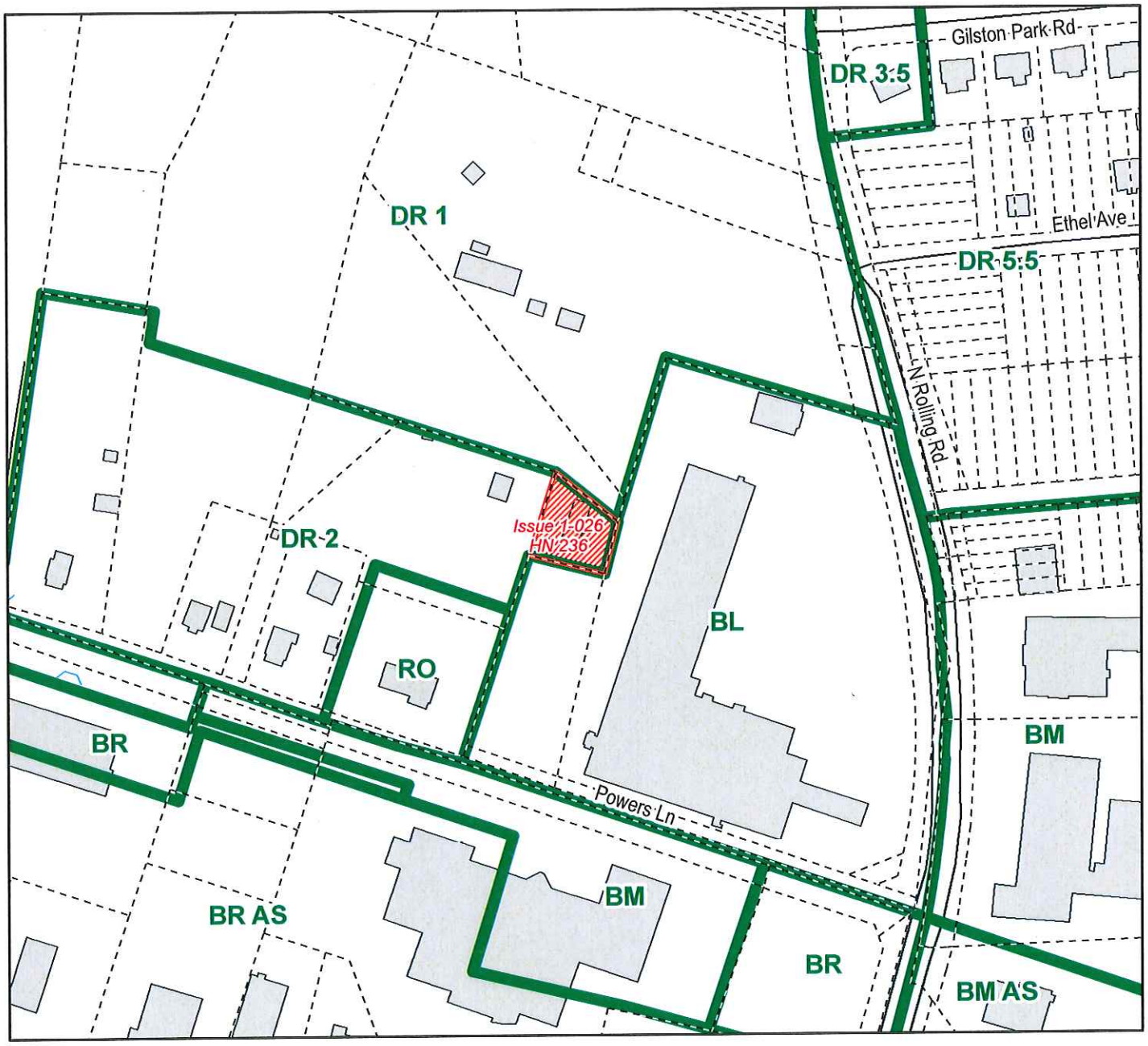

Iteration: COUNTY COUNCIL/1

Tracking#: CZMP16-00236

8/26/16

Legend
Zoning Boundary
Issue Boundary

Zone	District	Acreage
DR 2		0.20

Total Acreage: 0.20

Publication Date: July 28, 2016
Publication Agency: Department of Planning
Projection/Datum: Maryland State Plane,
FIPS 1900, NAD 1983/91 HARN, US Foot

200 0 200 Feet

1 inch = 200 feet

CZMP 2016 - Issue Map
Issue Number: 1-027

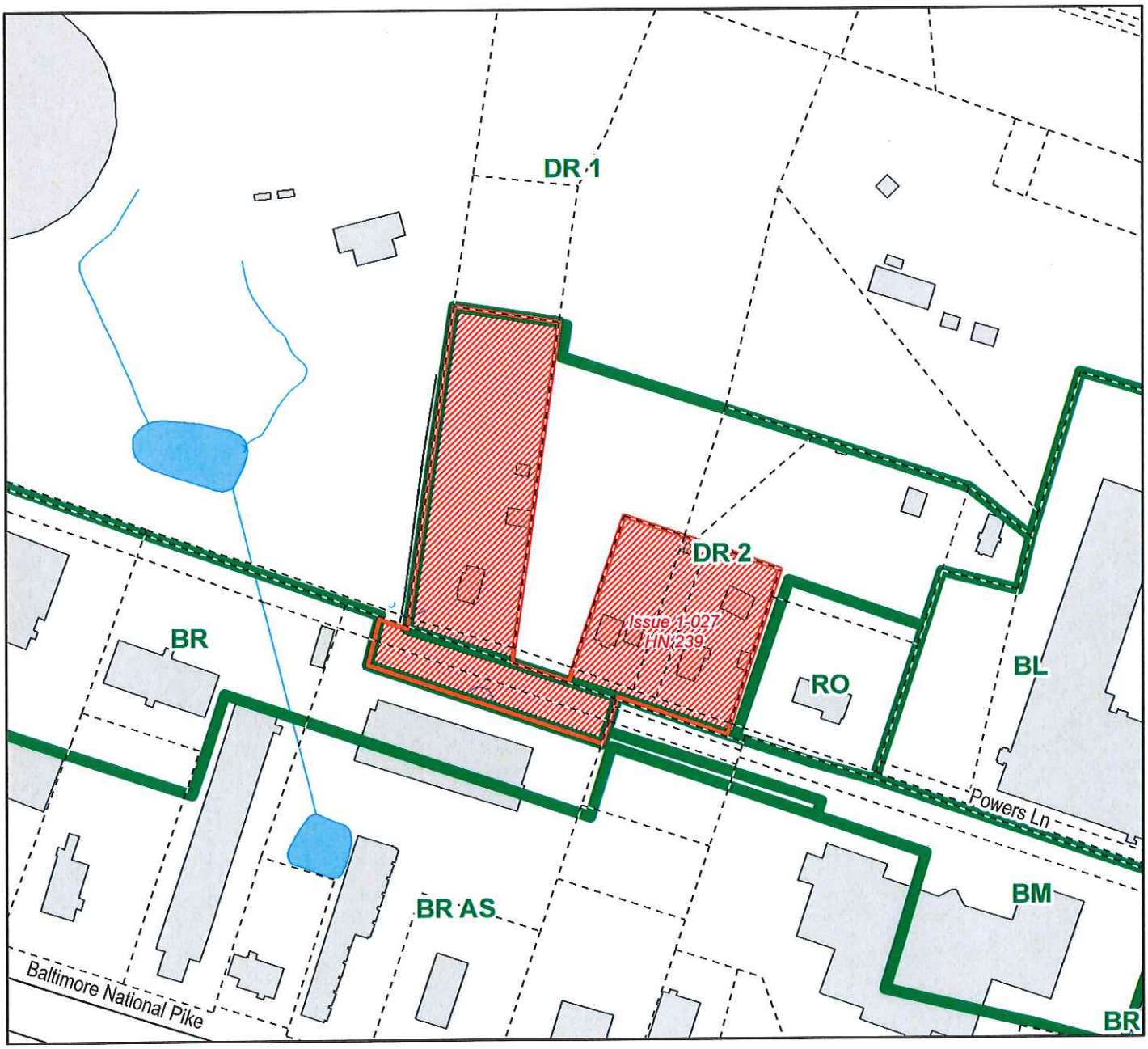

Iteration: COUNTY COUNCIL/1

Tracking#: CZMP16-00239

TOBL
8/26/16

Legend
- Zoning Boundary
- Issue Boundary

Zone	District	Acreage
DR 2		2.46
DR 1		0.45

Total Acreage: 2.91

Publication Date: July 28, 2016
Publication Agency: Department of Planning
Projection/Datum: Maryland State Plane,
FIPS 1900, NAD 1983/91 HARN, US Foot

200 0 200 Feet

1 inch = 200 feet

N W E S

CZMP 2016 - Issue Map
Issue Number: 1-028

Iteration: COUNTY COUNCIL/1

Tracking#: CZMP16-00258

Legend
- Zoning Boundary
- Issue Boundary

Zoa
8/26/16

Zone	District	Acreage
DR 1		1.17

Total Acreage: 1.17

Publication Date: July 29, 2016
Publication Agency: Department of Planning
Projection/Datum: Maryland State Plane,
FIPS 1900, NAD 1983/91 HARN, US Foot

100 0 100 Feet

1 inch = 100 feet

N W E S

CZMP 2016 - Issue Map
Issue Number: 1-029

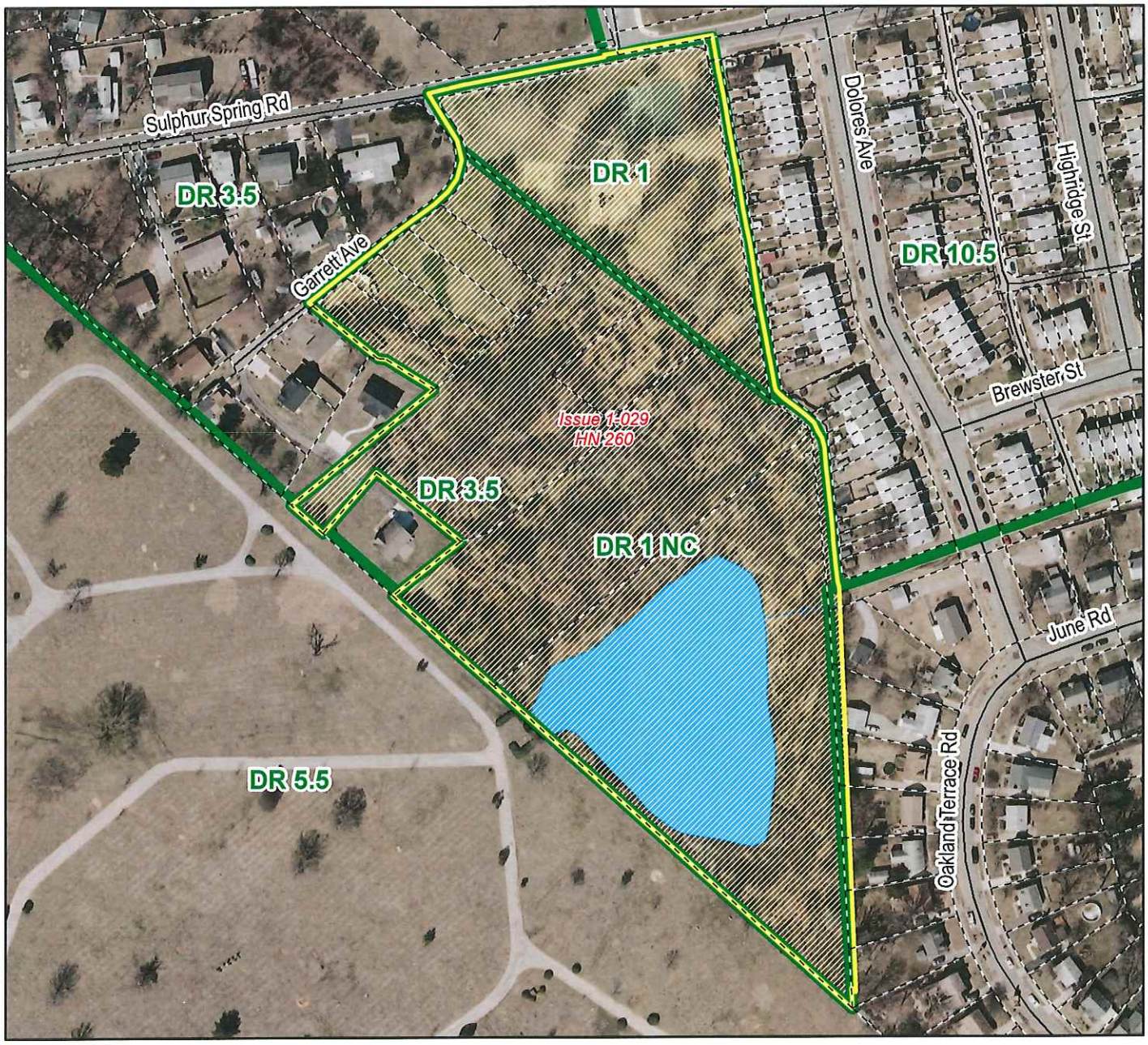

Iteration: COUNTY COUNCIL/1

Tracking#: CZMP16-00260

Zone	District	Acreage
DR 1	NC	8.81
DR 1		2.25
DR 10.5		0.01
DR 5.5		0.12

Total Acreage: 11.19

Tea
8/26/16

Legend

Zoning Boundary

Issue Boundary

Publication Date: July 29, 2016
Publication Agency: Department of Planning
Projection/Datum: Maryland State Plane,
FIPS 1900, NAD 1983/91 HARN, US Foot

200 0 200 Feet

1 inch = 200 feet

N W E S

CZMP 2016 - Issue Map
Issue Number: 1-030

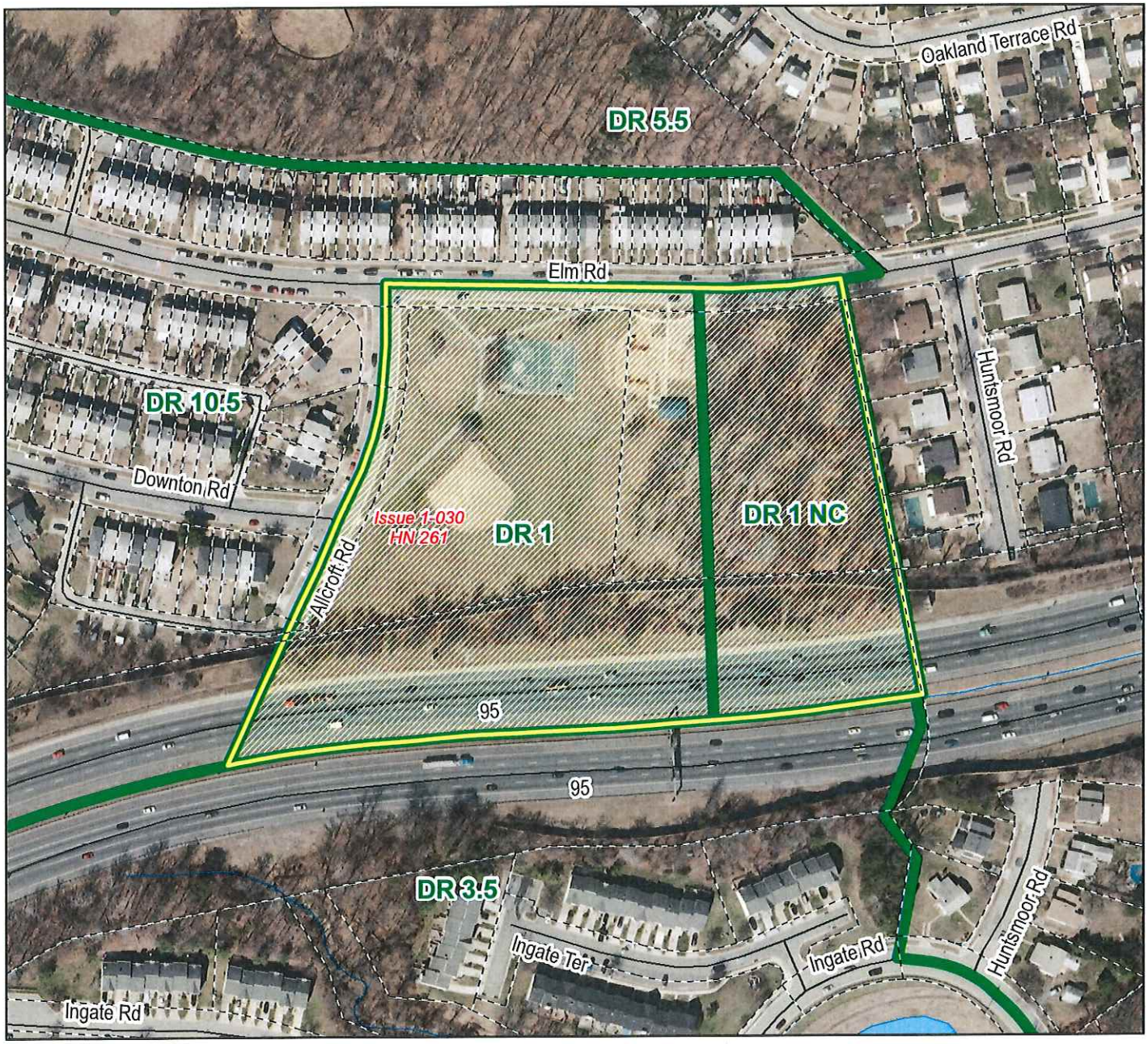

Iteration: COUNTY COUNCIL/3

Tracking#: CZMP16-00261

TOL
8/26/16

Legend

Zoning Boundary

Issue Boundary

Zone	District	Acreage
DR 1	NC	2.86
DR 1		6.40

Total Acreage: 9.26

Publication Date: July 29, 2016
Publication Agency: Department of Planning
Projection/Datum: Maryland State Plane,
FIPS 1900, NAD 1983/91 HARN, US Foot

200 0 200 Feet

1 inch = 200 feet

N W E S

CZMP 2016 - Issue Map
Issue Number: 1-031

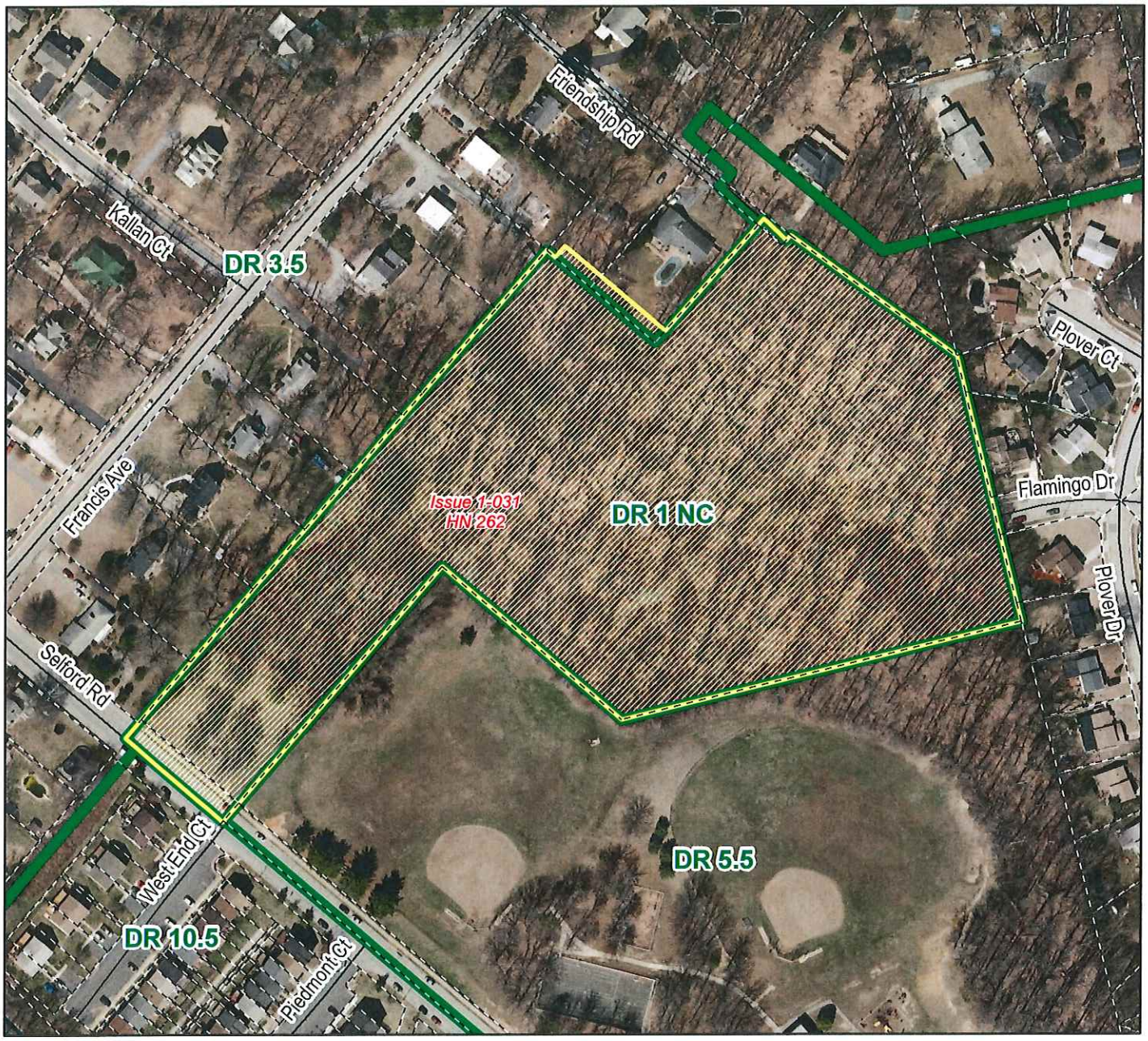

Iteration: COUNTY COUNCIL/1

Tracking#: CZMP16-00262

Legend

Zoning Boundary

Issue Boundary

Zone	District	Acreage
DR 1	NC	9.68
DR 3.5		0.08

Total Acreage: 9.76

Publication Date: July 29, 2016
Publication Agency: Department of Planning
Projection/Datum: Maryland State Plane,
FIPS 1900, NAD 1983/91 HARN, US Foot

200 0 200 Feet

1 inch = 200 feet

N W E S

CZMP 2016 - Issue Map
Issue Number: 1-032

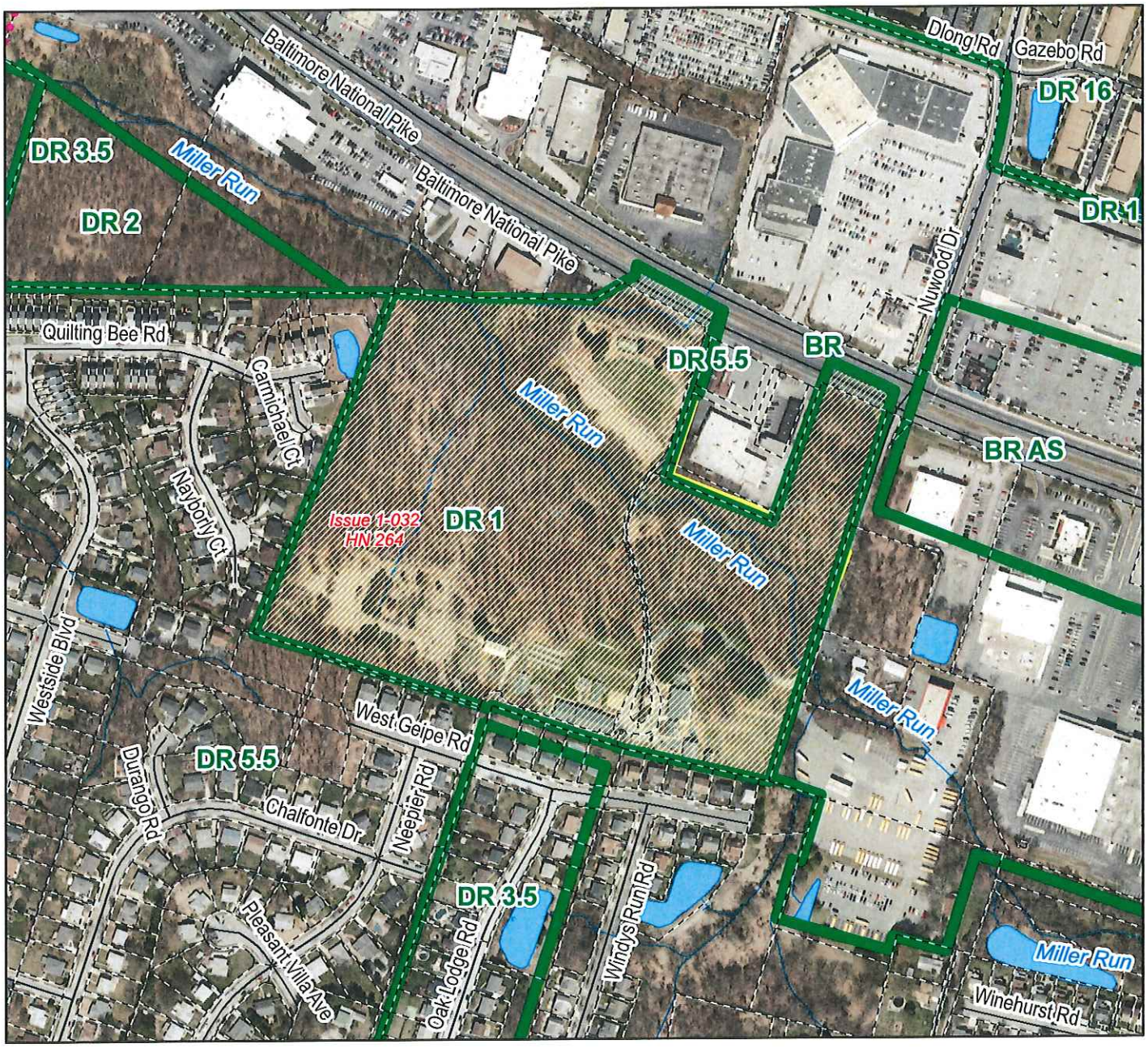

Iteration: COUNTY COUNCIL/1

Tracking#: CZMP16-00264

Legend

Zoning Boundary

Issue Boundary

Zone	District	Acreage
DR 1		30.11
BR		0.32

Total Acreage: 30.43

Publication Date: July 29, 2016
Publication Agency: Department of Planning
Projection/Datum: Maryland State Plane,
FIPS 1900, NAD 1983/91 HARN, US Foot

400 0 400 Feet

1 inch = 400 feet

CZMP 2016 - Issue Map
Issue Number: 1-033

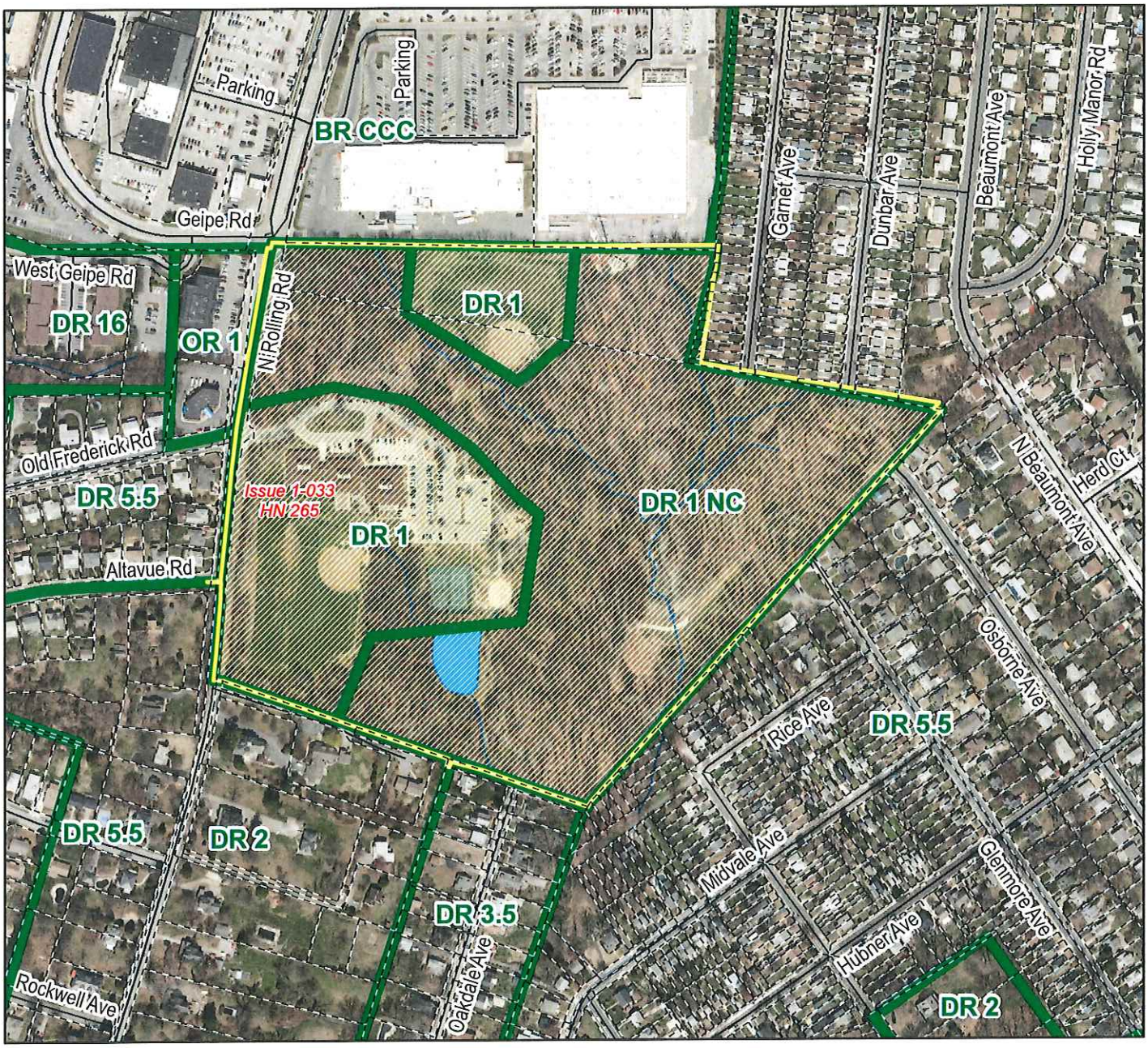

Iteration: COUNTY COUNCIL/1

Tracking#: CZMP16-00265

Zone	District	Acreage
OR 1		0.07
DR 1	NC	27.04
DR 1		13.79
BR	CCC	0.08
DR 3.5		0.01
DR 5.5		0.28

Total Acreage: 41.27

Legend
Zoning Boundary
Issue Boundary

8/26/16

Publication Date: July 29, 2016
Publication Agency: Department of Planning
Projection/Datum: Maryland State Plane,
FIPS 1900, NAD 1983/91 HARN, US Foot

400 0 400 Feet

1 inch = 400 feet

N W E S

CZMP 2016 - Issue Map
Issue Number: 1-034

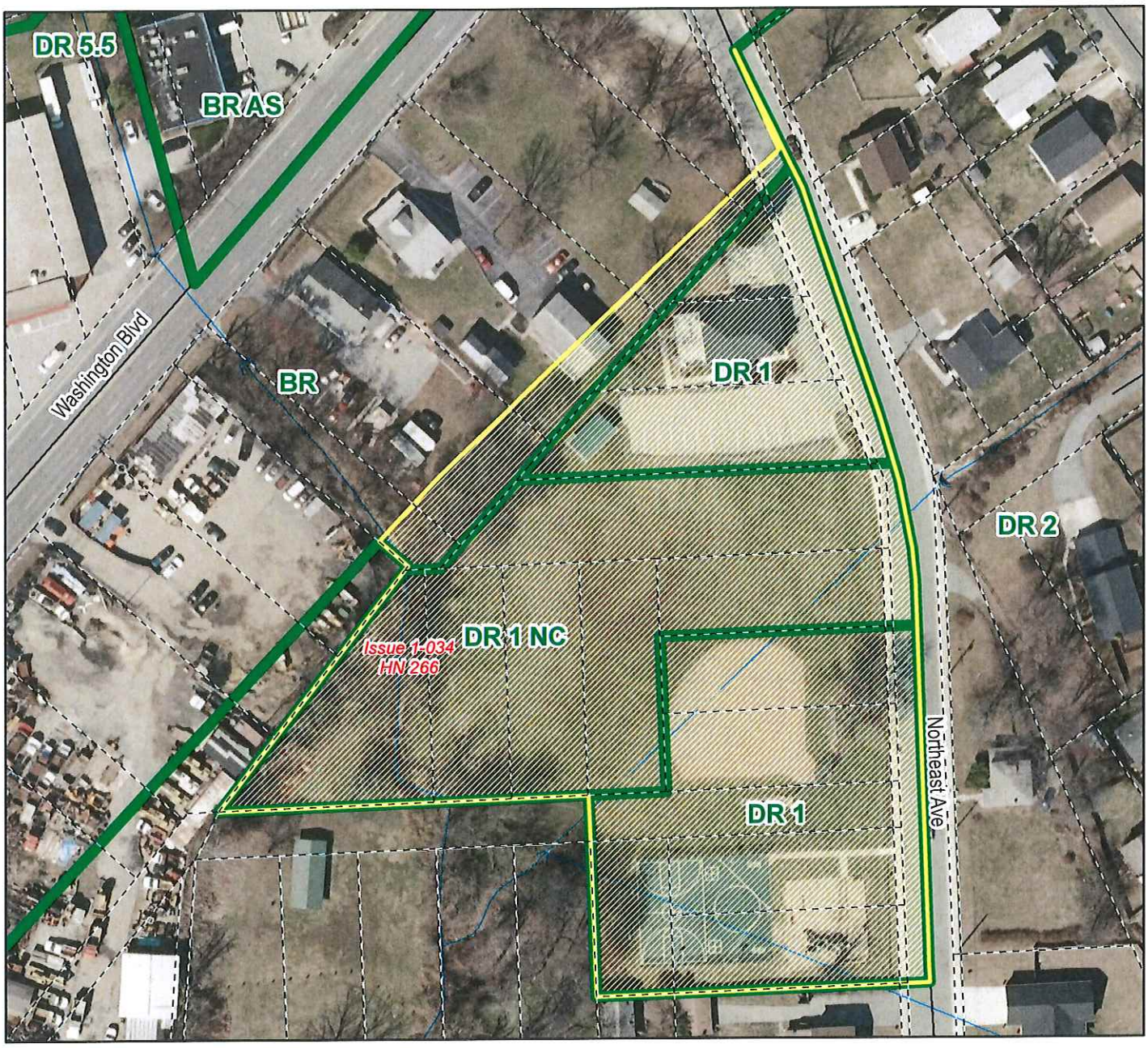

Iteration: COUNTY COUNCIL/1

Tracking#: CZMP16-00266

Legend

Zoning Boundary

Issue Boundary

Zone	District	Acreage
DR 1	NC	1.31
DR 1		1.57
BR		0.23

Total Acreage: 3.11

Tod
8/26/16

Publication Date: July 29, 2016
Publication Agency: Department of Planning
Projection/Datum: Maryland State Plane,
FIPS 1900, NAD 1983/91 HARN, US Foot

100 0 100 Feet

1 inch = 100 feet

N W E S

CZMP 2016 - Issue Map
Issue Number: 1-035

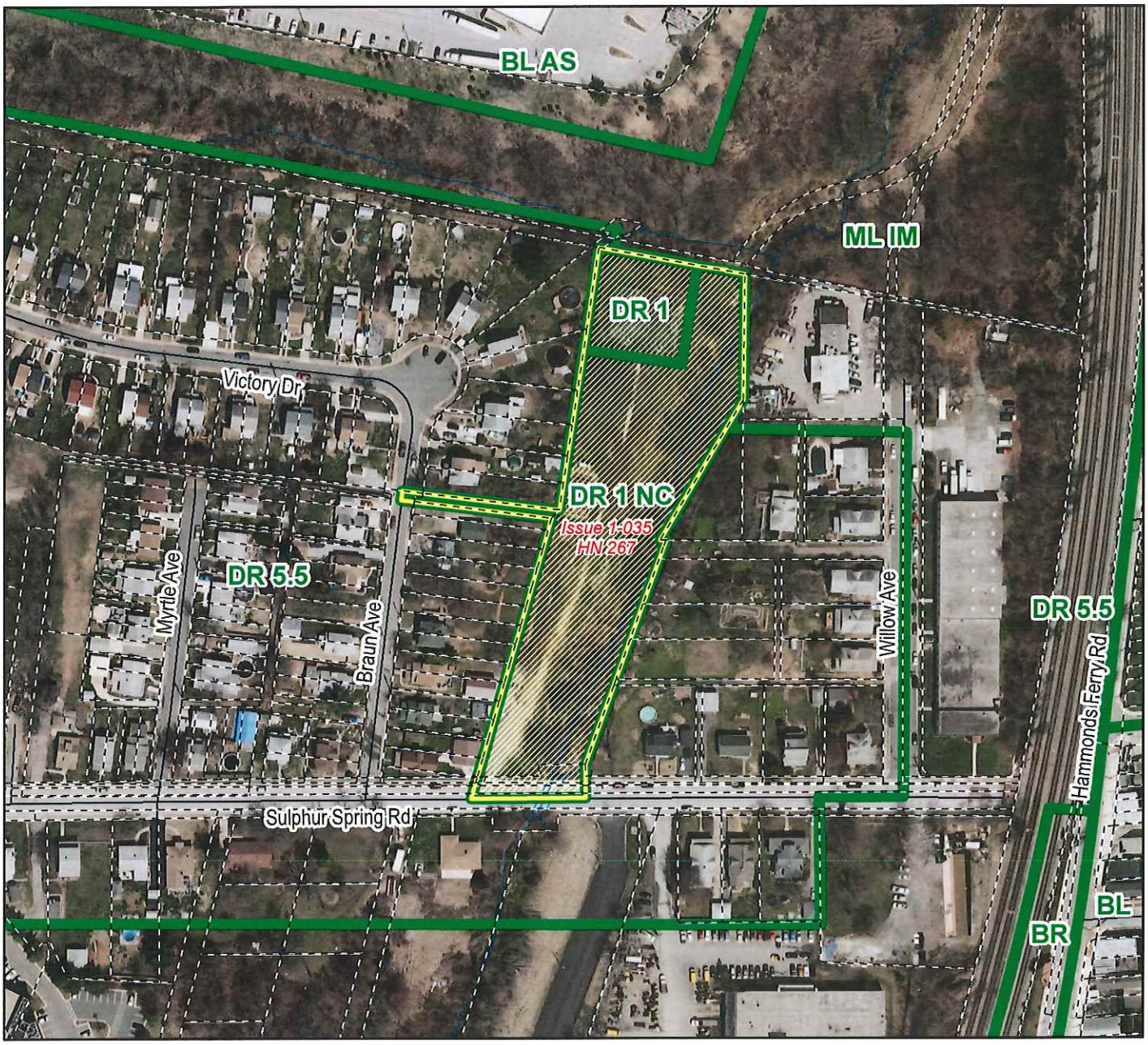

Iteration: COUNTY COUNCIL/1

Tracking#: CZMP16-00267

TEA
8/26/16

Legend

Zoning Boundary

Issue Boundary

Zone	District	Acreage
DR 1	NC	2.33
DR 1		0.38

Total Acreage: 2.71

Publication Date: July 29, 2016
Publication Agency: Department of Planning
Projection/Datum: Maryland State Plane,
FIPS 1900, NAD 1983/91 HARN, US Foot

200 0 200 Feet

1 inch = 200 feet

N W E S

CZMP 2016 - Issue Map
Issue Number: 1-036

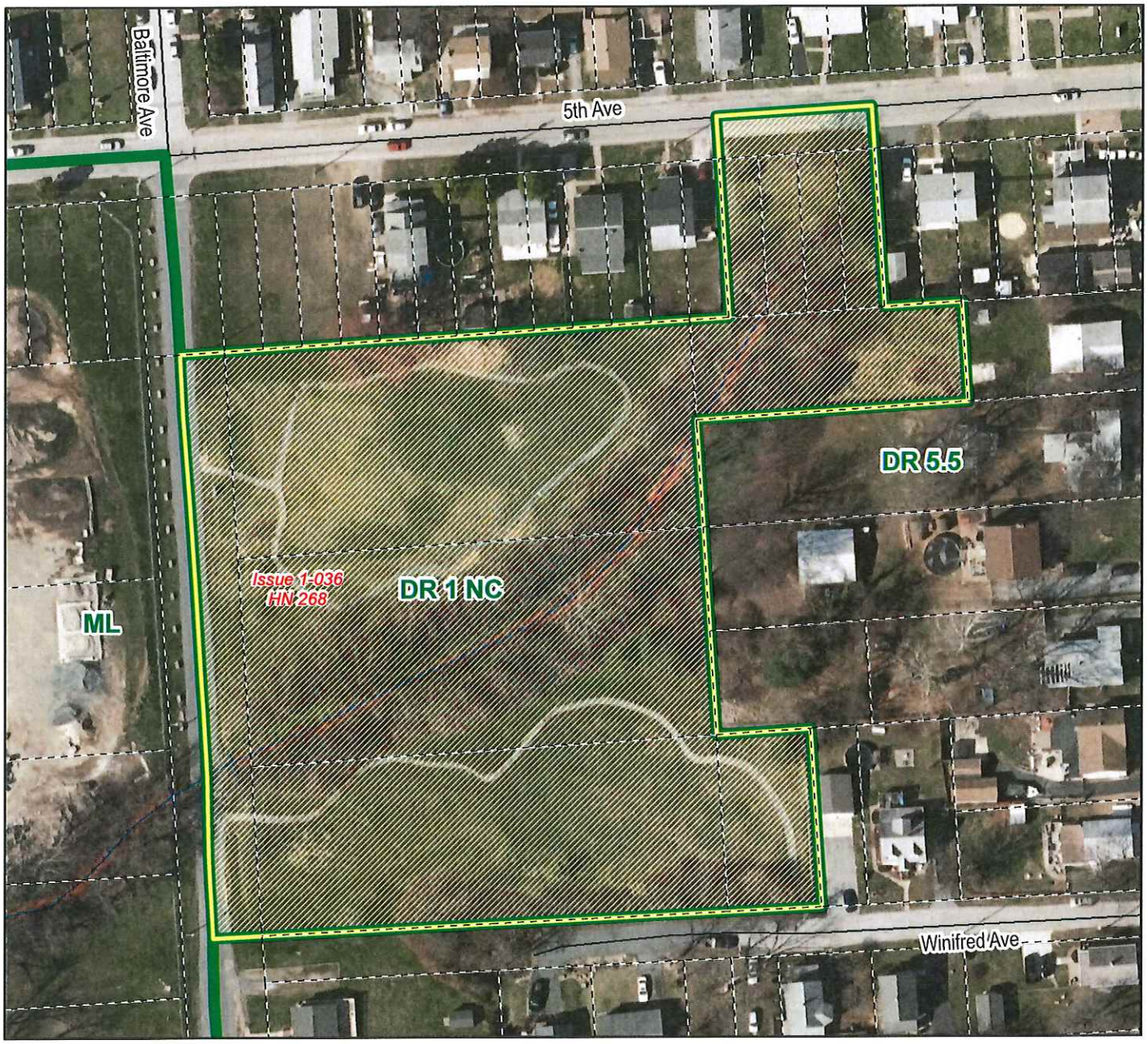

Iteration: COUNTY COUNCIL/1

Tracking#: CZMP16-00268

TOA
8/26/16

Legend

Zoning Boundary

Issue Boundary

Zone	District	Acreage
DR 1	NC	3.58

Total Acreage: 3.58

Publication Date: July 29, 2016
Publication Agency: Department of Planning
Projection/Datum: Maryland State Plane,
FIPS 1900, NAD 1983/91 HARN, US Foot

100 0 100 Feet

1 inch = 100 feet

N W E S

CZMP 2016 - Issue Map
Issue Number: 1-037

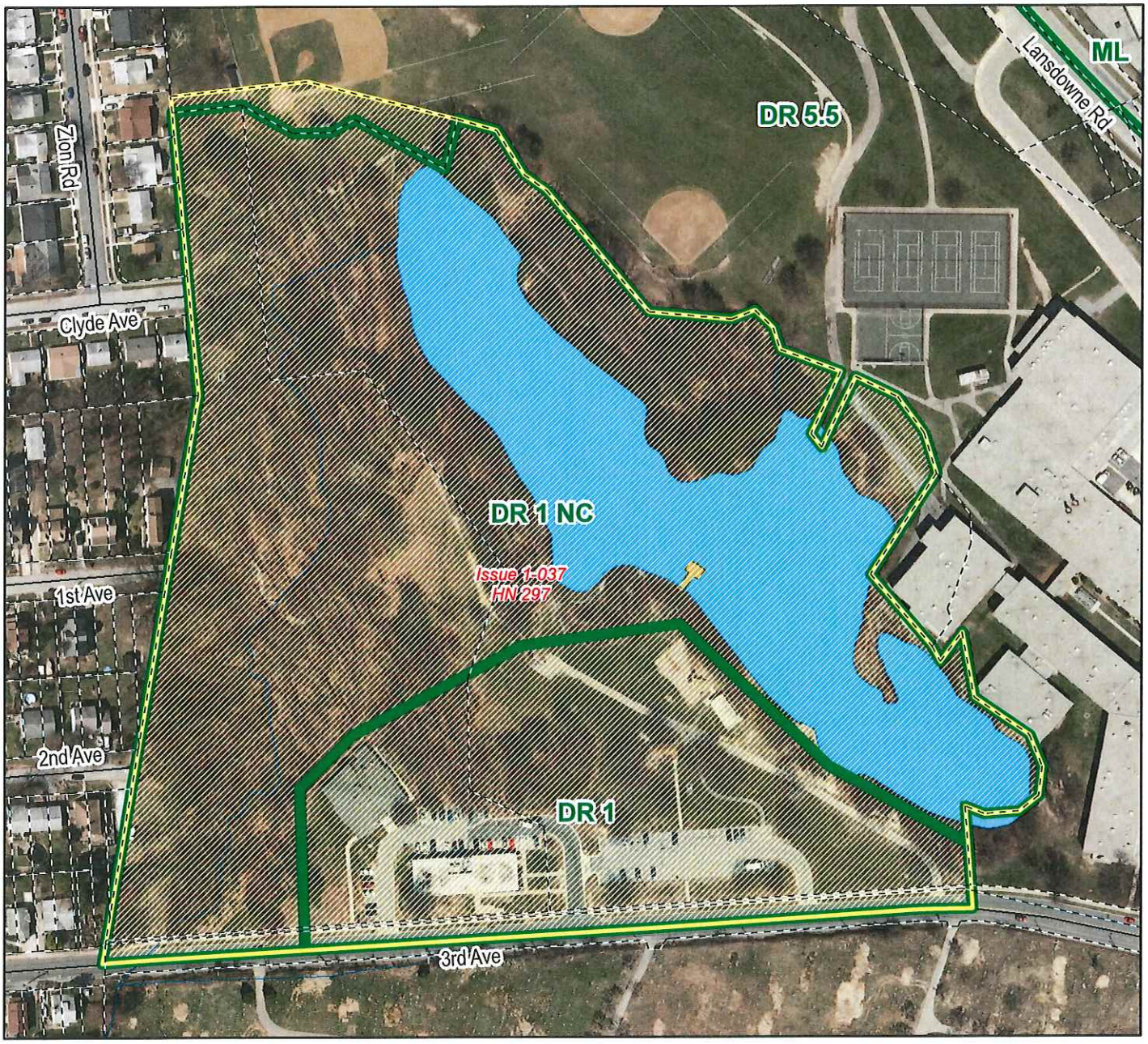

Iteration: COUNTY COUNCIL/1

Tracking#: CZMP16-00297

Legend
Zoning Boundary
Issue Boundary

Zone	District	Acreage
DR 1	NC	15.39
DR 1		5.61
DR 5.5		0.36

Total Acreage: 21.36

8/26/16

Publication Date: July 29, 2016
Publication Agency: Department of Planning
Projection/Datum: Maryland State Plane,
FIPS 1900, NAD 1983/91 HARN, US Foot

200 0 200 Feet

1 inch = 200 feet

N W E S

CZMP 2016 - Issue Map
Issue Number: 1-038

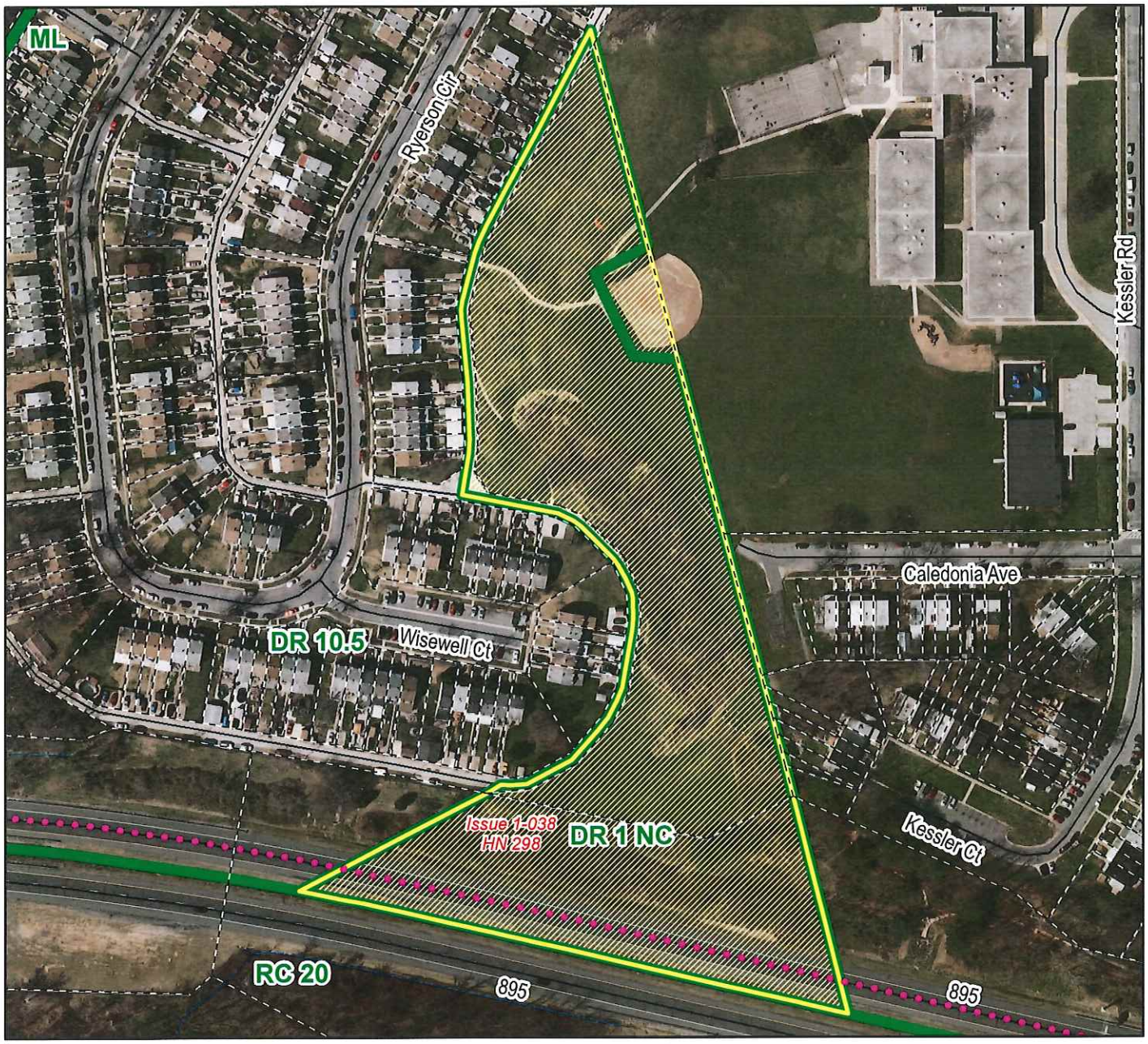

Iteration: COUNTY COUNCIL/1

Tracking#: CZMP16-00298

Legend

Zoning Boundary

Issue Boundary

Zone	District	Acreage
DR 1	NC	6.99
DR 10.5		0.20

Total Acreage: 7.19

8/26/16

Publication Date: July 29, 2016
Publication Agency: Department of Planning
Projection/Datum: Maryland State Plane,
FIPS 1900, NAD 1983/91 HARN, US Foot

200 0 200 Feet

1 inch = 200 feet

N W E S

CZMP 2016 - Issue Map
Issue Number: 1-039

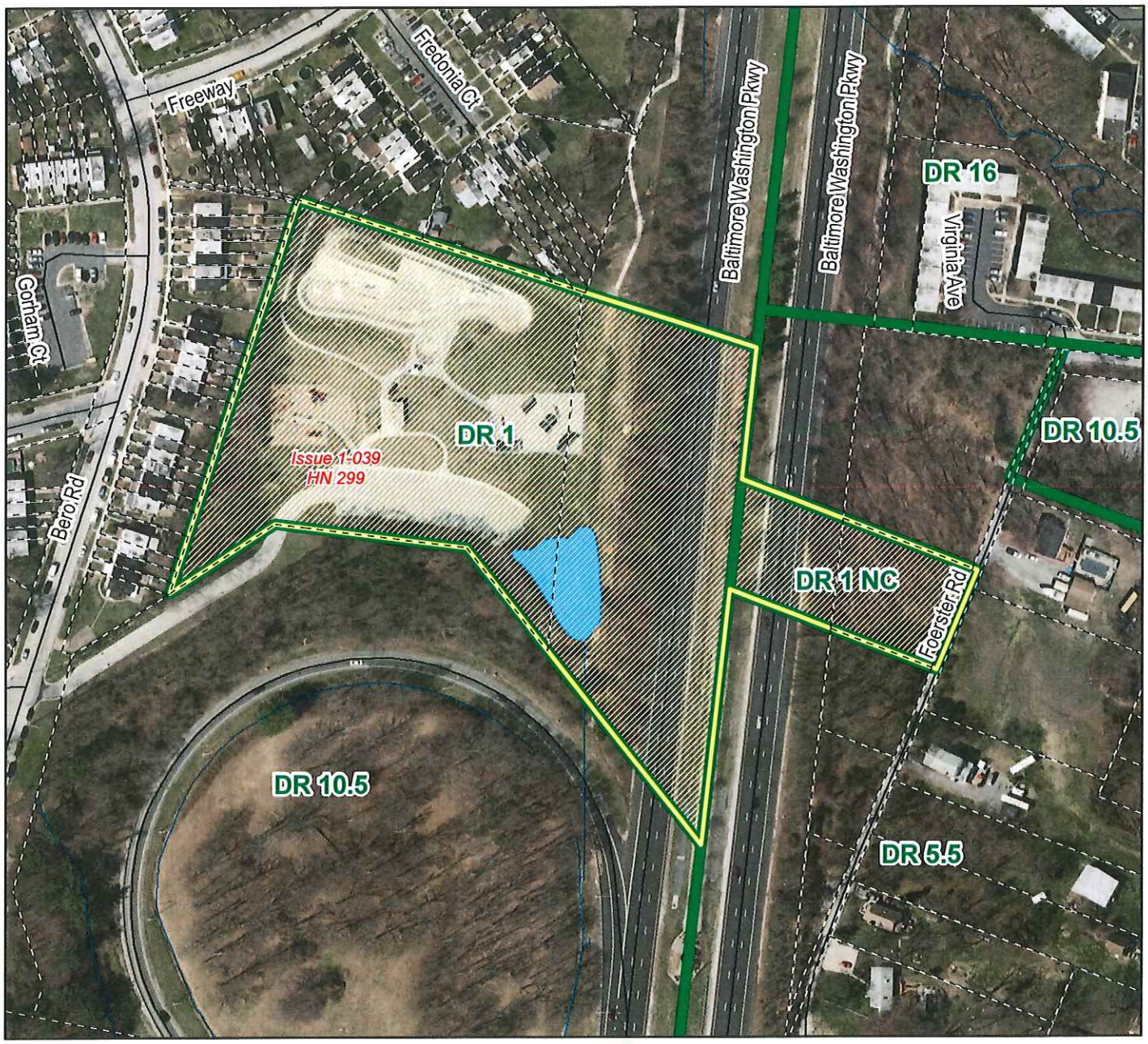

Iteration: COUNTY COUNCIL/2

Tracking#: CZMP16-00299

8/26/16

Legend

Zoning Boundary

Issue Boundary

Zone	District	Acreage
DR 1	NC	0.97
DR 1		6.89

Total Acreage: 7.86

Publication Date: August 10, 2016
Publication Agency: Department of Planning
Projection/Datum: Maryland State Plane,
FIPS 1900, NAD 1983/91 HARN, US Foot

200 0 200 Feet

1 inch = 200 feet

N W E S

CZMP 2016 - Issue Map
Issue Number: 1-040

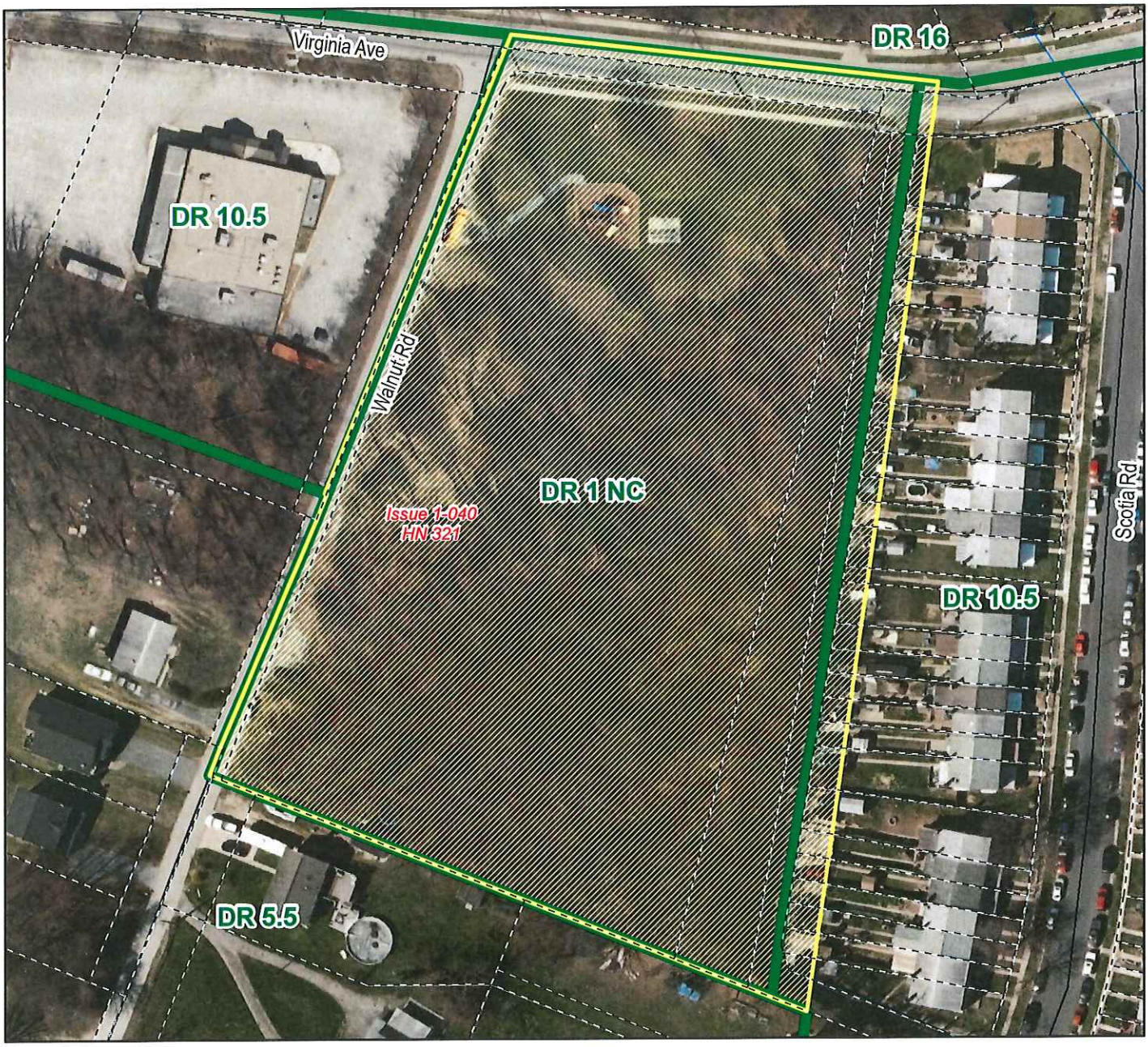

Iteration: COUNTY COUNCIL/1

Tracking#: CZMP16-00321

Legend

Zoning Boundary

Issue Boundary

Zone	District	Acreage
DR 1	NC	4.08
DR 10.5		0.27

Total Acreage: 4.35

Publication Date: July 29, 2016
Publication Agency: Department of Planning
Projection/Datum: Maryland State Plane,
FIPS 1900, NAD 1983/91 HARN, US Foot

100 0 100 Feet

1 inch = 100 feet

CZMP 2016 - Issue Map
Issue Number: 1-041

Iteration: COUNTY COUNCIL/1

Tracking#: CZMP16-00323

TBA
8/26/16

Legend
Zoning Boundary
Issue Boundary

Zone	District	Acreage
DR 1	NC	4.49
DR 1		6.89

Total Acreage: 11.38

Publication Date: July 29, 2016
Publication Agency: Department of Planning
Projection/Datum: Maryland State Plane,
FIPS 1900, NAD 1983/91 HARN, US Foot

200 0 200 Feet
1 inch = 200 feet

N W E S

CZMP 2016 - Issue Map
Issue Number: 1-042

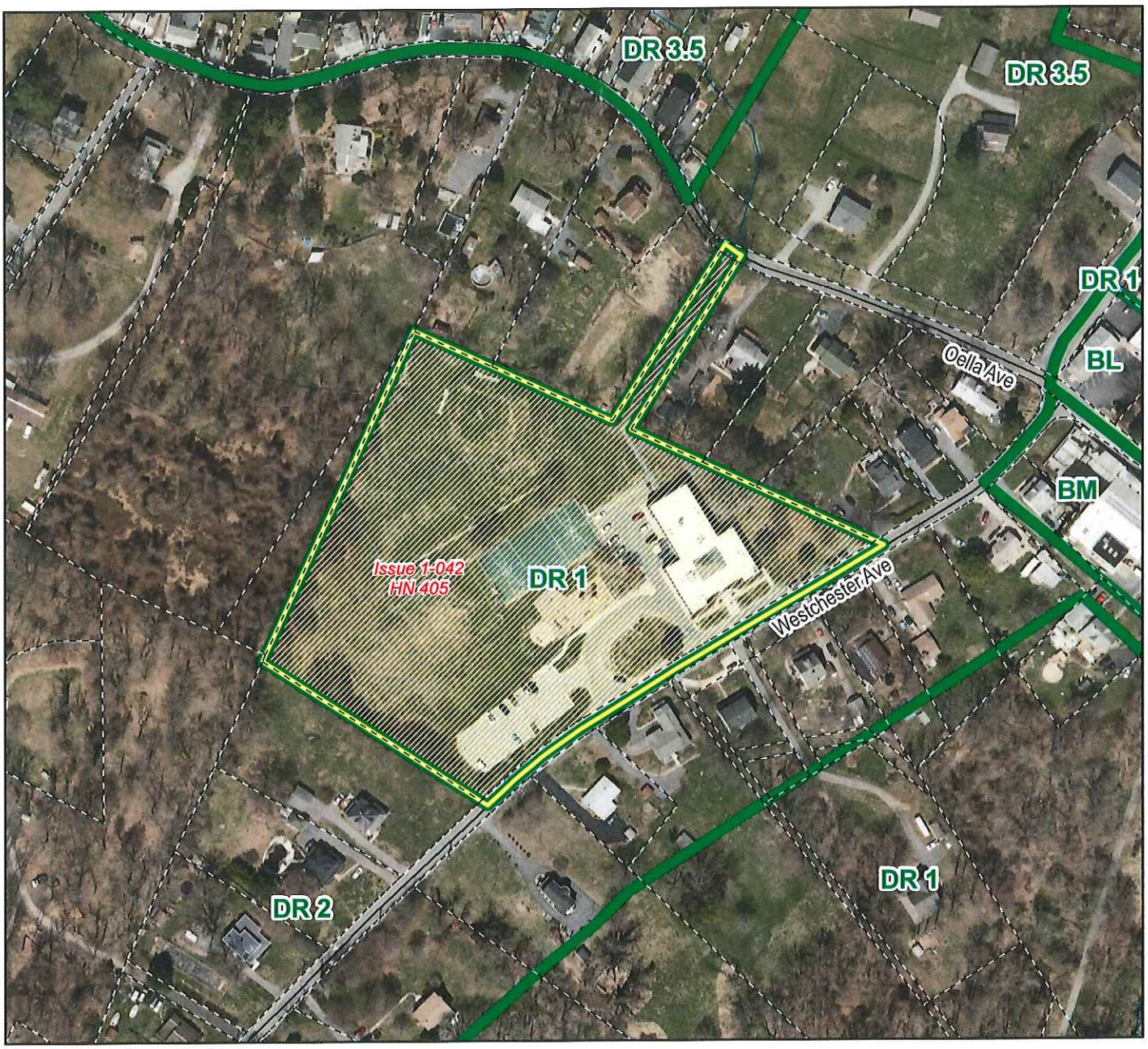

Iteration: COUNTY COUNCIL/1

Tracking#: CZMP16-00405

Zoa
8/26/16

Legend
Zoning Boundary
Issue Boundary

Zone	District	Acreage
DR 1		5.78

Total Acreage: 5.78

Publication Date: July 29, 2016
Publication Agency: Department of Planning
Projection/Datum: Maryland State Plane,
FIPS 1900, NAD 1983/91 HARN, US Foot

200 0 200 Feet

1 inch = 200 feet

N W E S

CZMP 2016 - Issue Map
Issue Number: 1-043

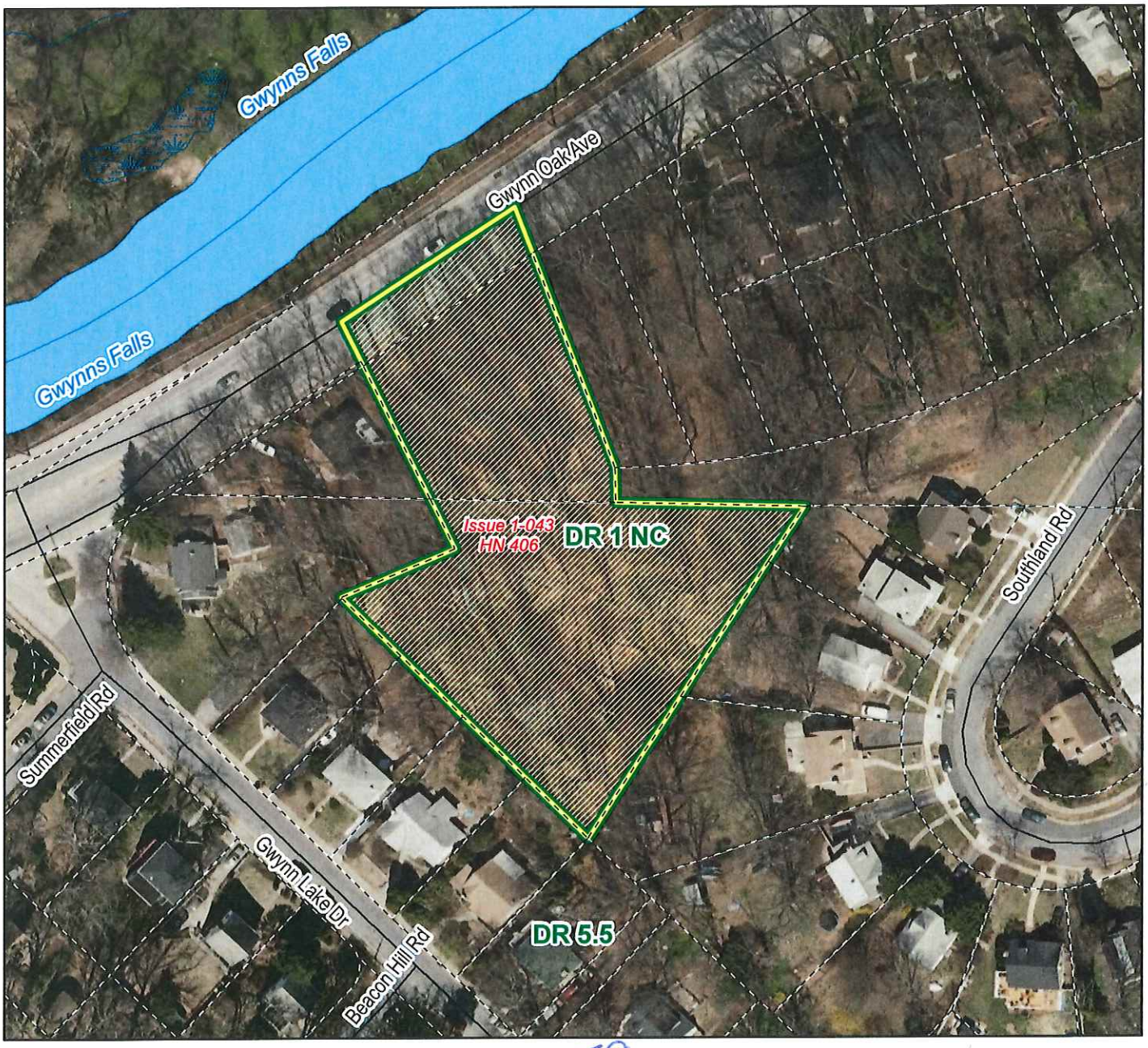

Iteration: COUNTY COUNCIL/1

TCA
8/26/16

Tracking#: CZMP16-00406

Legend

Zoning Boundary
Issue Boundary

Zone	District	Acreage
DR 1	NC	1.25

Total Acreage: 1.25

Publication Date: July 29, 2016
Publication Agency: Department of Planning
Projection/Datum: Maryland State Plane,
FIPS 1900, NAD 1983/91 HARN, US Foot

100 0 100 Feet

1 inch = 100 feet

N W E S

CZMP 2016 - Issue Map
Issue Number: 1-044

Iteration: COUNTY COUNCIL/1

Tracking#: CZMP16-00407

Legend

Zoning Boundary

Issue Boundary

Zone	District	Acreage
DR 1	NC	4.24
DR 1		9.05

Total Acreage: 13.29

Tba
8/26/16

Publication Date: July 29, 2016
Publication Agency: Department of Planning
Projection/Datum: Maryland State Plane,
FIPS 1900, NAD 1983/91 HARN, US Foot

200 0 200 Feet

1 inch = 200 feet

N W E S

CZMP 2016 - Issue Map
Issue Number: 1-045

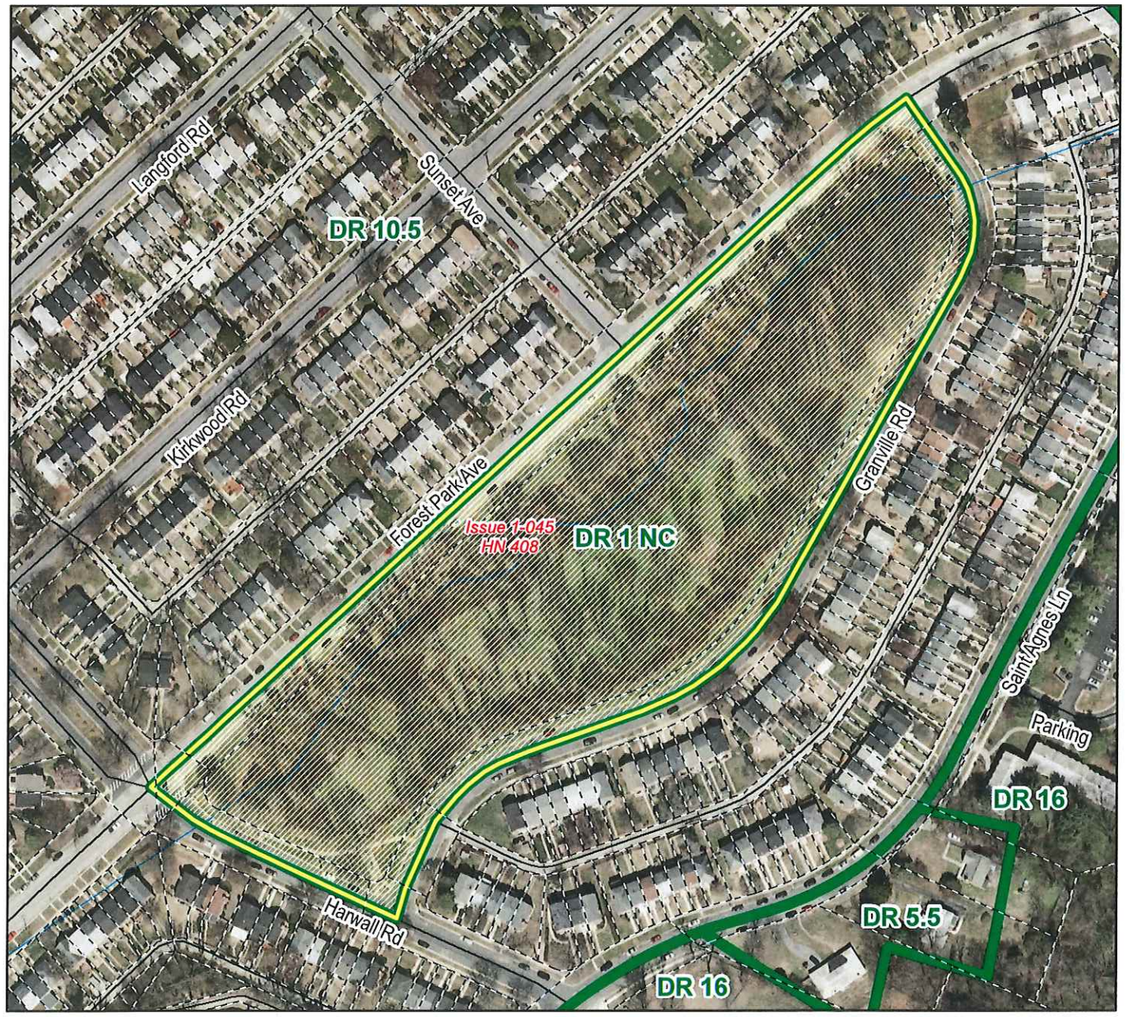

Iteration: COUNTY COUNCIL/1

Tracking#: CZMP16-00408

TEL
8/26/14

Legend
- Zoning Boundary
- Issue Boundary

Zone	District	Acreage
DR 1	NC	9.30

Total Acreage: 9.30

Publication Date: July 29, 2016
Publication Agency: Department of Planning
Projection/Datum: Maryland State Plane,
FIPS 1900, NAD 1983/91 HARN, US Foot

200 0 200 Feet

1 inch = 200 feet

N W E S

CZMP 2016 - Issue Map
Issue Number: 1-046

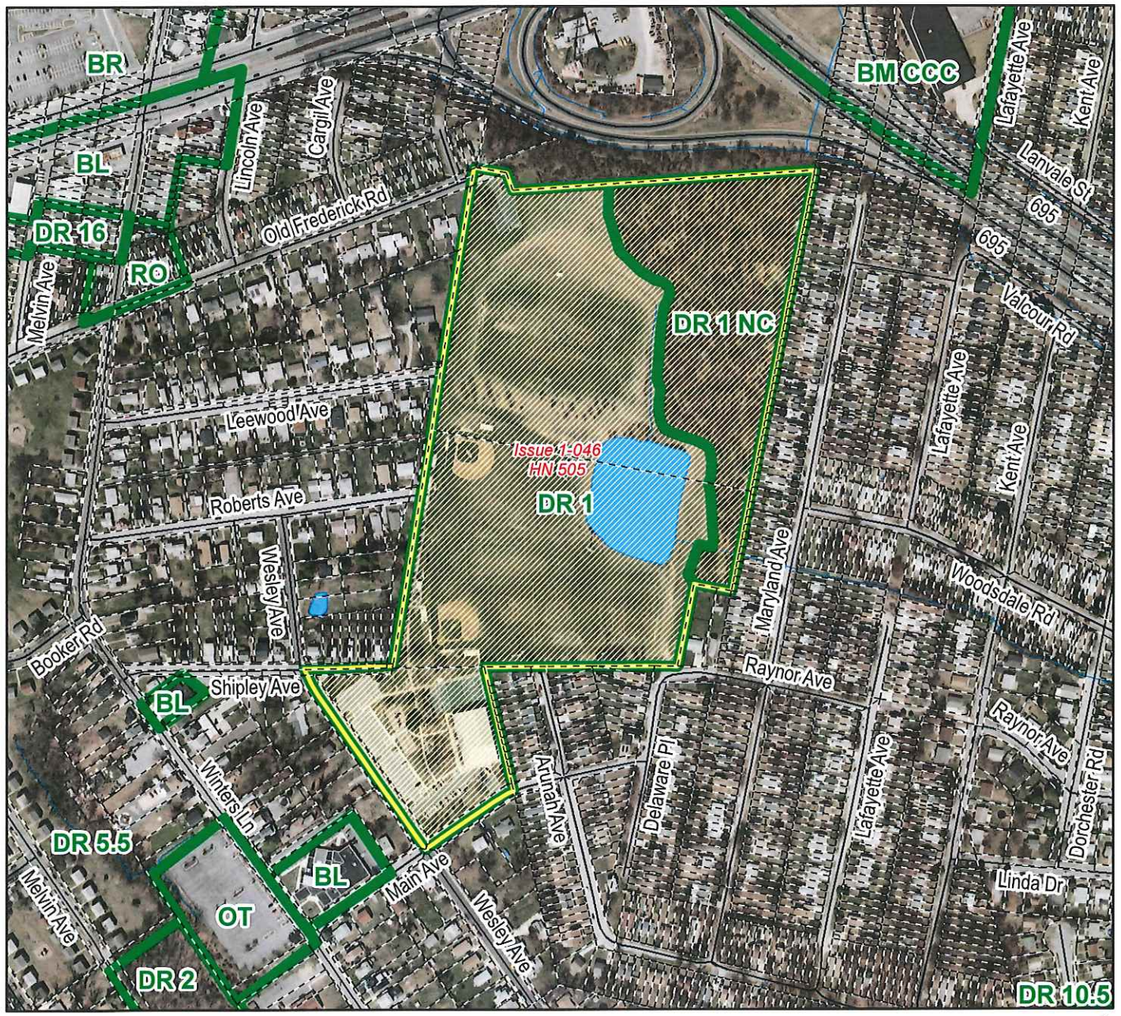

Iteration: COUNTY COUNCIL/1

Tracking#: CZMP16-00505

TOA
8/26/16

Legend
- Zoning Boundary
- Issue Boundary

Zone	District	Acreage
DR 1	NC	6.96
DR 1		22.26

Total Acreage: 29.22

Publication Date: July 29, 2016
Publication Agency: Department of Planning
Projection/Datum: Maryland State Plane,
FIPS 1900, NAD 1983/91 HARN, US Foot

400 0 400 Feet

1 inch = 400 feet

N W E S

CZMP 2016 - Issue Map
Issue Number: 1-047

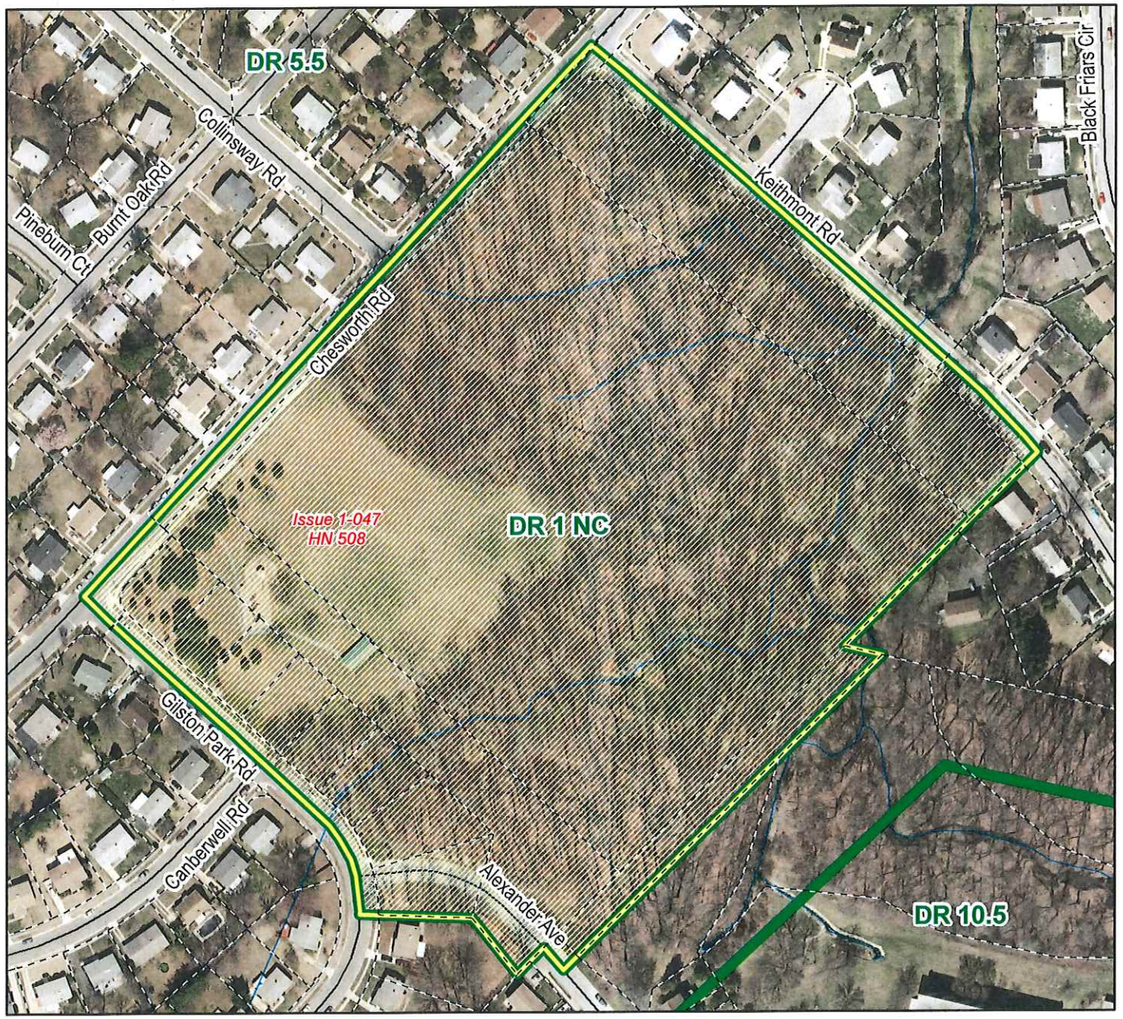

Iteration: COUNTY COUNCIL/1

Tracking#: CZMP16-00508

Zoll
8/26/16

Legend
Zoning Boundary
Issue Boundary

Zone	District	Acreage
DR 1	NC	18.38

Total Acreage: 18.38

Publication Date: July 29, 2016
Publication Agency: Department of Planning
Projection/Datum: Maryland State Plane,
FIPS 1900, NAD 1983/91 HARN, US Foot

200 0 200 Feet
1 inch = 200 feet

CZMP 2016 - Issue Map
Issue Number: 1-048

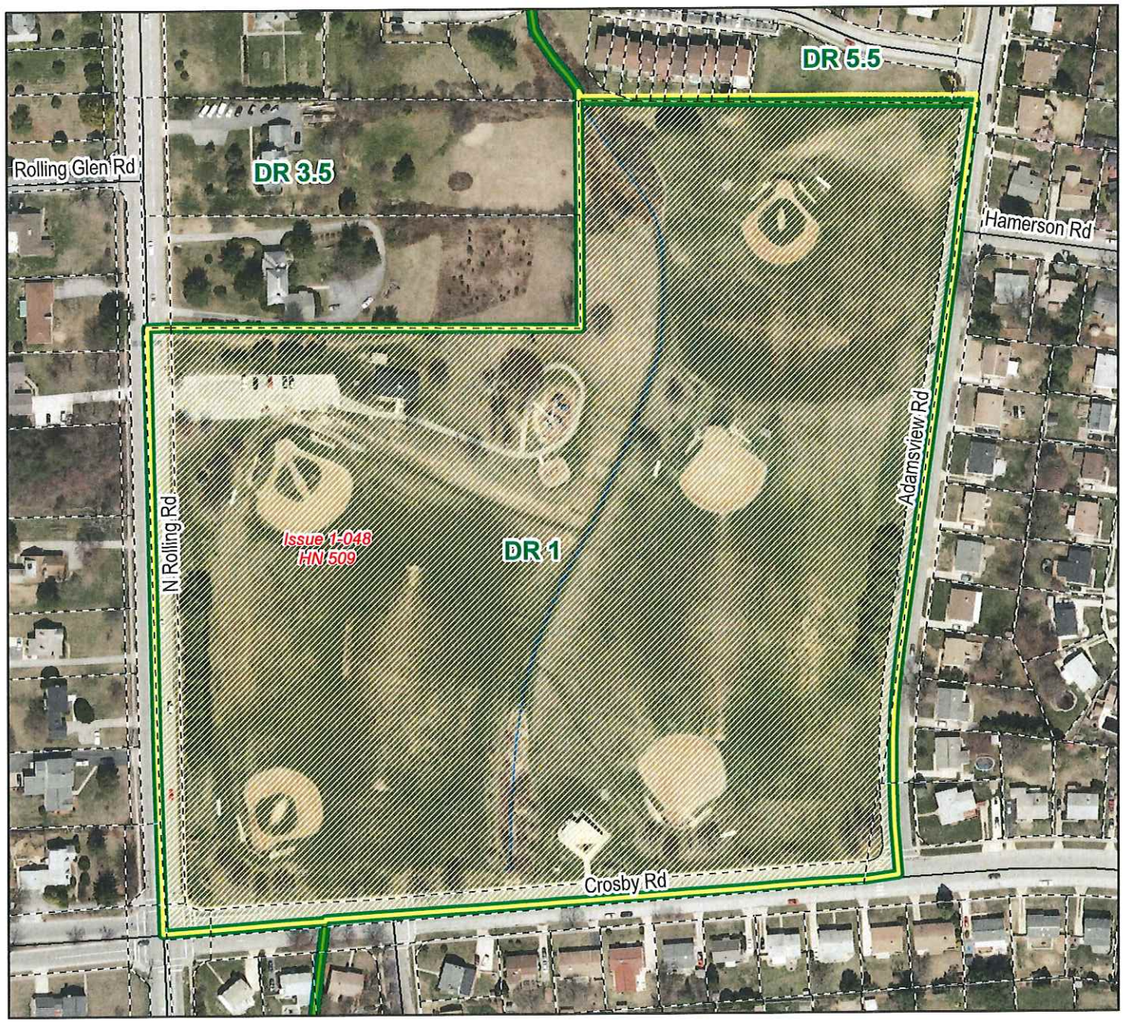

Iteration: COUNTY COUNCIL/1

Tracking#: CZMP16-00509

TBA
8/26/16

Legend
- Zoning Boundary
- Issue Boundary

Zone	District	Acreage
DR 1		20.84
DR 5.5		0.11

Total Acreage: 20.95

Publication Date: July 29, 2016
Publication Agency: Department of Planning
Projection/Datum: Maryland State Plane,
FIPS 1900, NAD 1983/91 HARN, US Foot

200 0 200 Feet

1 inch = 200 feet

N W E S

CZMP 2016 - Issue Map
Issue Number: 1-049

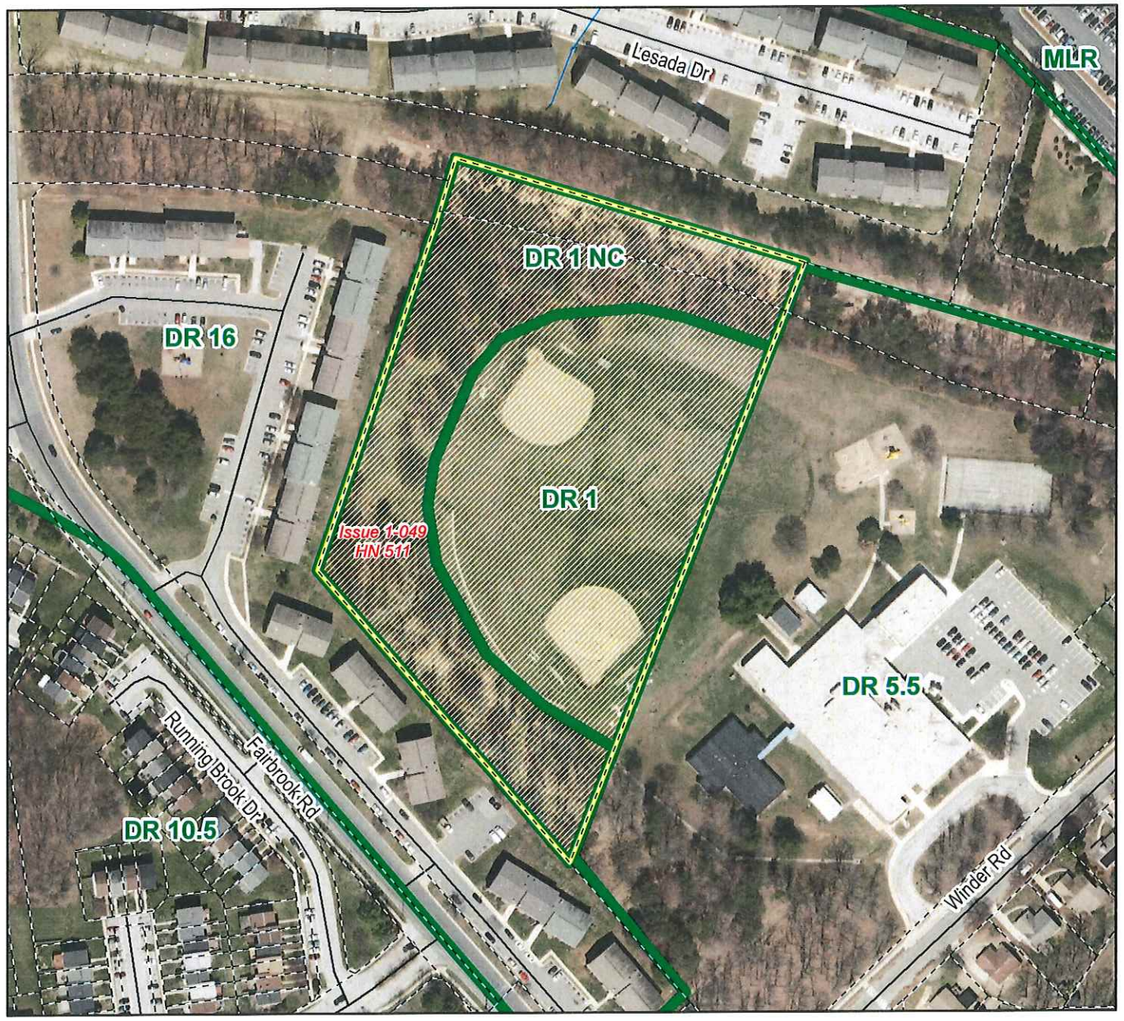

Iteration: COUNTY COUNCIL/1

Tracking#: CZMP16-00511

TEA
8/2/2016

Legend
- Zoning Boundary
- Issue Boundary

Zone	District	Acreage
DR 1	NC	3.73
DR 1		3.81

Total Acreage: 7.54

Publication Date: July 29, 2016
Publication Agency: Department of Planning
Projection/Datum: Maryland State Plane,
FIPS 1900, NAD 1983/91 HARN, US Foot

200 0 200 Feet

1 inch = 200 feet

N W E S

CZMP 2016 - Issue Map
Issue Number: 1-050

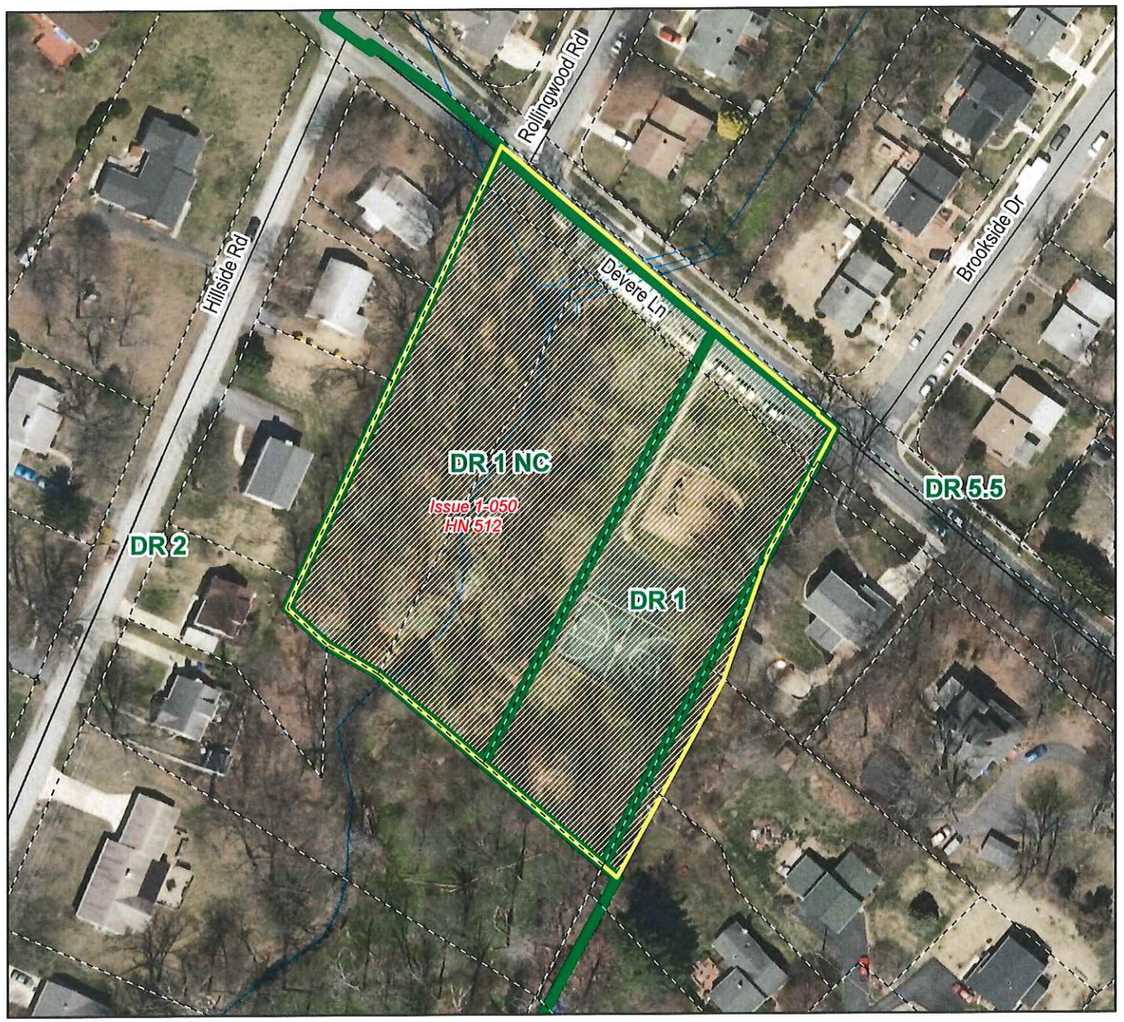

Iteration: COUNTY COUNCIL/1

Tracking#: CZMP16-00512

TBL
8/26/16

Legend
- Zoning Boundary
- Issue Boundary

Zone	District	Acreage
DR 1	NC	1.28
DR 1		0.75
DR 5.5		0.08

Total Acreage: 2.11

Publication Date: July 29, 2016
Publication Agency: Department of Planning
Projection/Datum: Maryland State Plane,
FIPS 1900, NAD 1983/91 HARN, US Foot

100 0 100 Feet

1 inch = 100 feet

N W E S

CZMP 2016 - Issue Map
Issue Number: 1-051

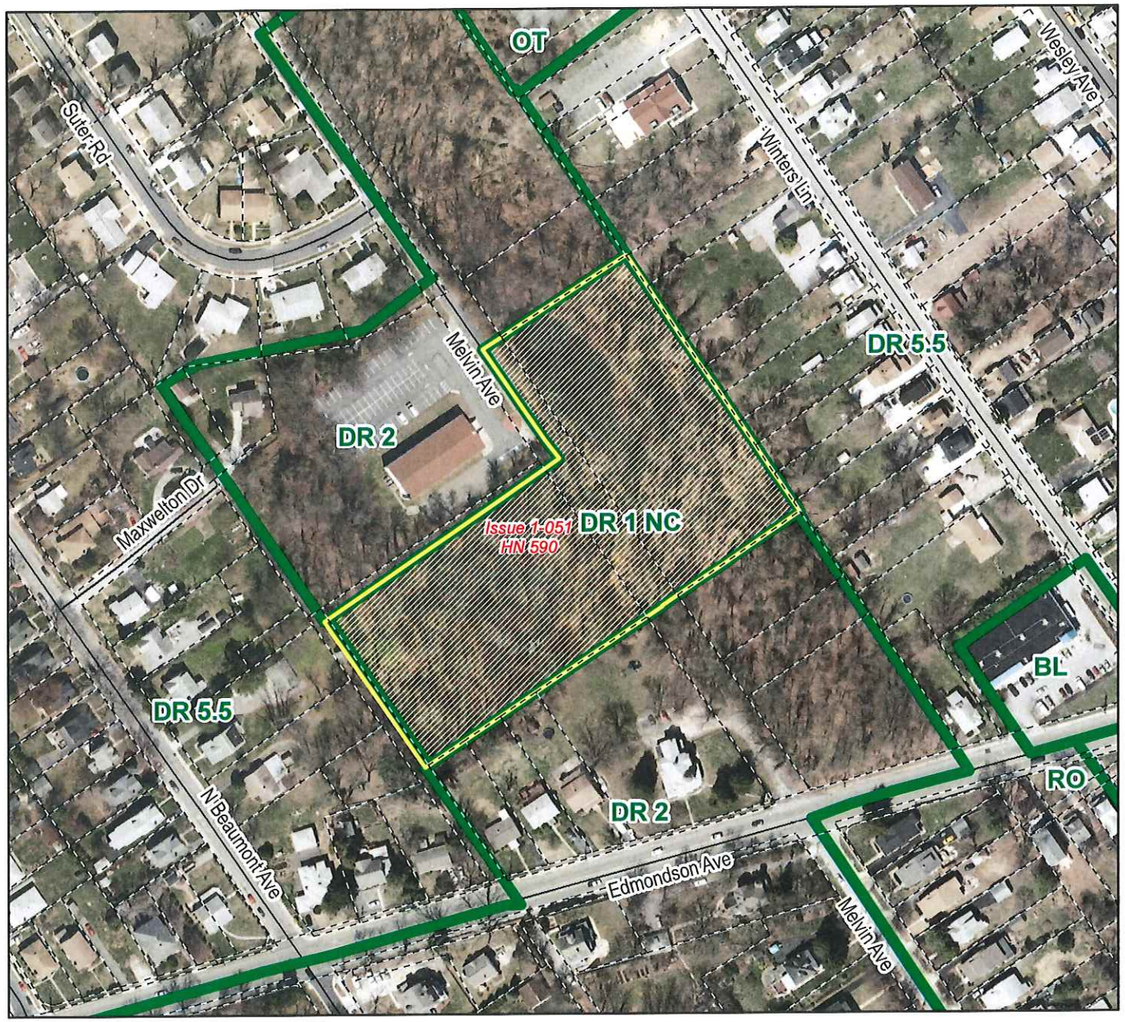

Iteration: COUNTY COUNCIL/1

Tracking#: CZMP16-00590

Zel
8/22/16

Legend
- Zoning Boundary
- Issue Boundary

Zone	District	Acreage
DR 1	NC	4.11
DR 5.5		0.03

Total Acreage: 4.14

Publication Date: July 29, 2016
Publication Agency: Department of Planning
Projection/Datum: Maryland State Plane,
FIPS 1900, NAD 1983/91 HARN, US Foot

200 0 200 Feet

1 inch = 200 feet

N W E S

CZMP 2016 - Issue Map
Issue Number: 1-052

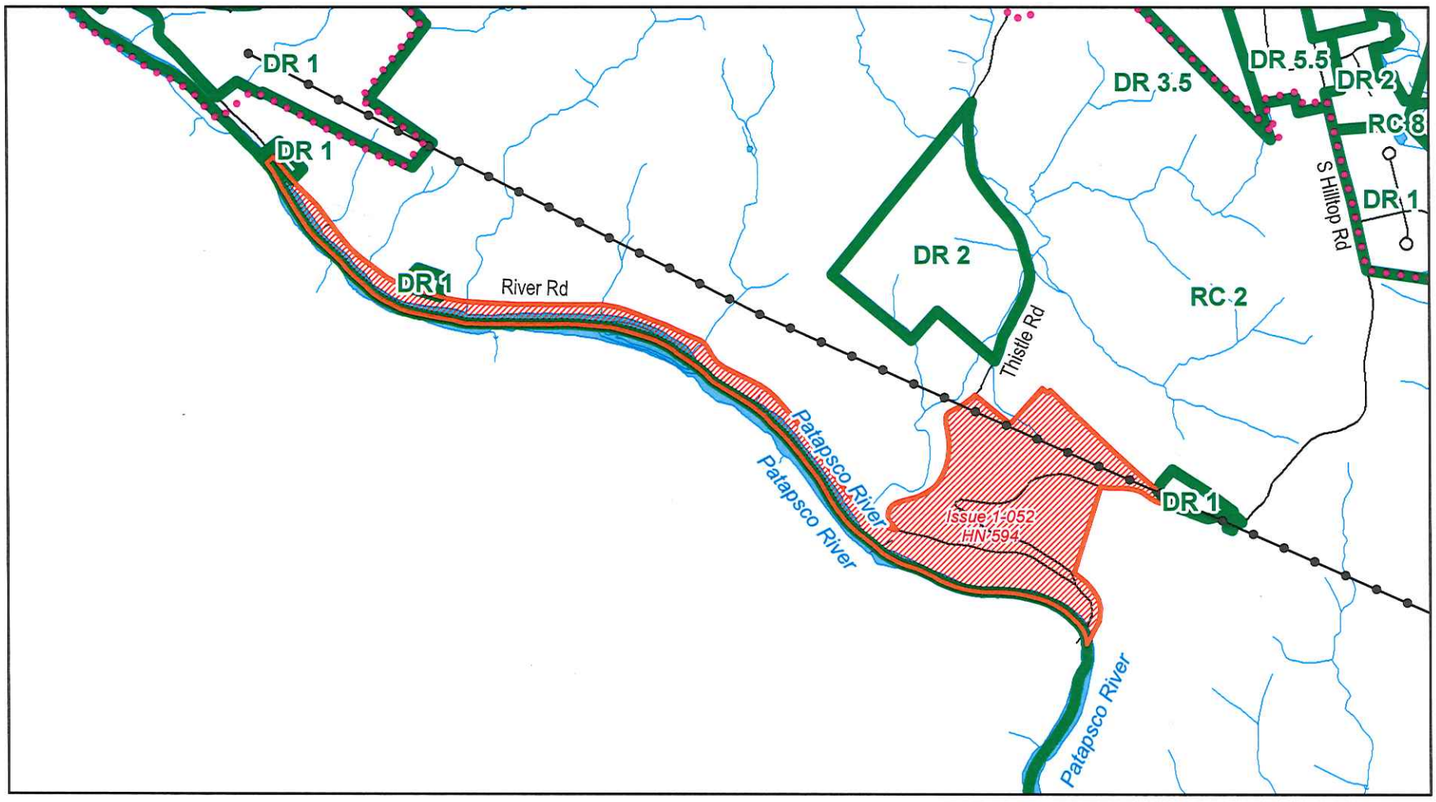

Iteration: COUNTY COUNCIL/1

Tracking#: CZMP16-00594

Zone	District	Acreage
RC 2		49.26

Total Acreage: 49.26

1,000 0 1,000 Feet

1 inch = 1,000 feet

Legend

Zoning Boundary

Issue Boundary

Publication Date: July 28, 2016
Publication Agency: Department of Planning
Projection/Datum: Maryland State Plane,
FIPS 1900, NAD 1983/91 HARN, US Foot

CZMP 2016 - Issue Map
Issue Number: 1-053

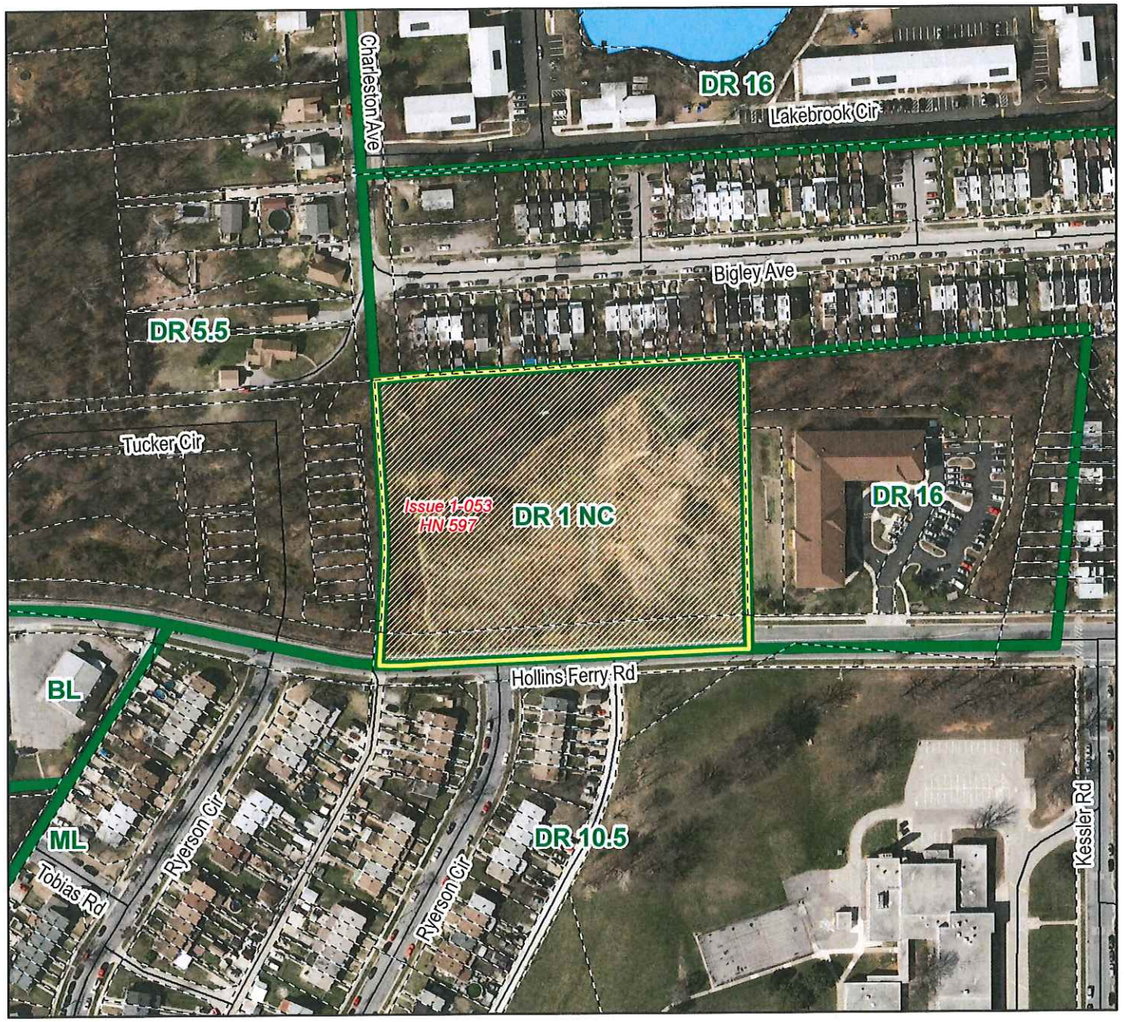

Iteration: COUNTY COUNCIL/1

Tracking#: CZMP16-00597

ZRA
8/26/14

Legend
- Zoning Boundary
- Issue Boundary

Zone	District	Acreage
DR 1	NC	4.23

Total Acreage: 4.23

Publication Date: July 29, 2016
Publication Agency: Department of Planning
Projection/Datum: Maryland State Plane,
FIPS 1900, NAD 1983/91 HARN, US Foot

200 0 200 Feet

1 inch = 200 feet

CZMP 2016 - Issue Map
Issue Number: 1-054

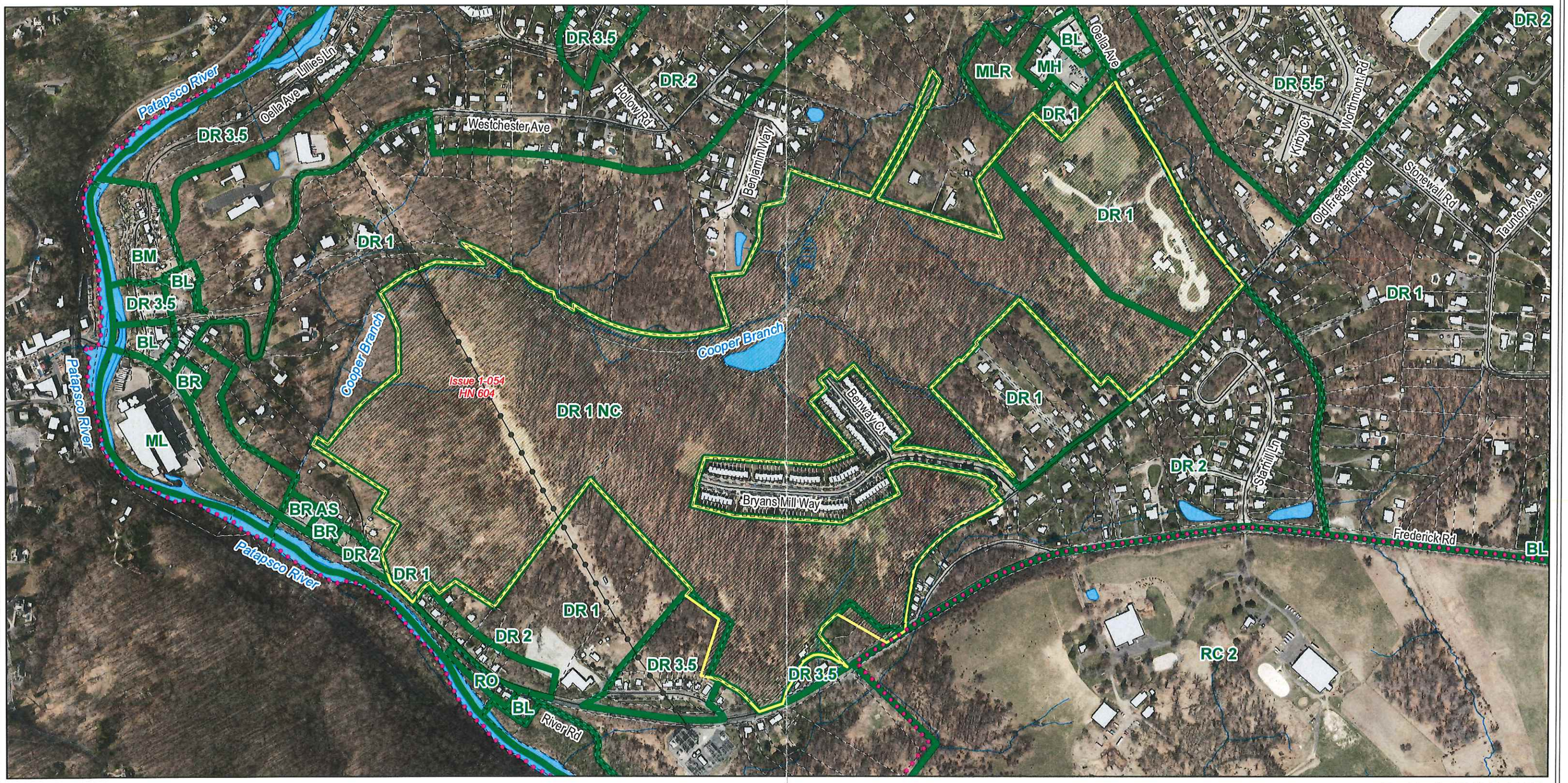

Iteration: COUNTY COUNCIL/1

Tracking#: CZMP16-00604

1,000 0 Feet
1 inch = 500 feet

Zone	District	Acreage
DR 1	NC	124.15
DR 1		18.51
DR 3.5		0.48

Total Acreage: 143.14

Legend
Zoning Boundary
Issue Boundary

Publication Date: July 29, 2016
Publication Agency: Department of Planning
Projection/Datum: Maryland State Plane,
FIPS 1900, NAD 1983/91 HARN, US Foot

CZMP 2016 - Issue Map
Issue Number: 1-055

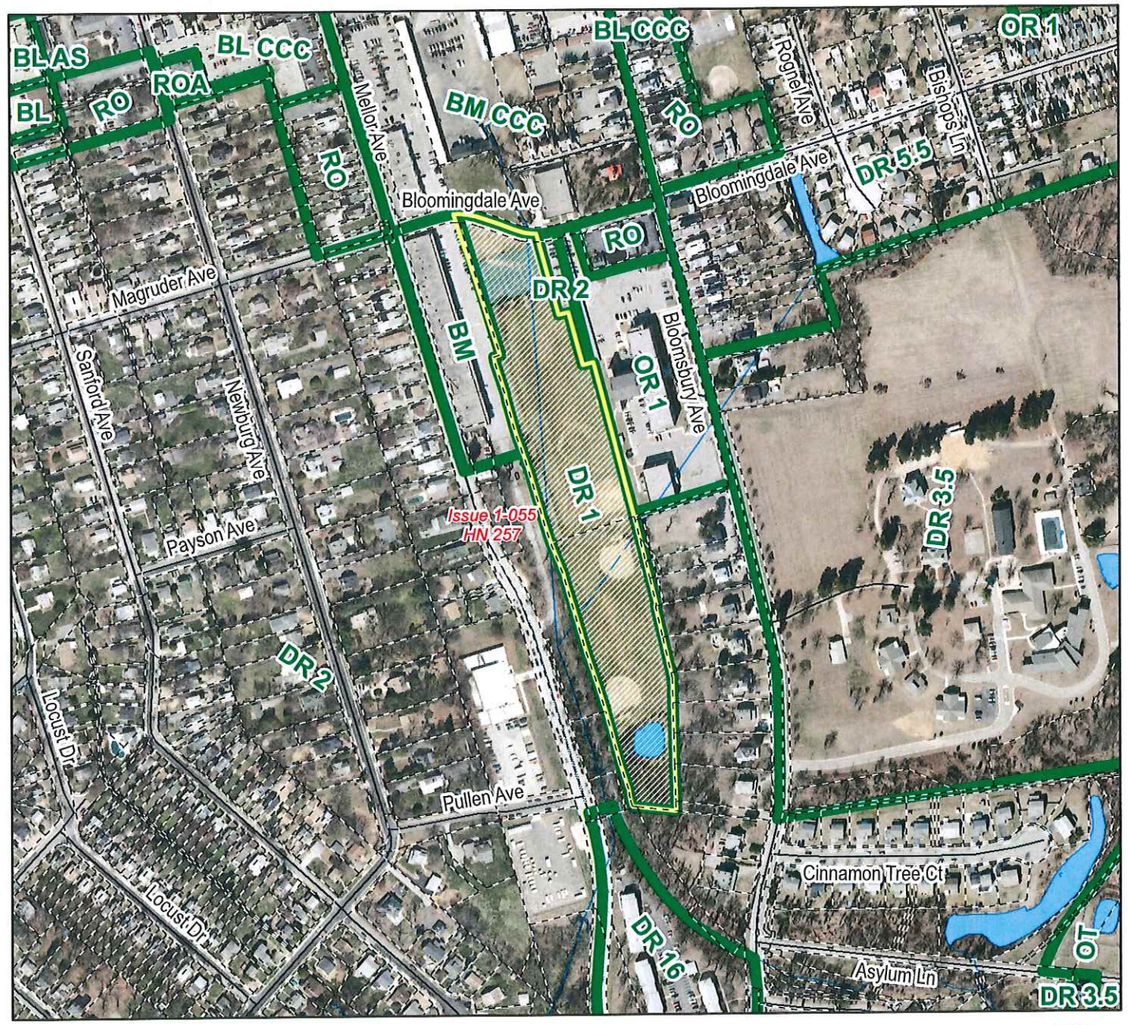

Iteration: COUNTY COUNCIL/1

Tracking#: CZMP16-00257

Legend
- Zoning Boundary
- Issue Boundary

Zone	District	Acreage
DR 1		7.44
BM		0.05

Total Acreage: 7.49

TOU
8/26/16

Publication Date: August 10, 2016
Publication Agency: Department of Planning
Projection/Datum: Maryland State Plane,
FIPS 1900, NAD 1983/91 HARN, US Foot

400 0 400 Feet

1 inch = 400 feet

N W E S

CZMP 2016 - Issue Map
Issue Number: 1-056

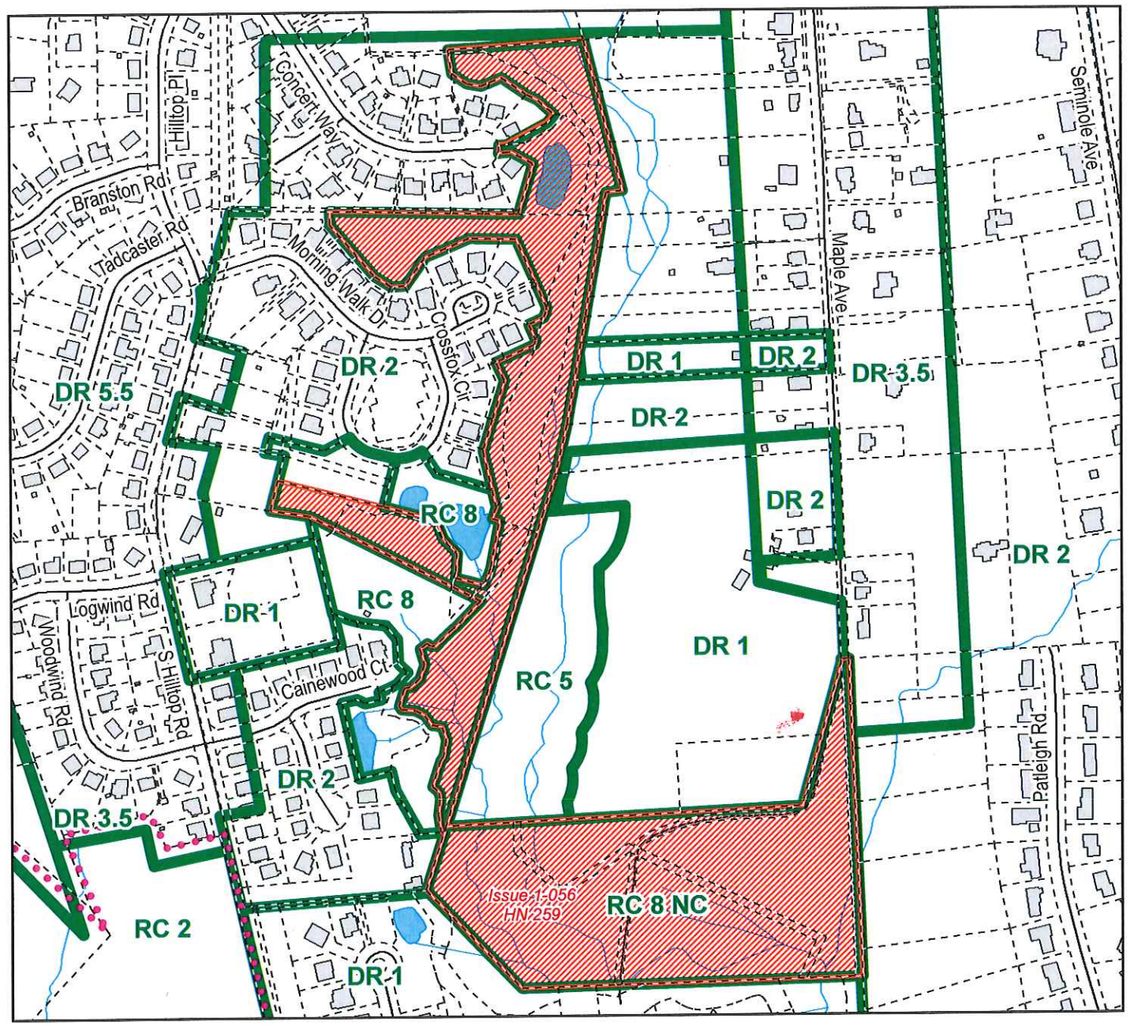

Iteration: COUNTY COUNCIL/1

Tracking#: CZMP16-00259

Legend

Zoning Boundary

Issue Boundary

Zone	District	Acreage
DR 2		0.04
RC 8	NC	21.80

Total Acreage: 21.84

TBA 8/26/16

Publication Date: July 28, 2016
Publication Agency: Department of Planning
Projection/Datum: Maryland State Plane,
FIPS 1900, NAD 1983/91 HARN, US Foot

400 0 400 Feet

1 inch = 400 feet

CZMP 2016 - Issue Map
Issue Number: 1-057

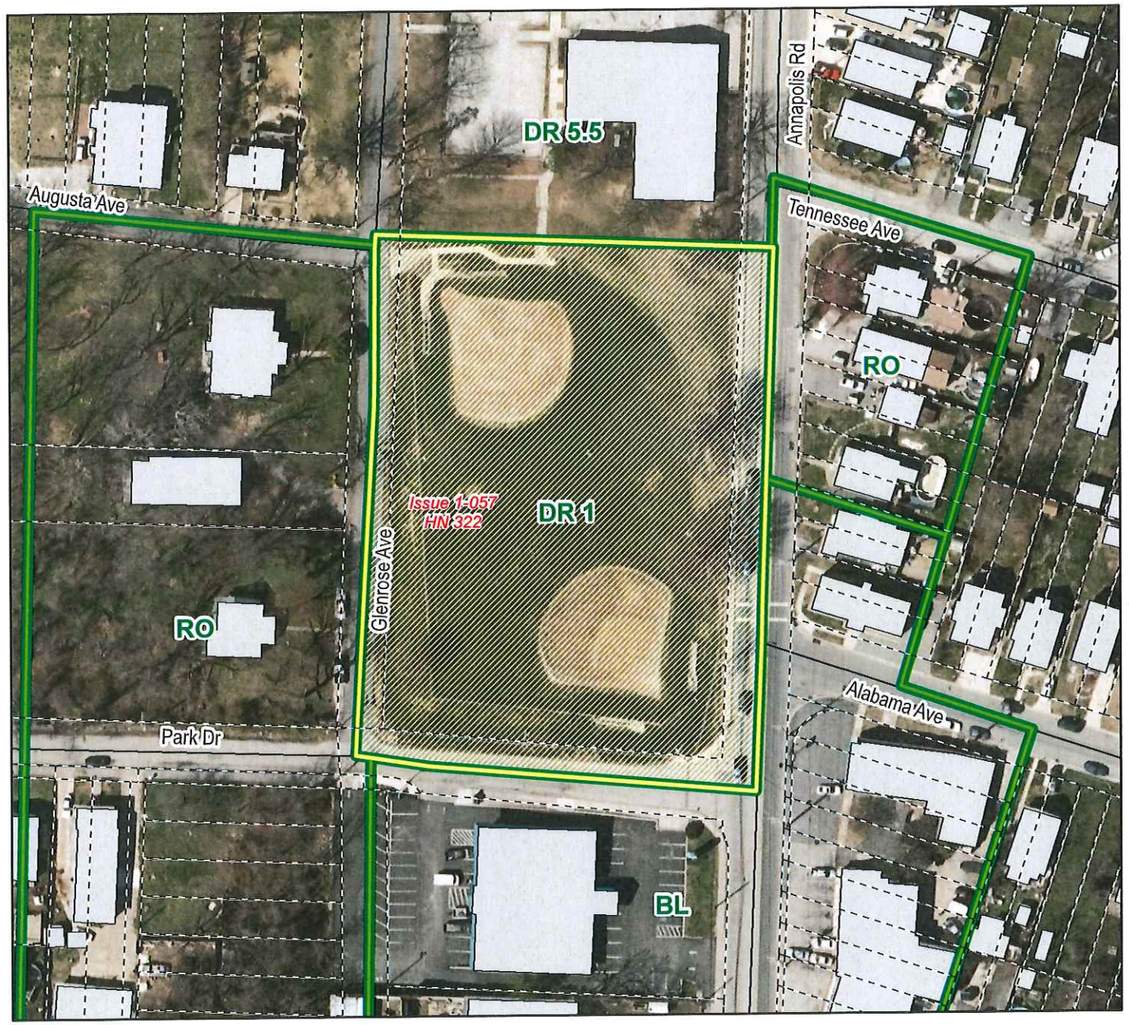

Iteration: COUNTY COUNCIL/1

Tracking#: CZMP16-00322

TEM 8/20/16

Legend
- Zoning Boundary
- Issue Boundary

Zone	District	Acreage
DR 1		2.12

Total Acreage: 2.12

Publication Date: July 29, 2016
Publication Agency: Department of Planning
Projection/Datum: Maryland State Plane,
FIPS 1900, NAD 1983/91 HARN, US Foot

100 0 100 Feet

1 inch = 100 feet

N W E S

CZMP 2016 - Issue Map
Issue Number: 1-058

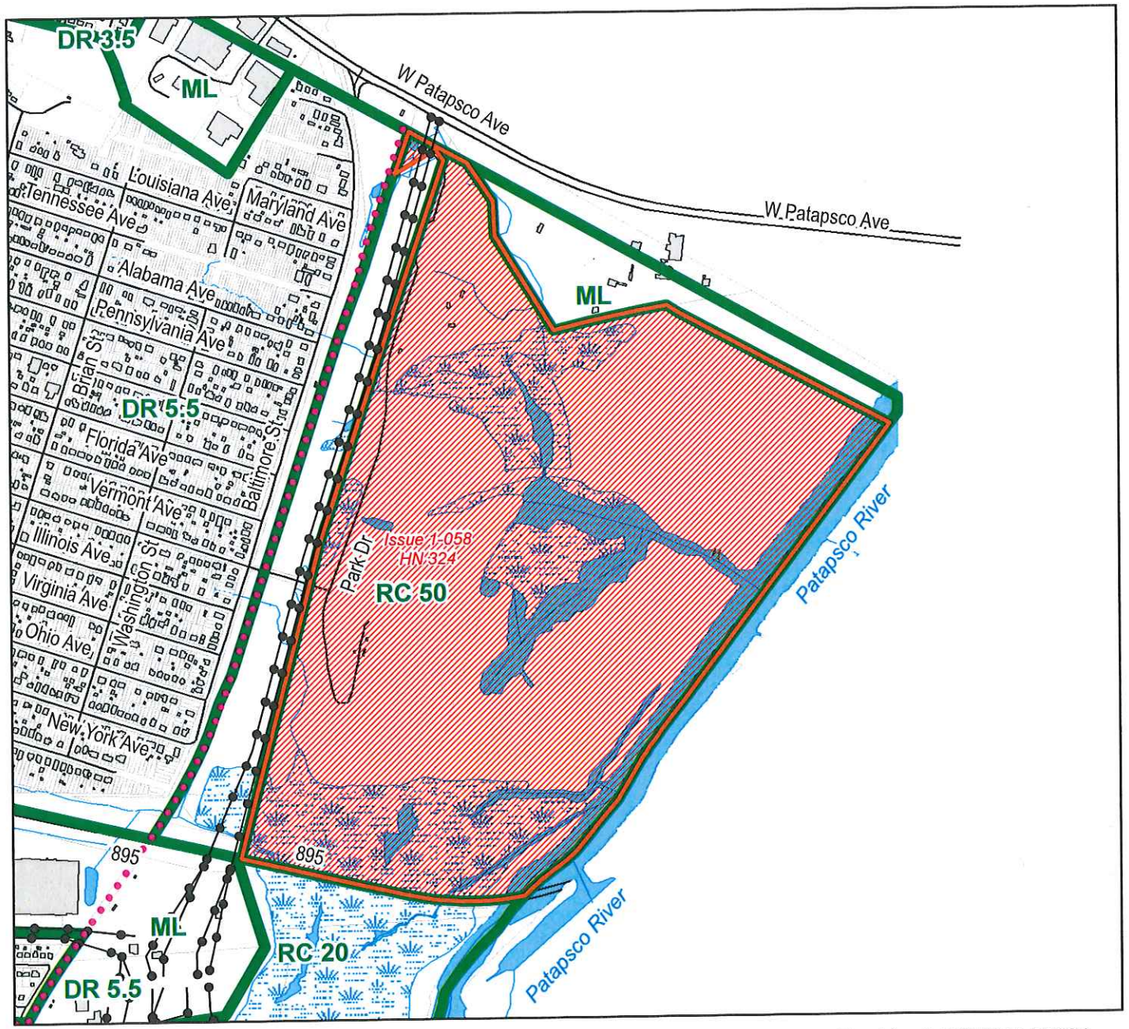

Iteration: COUNTY COUNCIL/2

Tracking#: CZMP16-00324

Tell
8/26/16

Legend
Zoning Boundary
Issue Boundary

Zone	District	Acreage
RC 20		0.82
RC 50		254.01

Total Acreage: 254.83

Publication Date: August 08, 2016
Publication Agency: Department of Planning
Projection/Datum: Maryland State Plane,
FIPS 1900, NAD 1983/91 HARN, US Foot

1,000 0 1,000 Feet
1 inch = 1,000 feet

CZMP 2016 - Issue Map
Issue Number: 1-059

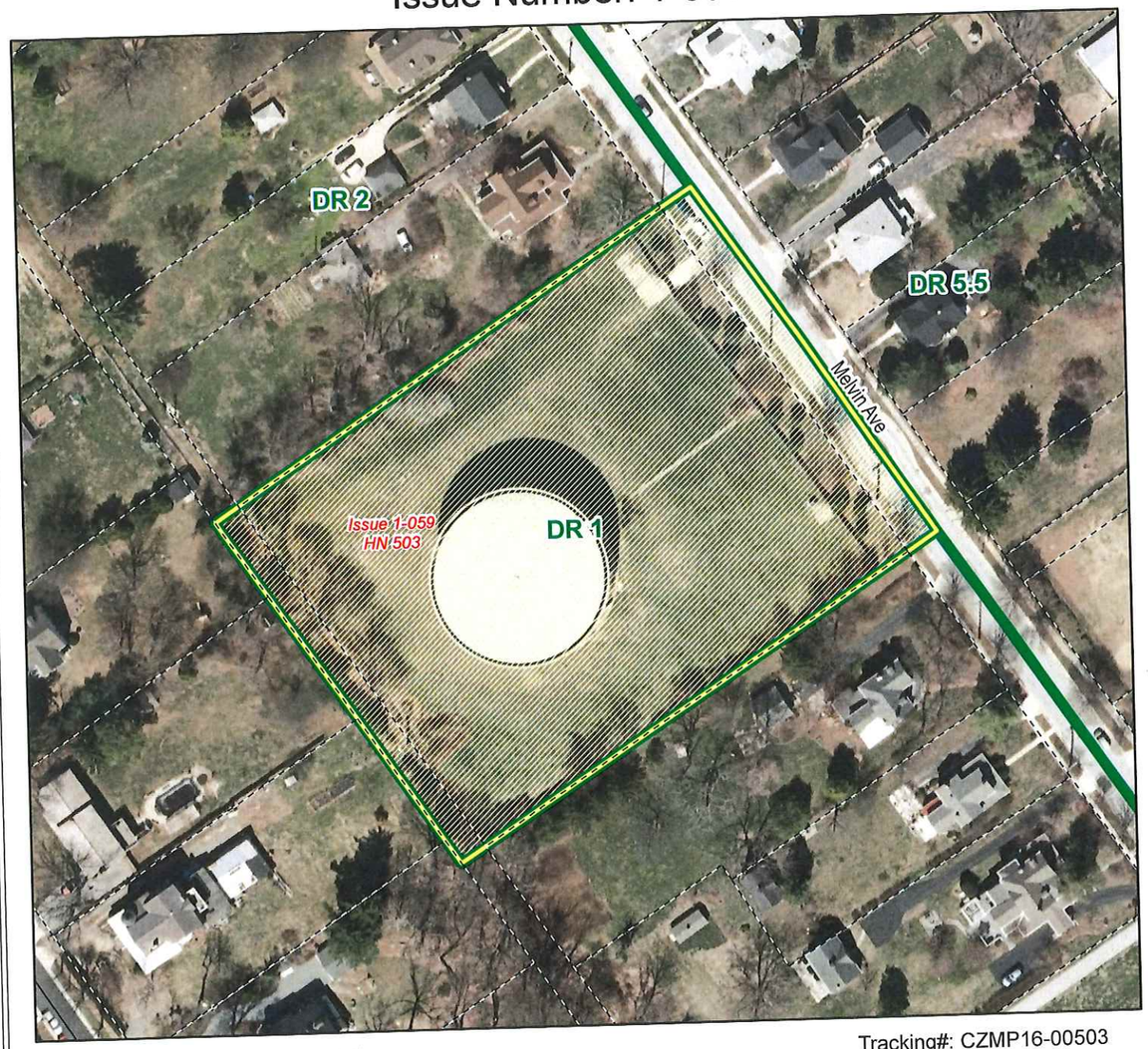

Tracking#: CZMP16-00503

Iteration: COUNTY COUNCIL/1

Legend
- Zoning Boundary
- Issue Boundary

TEA
8/26/16

Zone	District	Acreage
DR 1		2.46

Total Acreage: 2.46

Publication Date: July 29, 2016
Publication Agency: Department of Planning
Projection/Datum: Maryland State Plane,
FIPS 1900, NAD 1983/91 HARN, US Foot

100 0 100 Feet

1 inch = 100 feet

N W E S